PROCUREMENT DIVISION

Jacksonville
Where Florida Begins.

MEMORANDUM

TO: **Competitive Sealed Proposal Evaluation Committee ("CSPEC")**

FROM: **Gregory Pease, Chief of Procurement**

DATE: **November 1, 2017**

RE: **REQUEST FOR APPROVAL TO UTILIZE COMPETITIVE SEALED PROPOSAL PROCESS**

Pursuant to Chapter 126, Part 2, § 126.204 approval is requested to utilize the Competitive Sealed Proposal process to select the most qualified Contractor for Landscape Maintenance Services for City Right-of-Way, Ponds and City Parcels for Public Works Department/ Mowing and Landscape Division . As a follow-up to the same, the CSPEC is now requested to review and approve the solicitation documents attached hereto.

More specifically, the CSPEC is requested to review and approve the evaluation criteria as outlined in the attached Request for Proposal ("RFP"). Procurement's review in this matter has revealed that:

The attached Certification Letter and the Scope of Services received from the using agency appear to be in order.

The RFP **has been** reviewed and approved by Risk Management regarding insurance and indemnification requirements.

The RFP **has been** reviewed and approved by EBO regarding JSEB participation goals and EBO recommends: Participation Plan -20%

It is requested that the CSPEC take these issues into consideration in its review and/or approval in this matter.

CSPEC APPROVAL

Finance Director or designee	Procurement Chief or designee
General Counsel or designee	Department/Agency Representative
Public Works Director or designee	

City of Jacksonville, Florida

Lenny Curry, Mayor

Department of Public Works
Mowing and Landscape Maintenance Division
609 St. Johns Bluff Road N.
Jacksonville, FL 32225
(904) 255-4299
www.coj.net

ONE CITY. ONE JACKSONVILLE.

MEMORANDUM

TO: Gregory Pease, Chief Procurement Division

THRU: John P. Pappas, P.E., Director

FROM: Dave McDaniel, Chief Mowing and Landscape Maintenance Division

DATE: 16 October 2017

SUBJECT: **REQUEST TO ISSUE AN RFP TO SELECT CONTRACTORS FOR LANDCAPE MAINTENANCE SERVICES FOR CITY RIGHTS-OF-WAY, PONDS AND CITY PARCELS**

Please issue a Request for Proposal (RFP) for the above referenced services in accordance with Chapter 126.204 of the City Ordinance Code. The purpose of the request is to utilize a Competitive Sealed Proposal Evaluation Committee (CSPEC) process to select the most qualified contractor for these services.

Because of the extensive number of sites throughout the county and the frequencies of visits, the selected contractor must be well organized with successful project management experience, and who has sufficient personnel, equipment and equipment control necessary to provide the requested schedule of services necessary to maintain 1,913 right-of-way segments, 194 pond sites and 159 City owned parcels. The CSPEC evaluation process will allow the City to consider the contractor's past performance, its proposed organization and available personnel and equipment, in addition to the bid amount when selecting the most qualified contractor who can successfully complete all work as scheduled.

The sub-committee, who will evaluate the submitted proposals, will be comprised of representatives of the Mowing and Landscape Maintenance Division. The representatives will be:

Dave McDaniel	Chief	255-4301
Judson Miller	Contract Manager	255-4306

The draft RFP, sent by email to Marilyn Laidler, Purchasing Analyst, includes the scope of work, minimum qualifications, and the intended evaluation criteria.

We request that the project be awarded to the selected contractor in the form of a Blanket Order.

Cc: Ann Brackin, Public Works Contract Specialist
Marilyn Laidler, Procurement Analyst

ab

APPROVED
By Ann Willis at 7:50 pm, Oct 12, 2017

REQUEST FOR PROPOSAL
RFP-XXX-17

LANDSCAPE MAINTENANCE SERVICES
FOR
ROAD RIGHTS-OF-WAY, PONDS, AND CITY PARCELS

Response Opening Date: Month 00, 2017

ONE CITY. ONE JACKSONVILLE.

CITY OF JACKSONVILLE
Procurement Division
Ed Ball Building
214 North Hogan Street, Suite 800 (8th Floor)
Jacksonville, Florida 32202
Phone: (904) 255-8800
Fax: (904) 255-8837

Department of Finance and Administration
Procurement Division

CITY OF JACKSONVILLE

October 13, 2017

To: Gregory Pease, Chief
Procurement Division

From: Kevin Conway, Business Compliance Officer KC
Equal Business Opportunity Office

Re: **CSPEC Road Rights-of-Way, Ponds and City Parcels**

The Equal Business Opportunity Office has reviewed the scope of work, consulted the using agency, and contacted ready, willing, and available JSEBs.

Based upon our findings, we recommend the following:

- ☐ Encouragement
- ☒ Participation **20%**
- ☐ Set-A-Side

Our outreach efforts are documented and available upon request. Please let us know if you have any questions or concerns.

I can be reached at (904) 255-8167.

cc: Marilyn Laidler

MR /kc

Competitive Sealed Proposal Evaluation Committee

ONE CITY. ONE JACKSONVILLE.

REQUEST FOR PROPOSAL

FOR

Landscape Maintenance Services for City Road Right-of-Way, Ponds and City Parcels

MOWING AND LANDSCAPE DIVISION
DEPARTMENT OF PUBLIC WORKS

BID NO: ESC-XX-18

OPEN DATE: TBD

TIME: 2:00 P.M.

PLACE: 1ST FLOOR, ED BALL BUILDING. 214 N. HOGAN ST, STE #110 JACKSONVILLE, FL

PRE-BID CONFERENCE: MANDATORY
1:30 pm(Date to be determined)
609 St. Johns Bluff Road N
Jacksonville, FL

CITY OF JACKSONVILLE
Procurement Division
Ed Ball Building
214 North Hogan Street, Suite 800 (8th Floor)
Jacksonville, Florida 32202
Phone: (904) 255-8800
Fax: (904) 255-8837

Lenny Curry
Mayor

Gregory Pease, Chief
Procurement Division

REQUEST FOR PROPOSAL

LANDSCAPE MAINTENANCE SERVICES
FOR
ROAD RIGHTS-OF-WAY, PONDS, AND CITY PARCELS

RFP-XXX-XX

City of Jacksonville, Florida

SECTION 1
SPECIFIC INFORMATION REGARDING THIS RFP

1.1 Introduction

The City of Jacksonville ("**Buyer**") intends to hire individuals or firms ("**Contractor**") to provide the services described in Section 1.2 of this Request for Proposal ("**RFP**"). Persons interested in submitting a response to this RFP (a "**Response**") should carefully review this RFP for instructions on how to respond and for the applicable contractual terms. This RFP is divided into the following sections:

Section 1	Specific Information Regarding This RFP
Section 2	General Instructions
Section 3	General Terms and Conditions of Agreement
Section 4	Special Conditions
Attachment A	Response Format
Attachment B	Evaluation Criteria
Attachment C	Equal Business Opportunity Program Requirements
Attachment D	Sample Contract
Attachment E	Bid Bond
Attachment F	Performance and Payment Bonds
Attachment G	Indemnification
Attachment H	Insurance Requirements
Form 1	Price Proposal
Form 2	Conflict of Interest Certificate
Form 3	No Bid Form
Exhibit A	Maintenance Sites
Exhibit B	North Service Area • City Road R.O.W Sites (9, 10 & 15 Cycles/Year) • FDOT Road R.O.W Sites (15 & 21 Cycles/Year) • Outlying Areas: Landscape Roads & City Parcels • Stormwater Treatment Ponds • Lavilla Parcels
Exhibit C	South Service Area • City Road R.O.W Sites (9, 10 & 15 Cycles/Year) • FDOT Road R.O.W Sites (15 & 21 Cycles/Year) • Outlying Areas: Landscape Roads & City Parcels

- Stormwater Treatment Ponds

In the event of conflicting provisions, the following sections of this RFP will have priority in the order listed: Section 1, Section 4, Section 2, Section 3, the Attachments, and the Forms.

1.2 Scope of Services

The City of Jacksonville, Department of Public Works, Mowing and Landscape Maintenance Division is soliciting a Competitive Sealed Proposal (RFP) from qualified Contractors to furnish all equipment, labor and materials and perform all operations necessary for the routine landscape maintenance of roadway shoulders and medians, grass areas around stormwater treatment ponds, building sites, and vacant lots owned or maintained by the City.

1.3 Term of Agreement

The initial term of agreement will commence upon execution of the Contract and will continue for a one (1) year period. Buyer will have the option to renew such agreement two times, each time for another one (1) year upon satisfactory performance by the Contractor. The Contract is also subject to early termination as set forth elsewhere in this RFP.

1.4 Minimum Requirements for Contractors

The Bidder must meet the following pre-qualifications before the Bidder is eligible to bid on this project. The specific information required to be submitted with the BID is described in Form 1 – Price Proposal. Failure by the Bidder to meet any of these requirements will be sufficient grounds for the City to disqualify the Bidder's Bid Proposal.

1) The Bidder must be certified by the City in the *Grounds Maintenance (NIPG 988-36)* category at the time of the Bid opening to be considered as a qualified Bidder.

2) Bidder shall be an individual, company, partnership, or corporation which has been actively engaged in the field of landscape maintenance for at least three (3) years and must have successfully completed a year-long maintenance contract with a minimum billing value of $1,000,000, providing similar services required by this project.

3) Bidder must have in its possession all required equipment listed below, either by ownership or by long term lease agreement or have a written commitment from a lender to finance the cost of the required equipment not owned or leased at the time of the Award. All equipment shall be no more than 10 years old.

   a. ..... 4x4 80-100 HP Tractor w/15 foot Mower Deck 1
   b. ..... 80-100 HP Tractor w/ 15 foot Mower Deck 1
   c. ..... 50-80 HP Tractor w/ 5 foot Mower Deck 1
   d. ..... Pickup Truck w/ Mower Trailer 4
   e. ..... Finish/Rough Cut Mower w/ 60 inch Deck 10
   f. ..... Gas or Electric String Trimmers 10
   g. ..... Gas or Electric Edger with blades 10
   h. ..... Blowers 4
   i. ..... Chain Saws 4

4) Bidder and its subcontractors must own, lease or rent an interior office space and a warehouse and/or outdoor storage yard to contain the equipment required by this contract

at the time of the Award. The office and equipment storage must be at a location properly zoned for commercial or industrial use in the city/county where it is located. The Bidder must have a local office located in Duval, St. Johns, Nassau, Baker or Clay County and have a local or toll free telephone number, cellphone number, and email address, where he/she may be contacted.

5) The Bidder must have the ability to obtain and maintain liability insurance as required by the City of Jacksonville and must submit with their response, a signed affidavit from their insurance provider stating they can provide all required coverage at the levels required by the RFP or a "FOR BID PURPOSES ONLY" certificate of insurance evidencing all coverages, limits and additional provisions as required by the RFP.

1.5 Equal Business Opportunity Program

It is an official policy of the City of Jacksonville to encourage the maximum participation of Jacksonville Small and Emerging Businesses (JSEBs) in its contract awards based upon availability. To participate as a JSEB on Buyer projects, a company must be certified as a JSEB with the City's Equal Business Opportunity Office.

This RFP and the resulting Contract are subject to requirements of the "Participation Percentage Plan," which is set forth on Attachment C to this RFP. This RFP shall have a 20% percent participation goal under the Plan.

Bidders may contact Buyer's Equal Business Opportunity Office at 904-255-8840 or find the JSEB directory at the City's website at www.jseb.coj.net.

1.6 Documents Available for Inspection (if applicable)

There are no documents available for inspection.

1.7 Federal Funds.

No federal funds will be used for this RFP.

1.8 Mandatory Pre-Bid Meeting

A **mandatory pre-bid meeting** will be held at **1:30 p.m. on XXXXXXXX**, in the Mowing and Landscape Maintenance Division Conference Room at 609 St, Johns Bluff Road North, Jacksonville, Florida.

1.9 Response Due Date

The deadline for submitting responses to this RFP is XXXXXXXXXXX. Please see Sections 2.3 and 2.4 for more details.

1.10 Response Delivery Location

Responses must be delivered to the following location:

City of Jacksonville
Procurement Division
214 N. Hogan Street, Room 105
Jacksonville, Florida 32202

1.11 Response Opening

All Responses received shall be publicly announced and recorded at 2:00 p.m. at the address listed above in Room 110 on the Response Due Date as stated above in Section 1.9.

1.12 Contact Person

Buyer's Contact Person for this RFP is:

Marilyn Laidler
Purchasing Analyst
mlaidler@coj.net
904-255-8804

Please refer to Section 2.9 for further information on who may and may not be contacted regarding this RFP.

1.13 Questions and Requests for Amendments

Any questions, requests for information or requests for amendments to this RFP must be submitted in accordance with Section 2.2 of this RFP.

1.14 Special Instructions

There are no special instructions for this project.

1.15 Special Contract Terms

The following special contract terms shall apply to this RFP and shall supersede any conflicting provisions in Section 3 (General Terms and Conditions of Agreement).

A. Bid Bond

As a guarantee that Contractor will enter into the Contract under the terms and conditions set forth in this RFP, all Contractors shall submit a bid bond in the amount equal to **5 % of the Total Base Bid** made payable to Buyer, and such Bid bond shall accompany the Response when submitted. The bond shall be issued by a surety company licensed to conduct business in Florida and approved by the United States Treasury Department. Cash and/or checks of any kind are not acceptable. RESPONSES RECEIVED WITHOUT THE REQUIRED BID BOND WILL BE CONSIDERED NON-RESPONSIVE.

As soon as the Buyer has satisfactorily evaluated the submitted Proposals, the Buyer may return the bid bonds to those Bidders who, in the Buyer's judgment, would not likely be considered for the award. The Buyer will hold all other bid bonds until the work is awarded and the contract executed.

The Bid Bond of the successful Contractor shall remain in full force and effect until receipt of the performance/payment bond and execution of the Contract. If the Contractor withdraws its proposal or fails to provide Performance/Payment Bonds, then the proceeds from the Bid Bond shall become the property of the Buyer as reasonable liquidated damages.

B. Performance/Payment Bond

The successful Contractor shall execute and furnish to the Buyer a Performance/Payment Bond issued by the same surety company that issued the proposal (bid) bond. The performance bond shall be for an amount of award and shall be submitted within ten (10) business days after the Buyer's notification of award of the Contract. The Bond shall remain in full force and effect until the end of the contract. Any renewal bond shall be provided to the Buyer at least thirty (30) days before the expiration of the existing bond.

C. Special Conditions

See requirements of Section 4 – Special Conditions for specific requirements applicable to this Contract.

SECTION 2
GENERAL CONDITIONS

Table of Contents

2.1 Application of Chapter 126 and Other Laws
2.2 Questions and Requests for Amendment to RFP
2.3 Format/Content of Responses
2.4 Submission of Responses
2.5 Evaluation of Responses
2.6 Award of Contract
2.7 Terms of Agreement
2.8 Public Meetings and Special Accommodations
2.9 Ex-Parte Communication
2.10 Cost of Developing RFP Response
2.11 Response Ownership
2.12 Public Records Law: Process for Protecting rade Secrets and Other Information
2.13 Multiple Responses from Same Contractor, No Collusion
2.14 Conflict of Interest
2.15 Convicted Vendor List
2.16 Discriminatory Vendor List
2.17 Contractor Representations
2.18 Protests

2.1 Application of Chapter 126 and Other Laws

The selection of and contracting with a Contractor under the RFP will be in accordance with Part 2 of Chapter 126, of the Jacksonville Ordinance Code. Other provisions of federal, state, county and local laws, and administrative procedures, policies or rules may apply to the RFP and any claims or disputes arising hereunder. Lack of knowledge of the law or administrative procedures, policies, or rules by any Contractor shall not constitute a cognizable defense against their effect.

2.2 Questions and Requests for Amendment to RFP

A. If a Contractor (i) has questions about the RFP, (ii) finds discrepancies, omissions or ambiguities in the RFP, or (iii) believes any term or condition of the RFP is unreasonable, Contractor should request an amendment to the RFP. The request should reference the RFP section at issue and include any specific language that Contractor recommends using.

B. All requests for amendment must be submitted to the Contact Person in writing (via e-mail,) and, unless otherwise specified in the RFP, be received by the Contact Person at least **ten (10) calendar days** before the Response Due Date. Questions and requests for amendments directed to the Contact Person or to any other Buyer personnel shall not constitute a formal protest of the RFP. Failure to request an interpretation or change will be considered evidence that Contractor understands and agrees to the provisions of the RFP.

C. The posting of a written amendment is the only official method by which interpretations, clarifications, changes or additional information will be given by Buyer prior to the opening of Responses. Any other interpretation, clarification, change or information will have no legal effect.

D. **Buyer reserves the right to amend, cancel or reissue the RFP at its discretion. This includes the right to change the Response Due Date and the Contract award date. Notice of all amendments and cancellations will be posted on Buyer's website (please contact the Contact Person if you are uncertain of the website address or if you experience problems accessing it). Contractor is responsible for monitoring this website for new or changing information.**

2.3 Format/Content of Responses

A. If a Response Format is specified in the RFP, Contractor should follow that format.

B. Responses should be prepared simply and economically, providing a straightforward, concise description of Contractor's ability to provide services sought by the RFP. Unnecessary brochures, artwork, expensive paper, and presentation aids are discouraged. Bindings and covers will be at Contractor's discretion.

C. When responding to specific questions, please reprint each question in its entirety before the response.

D. Responses shall be in ink or typewritten. All corrections must be initialed.

E. Response shall be limited to a page size of 8½" x 11". Font size less than 11-points is discouraged. The Response shall be indexed and all pages sequentially numbered.

F. **Except as may be specifically requested in the Response Format, Contractor may not impose any additional terms or conditions to any aspect of the RFP.** Buyer objects to and shall not be required to consider any additional terms or conditions submitted by Contractor, including any appearing in the Response. In submitting a Response, Contractor agrees that any additional terms or conditions shall have no force or effect. Any failure to comply with the terms and conditions of the RFP, including those specifying information that must be submitted with a Response, may result in rejection of the Response. **If Contractor desires a change or clarification to the terms or conditions of the RFP, Contractor must follow the process set forth in Section 2.2 ("Questions and Requests for Amendments to RFP").**

G. Unless otherwise requested by Buyer, Contractors should make only one proposal for each RFP item. Multiple offerings, alternates (unless any are specifically requested by Buyer) and/or stipulations may be cause for rejection of a Response.

H. Price offerings shall be **inclusive of ALL costs** (including but not limited to administrative cost for submission of all required paperwork on Buyer's behalf and any other costs) and will be the only compensation given to Contractor for the required services herein.

I. All prices submitted under the RFP shall be indelible. The use of correction fluid or erasures to correct line item bid prices and/or quantities are not acceptable. Corrections must be by lineout of the incorrect figures, writing in of correct figures, and initialing of the corrections by the originator. Correction fluid or erasure corrected bids will be considered non-responsive for the corrected item(s) only, and may render the entire Response as nonresponsive.

J. Failure to sign any form requiring a signature may be grounds for rejecting a Response.

2.4 Submission of Responses

A. The location and deadline for submitting Responses is set forth in Section 1 of the RFP. Contractors are fully responsible for meeting these requirements. Reliance upon mail or public carrier is at Contractor's risk. **Late bids will not be considered.**

B. Contractor shall submit:

1) One (1) original signed version of its Response clearly marked as "ORIGINAL." The Response must be signed by an officer or employee having authority to legally bind Contractor.

2) Three (3) hard copies of the entire Response.

3) One (1) scanned copy (in .pdf format) of entire Response on a separate CD-ROM. Large files may be scanned as several separate PDF files.

4) One (1) REDACTED scanned copy of the Response (if necessary pursuant to Section 2.12). This copy should be marked "Confidential – Trade Secret" or something comparable to alert the reader of Contractor's claim of a public records exemption.

C. All copies are to be placed in a sealed package. The outside must be marked with (i) the RFP title and number, and (ii) Contractor's name, address, contact person, and telephone number.

D. It is the sole responsibility of each Contractor to assure all copies are EXACT duplicates of the original Response. Photocopies or CD copies will be used for the purpose of evaluating the Responses. Any information contained in the original Response which has not been transferred to the CDs or photocopies will NOT be considered. The original document will be used solely for official record keeping and auditing purposes.

2.5 Evaluation of Responses

A. Buyer will determine the qualifications, interest and availability of Contractors by reviewing all Responses and, when deemed necessary in the sole discretion of Buyer, by conducting formal interviews of selected Contractors that are determined to be the best qualified based upon evaluation of the Responses.

B. The determination of which Contractors are "best qualified" will be based upon the criteria set forth in the RFP.

C. Before making an award, Buyer reserves the right to seek clarifications, revisions, and information it deems necessary for the proper evaluation of Responses. Failure to provide any requested clarifications, revisions or information may result in rejection of the Response.

D. Buyer reserves the right to accept or reject any and all Responses, or separable portions thereof, and to waive any minor irregularity, technicality, or omission if Buyer determines that doing so will serve Buyer's best interests. Buyer may reject any Response not submitted in the manner specified by the RFP.

2.6 Award of Contract

A. The process for contract award is set forth in Jacksonville Ordinance Code Sections 126.204. Generally, the City will award the Contract to the responsible and responsive proposer(s) whose Response is determined in writing to be the most advantageous to the City of Jacksonville, based solely on the relative importance assigned to price and of the criteria set forth in Attachment B. The award may be contingent on the outcome of direct negotiations under Section 126.201(d)(4) and 126.201(n), *Ordinance Code.*

B. Buyer may make an award within sixty (60) days after the date of the Responses are due, during which period the Responses shall remain firm and shall not be withdrawn. Any

Response that expresses a shorter duration may, in Buyer's sole discretion, be accepted or rejected. If award is not made within sixty (60) days, the Response shall remain firm until either the Contract is awarded or Buyer receives from Contractor written notice that the Response is withdrawn. [Note: Withdrawal of a Response may be requested within 72 hours (excluding State holidays, Saturdays and Sundays) after the date and time Responses are due. Buyer will not accept an amended Response after the date and time Responses are due.]

C. For the purpose of this proposal, the City is divided into two (2) geographical areas: the North Service Area and South Service Area. The North Service Area is the part of Duval County lying north and west of the St Johns River; the South Service Area is the part of Duval County lying south and east of the St Johns River. One firm will be selected as the prime Contractor for each geographical area of the City.

D. A Contractor will be awarded only one geographical area of the City even if it is the highest rated firm in both areas. The City will determine which geographical area to award to a Contractor based upon the best interests of the City. However, the Buyer reserves the right to reject all Responses.

E. Based on the evaluation and negotiation results, Buyer shall electronically post a notice of intended award at Buyer's website. Please contact the Contact Person if you are uncertain of Buyer's website address or if you experience problems accessing it. Any person who is adversely affected by the decision shall file with Buyer a notice of protest in accordance with the Protest provisions of the RFP. Buyer does not intend to provide tabulations or notices of award by telephone.

2.7 Terms of Agreement

A. For this project, after award to the successful Contractor and execution of a Contract incorporating the terms of the RFP, the successful Response, and other terms and conditions to which both parties agree, the Buyer will promptly issue a "Blanket Purchase Order." If the Contractor's Response contains exceptions to or modifications of the RFP, such exceptions or modifications are stricken unless Buyer provides written acceptance of the exceptions or modifications. The Contractor shall sign two (2) original copies of the Contract and Contract Bonds and submit them to the Buyer within ten (10) days after the Contractor's receipt of the Contract and Contract Bonds from the Buyer. Failure to submit the Contract and Contract Bonds within the ten (10) day period will be a breach of the Contract and may result in the forfeiture of the Contractor's award and forfeiture of the Bid Security to the City.

B. Buyer will not be obligated to pay Contractor for the service included in the RFP until the Contractor has received the Blanket Purchase Order and the Buyer has received and approved the Contract Bonds and has issued a written Notice to Proceed to the Contractor. Buyer retains the right to reject all bids and/or amend its notice of award at any time prior to the full execution of the Contract.

C. If the successful Contractor fails to perform the Services as agreed, Buyer reserves the right to: (1) issue a new solicitation for the Services; (2) reopen the RFP for the purpose of negotiating and awarding a second contract to another Contractor in accordance with the criteria and processes set forth herein; and/or (3) take such other actions permitted by law.

2.8 Public Meetings and Special Accommodations

Any meetings of the RFP evaluation committee (i.e., the CSPEC Committee), shall be noticed on Buyer's website and shall comply with Florida's Open Meetings Laws. Please contact the Contact Person if you are uncertain of Buyer's website address or if you experience problems accessing it. Persons requiring a special accommodation because of a disability should contact the Contact Person identified in Section 1 at least forty-eight (48) hours prior to the meeting.

2.9 Ex-Parte Communications

A. Communications regarding the RFP by a potential vendor, service provider, bidder, lobbyist or Contractor to city employees, staff, or hired Contractors are prohibited. This prohibition includes communications with the Buyer's Office of General Counsel unless the Contact Person has authorized those communications in advance. Violations may result in the rejection/disqualification of a Response. **These prohibitions on ex-parte communications do not apply to the following:**

- communications regarding the RFP to the Chief of the Procurement Division or the Contact Person, provided the communication is limited strictly to matters of process or procedure already contained in the RFP;
- communications with the city employee responsible for administering the Jacksonville Small Emerging Business Program, provided the communication is limited strictly to matters of programmatic process or procedures;
- communications at any pre-bid conferences;
- communications with the Office of Inspector General and his/her staff regarding any perceived inefficiency, misconduct or abuse by City employees;
- presentations before publicly noticed committee meetings;
- contract negotiations during any duly noticed public meeting;
- any duly noticed site visits to determine competency of bidders during the period between bid opening and issuance of the Chief of Procurement Division's written recommendation; or
- communications that are necessary for, and solely related to, the ordinary course of business concerning Buyer's existing contract(s) for the materials or services addressed in the RFP.

B. The period for these prohibitions commences upon the advertisement of the RFP and terminates after the Chief of the Procurement Division issues a written recommendation to the corresponding awarding committee. If the awarding committee refers the Chief's recommendation back for further review, the prohibitions shall be reinstated until such time as the Chief issues a subsequent recommendation.

2.10 Cost of Developing RFP Response

All costs related to the preparation of Responses and any related activities are the sole responsibility of Contractor. Buyer assumes no liability for any costs incurred by Contractors throughout the entire selection process.

2.11 Response Ownership

All Responses, including attachments, supplementary materials, addenda, etc., shall become property of Buyer and shall not be returned to Contractor. Buyer will have the right to use any and all ideas or adaptation of ideas presented in any Response. Acceptance or rejection of a Response shall not affect this right.

2.12 Public Records Law; Process For Protecting Trade Secrets and Other Information

Article 1, Section 24, Florida Constitution, guarantees every person access to all public records, and Section 119.011, Florida Statutes, provides a broad definition of public records. As such, all responses to the RFP are public records unless exempt by law. If Contractor considers any portion of its Response to be exempt from disclosure under Florida law, Contractor must provide Buyer with a separate redacted copy of the Response and briefly describe in writing the grounds for claiming exemption from the public records law, including the specific statutory citation. Contractor shall be responsible for defending its determination that the redacted portions of its Response are confidential, trade secret or otherwise not subject to disclosure. Further, Contractor

shall protect, defend, and indemnify Buyer for any and all claims arising from or relating to Contractor's determination that the redacted portions of its Response are confidential, trade secret or otherwise not subject to disclosure. If Contractor fails to submit a Redacted Copy with its Response in accordance with Section 2.4 above, Buyer is authorized to produce the entire Response in answer to a public records request.

2.13 Multiple Responses from Same Contractor; No Collusion

More than one Response from an individual, firm, partnership, corporation or association under the same or different names is not permitted. Reasonable grounds for believing that a Contractor is involved in more than one Response for the same work will be cause for rejection of all Responses in which such Contractor is believed to be involved. Any or all Responses will be rejected if there is reason to believe that collusion exists between Contractors. Responses in which the prices obviously are unbalanced will be grounds for rejection.

2.14 Conflict of Interest

Section 126.110 of the Jacksonville Ordinance Code requires that a public official who has a financial interest in a bid or contract make a disclosure at the time that the bid or contract is submitted or at the time that the public official acquires a financial interest in the bid or contract, including but not limited to the public official's name, public office or position held, bid or proposal number, and the position or relationship of the public official with the bidder or Contractor. The parties will follow the provisions of Section 126.110, Jacksonville *Ordinance Code,* with respect to required disclosures by public officials who have or acquire a financial interest in a bid or contract with Buyer, to the extent the parties are aware of the same. All Contractors must submit the Conflict of Interest Certificate attached to the RFP.

2.15 Convicted Vendor List

A person or affiliate placed on the State of Florida convicted vendor list pursuant to Section 287.133, Florida Statutes, following a conviction for a public entity crime may not do any of the following for a period of 36 months from the date of being placed on the convicted vendor list:

- submit a bid on a contract to provide any goods or services to a public entity;
- submit a bid on a contract with a public entity for the construction or repair of a public building or public work;
- submit bids on leases of real property to a public entity;
- be awarded or perform work as a Contractor, supplier, subContractor, or Contractor under a contract with any public entity; and
- transact business with any public entity in excess of the Category Two threshold amount provided in Section 287.017, Florida Statutes.

2.16 Discriminatory Vendor List

An entity or affiliate placed on the State of Florida discriminatory vendor list pursuant to Section 287.134, Florida Statutes, may not:

- submit a bid on a contract to provide any goods or services to a public entity;
- submit a bid on a contract with a public entity for the construction or repair of a public building or public work;
- submit bids on leases of real property to a public entity;
- be awarded or perform work as a dontractor, supplier, subcontractor, or contractor under a contract with any public entity; or
- transact business with any public entity.

2.17 Contractor Representations

In submitting a Response, Contractor understands, represents, and acknowledges the following (if Contractor cannot so certify to any of following, Contractor shall submit with its Response a written explanation of why it cannot do so.)

- Contractor currently has no delinquent obligations to the City of Jacksonville or any of its independent agencies.
- The Response is submitted in good faith and without any prior or future consultation or agreement with any other respondent or potential respondent;
- To the best of the knowledge of the person signing the Response, neither the Contractor, its affiliates, subsidiaries, owners, partners, principals or officers:
  - is/are currently under investigation by any governmental authority for conspiracy or collusion with respect to bidding on any public contract;
  - is/are currently under suspension or debarment by any governmental authority in the United States;
  - has/have within the preceding three years been convicted of or had a civil judgment rendered against it, or is presently indicted for or otherwise criminally or civilly charged, in connection with (i) obtaining, attempting to obtain, or performing a federal, state, or local government transaction or public contract; (ii) violation of federal or state antitrust statutes; or (iii) commission of embezzlement, theft, forgery, bribery, falsification or destruction of records, making false statements, or receiving stolen property; or
  - has/have within the preceding three-year period had one or more federal, state, or local government contracts terminated for cause or default.
- Contractor is not listed on either the Scrutinized Companies with Activities in Sudan List or the Scrutinized Companies with Activities in the Iran Petroleum Energy Sector List. Pursuant to section 287.135, Florida Statutes, the submission of a false certification may subject the company to civil penalties, attorney's fees, and/or costs. (This certification applies to contracts of $1,000,000 or more. A list of the companies can be found as a link to "PFIA Quarterly Reports" at www.sbafla.com/fsb/)
- Contractor has read and understands the RFP terms and conditions, and the Response is submitted in conformance with those terms and conditions.
- All representations made by Contractor to Buyer in connection with the RFP have been made after a diligent inquiry of its employees and agents responsible for preparing, approving, or submitting the Response.
- Contractor shall indemnify, defend, and hold harmless Buyer and its employees against any cost, damage, or expense which may be incurred or be caused by any error in the Response.
- All information provided by, and representations made by, Contractor are material and important and may be relied upon by Buyer in awarding the Contract.

2.18 Protests

A. Any protest concerning the RFP shall be made in accordance with the Procurement Protest Procedures established pursuant to Section 126.106(e) of the Jacksonville Ordinance Code. A full copy of the procedures is available on Buyer's website and can also be obtained by contacting Buyer's Contact Person. Please contact the Contact Person if you are uncertain of Buyer's website address or if you experience problems accessing it. Questions and requests made to the Contact Person shall not constitute formal Notice of Protest.

B. The Procurement Protest Procedures include the following provisions:

1) A Protestant shall have 10 business days after the posting of a solicitation or 48 hours after the posted date and time of a pre-bid or pre-proposal conference, whichever is earlier, or 48 hours after the posting of an amendment, in which to file a written Notice of Protest in order to timely challenge the requirements, terms and/or conditions contained in bid or proposal documents, including without limitation any provisions governing or establishing: (i) the basis for making the award in question; (ii) evaluation criteria; (iii) equipment, product, or material specifications; (iv) proposed project schedules; (v) statements regarding participation goals or other equal opportunity measures; or (vi) other general solicitation or project requirements.

2) A Protestant shall have 48 hours after either the posting or written notification of a decision or intended decision, whichever is earlier, in which to file a written Notice of Protest in order to timely challenge or seek relief from a . . . recommended conclusion to any bid or proposal solicitation process, including without limitation: (i) a recommendation to reject a bid or proposal; (ii) a contract award; or (iii) the short-listing of bidders or proposers.

3) A written Notice of Protest shall: (i) be addressed to the Chief [of Jacksonville's Procurement Division]; (ii) identify the solicitation, decision, or recommended award in question by number and title or any other language sufficient to enable the Chief to identify the same; (iii) state the timeliness of the protest; (iv) state Protestant's legal standing to protest; and (v) clearly state with particularity the issue(s), material fact(s) and legal authority upon which the protest is based.

4) At the time of filing a timely Notice of Protest, a Protestant may request an extension of three (3) business days after the date its Notice of Protest is timely received, in which to provide supplemental protest documentation. Failure to do so or to timely submit the supplemental protest documentation shall constitute a waiver of any right to same.

5) The timely filing of a Notice of Protest shall be accomplished when said notice is actually received by the Procurement Division within the applicable time limitation or period contained herein. Filing a notice may be accomplished by manual transfer via hand-delivery or mail to the Chief of Procurement Division at 214 North Hogan Street, Suite 800, Jacksonville, Florida 32202, or by electronic transfer via facsimile to (904) 255-8837. The responsibility and burden of proof that its Notice of Protest has been timely and properly received shall rest with the Protestant, regardless as to the method of delivery employed.

(Remainder of page intentionally left blank)

SECTION 3
GENERAL TERMS AND CONDITIONS OF AGREEMENT

Table of Contents

3.1 Provision of Services
3.2 Relationship of the Parties
3.3 Buyer's Right to Make Changes
3.4 Service Warranties
3.5 Buyer Will Assist Contractor
3.6 Location Requirements for Services
3.7 Use of Subcontractors-Flow-Down Provisions
3.8 Meetings and Reports
3.9 Ownership of Works
3.10 Intellectual Property
3.11 Software Development Processes and Standards
3.12 Limitation of Warranty for Buyer-Furnished Software
3.13 Loss of Data
3.14 Purchase Orders
3.15 Best Pricing for Comparable Services to Other Government Entities
3.16 Invoicing and Payment
3.17 Taxes
3.18 Right of Setoff
3.19 Retention of Records / Audits
3.20 Indemnification
3.21 Insurance
3.22 Buyer's Right to Suspend Work
3.23 Buyer's Right to Terminate for Convenience
3.24 Buyer's Remedies Upon Contractor Default.
3.25 Contractor Remedies Upon Buyer Default.
3.26 Transition Services
3.27 Force Majeure, Notice of Delay, and No Damages for Delay
3.28 No Waiver
3.29 Qualification of Contractor Employees, SubContractors, and Agents
3.30 Security Procedures
3.31 Restrictions on the Use or Disclosure of Buyer's Information
3.32 Protection of Contractor's Trade Secrets and Other Confidential Information
3.33 Assignment
3.34 Notice and Approval of Changes in Ownership
3.35 Assignment of Antitrust Claims
3.36 Equal Employment Opportunity
3.37 Other Non-Discrimination Provisions
3.38 Prompt Payment to SubContractors and Suppliers
3.39 Conflicts of Interest
3.40 Contingent Fees Prohibited
3.41 Truth in Negotiation Certificate
3.42 Compliance with Applicable Laws
3.43 Cooperative Purchasing
3.44 Warranty of Ability to Perform
3.45 Warranty of Authority to Sign Contract

3.46 Governing State Law/Severability/Venue/Waiver of Jury Trial

3.47 Construction

3.1 Provision of Services

Contractor shall provide Buyer with all of the services and deliverables described in the RFP, the Response and the resulting Contract (collectively, the "Services"). If any services, functions or responsibilities are not specifically described in the RFP, the Response or the resulting Contract but are necessary for the proper performance and provision of the Services, they shall be deemed to be implied by and included within the scope of the Services to the same extent and in the same manner as if specifically described herein.

3.2. Relationship of the Parties

In performance of the Services, Contractor shall be acting in the capacity of an independent Contractor and not as an agent, employee, partner, joint venture or associate of Buyer. Contractor shall be solely responsible for the labor, supplies, materials, means, methods, techniques, sequences and procedures utilized to perform the Services in accordance with the Contract.

3.3 Buyer's Right to Make Changes

Buyer may unilaterally require, by written order, changes altering, adding to, or deducting from the Services ("Changes"), provided that such Changes are within the general scope of the Contract. Buyer will make an equitable adjustment in the Contract price or delivery date if the Change materially affects the cost or time of performance. Such equitable adjustments require the written consent of Contractor, which shall not be unreasonably withheld. The Parties will cooperate with each other in good faith in discussing the scope and nature of the Change, the availability of Contractor personnel, the expertise and resources to provide such Change, and the time period in which such Change will be implemented.

3.4 Service Warranties

A. Contractor warrants that the Services shall be performed and delivered in a professional, first-class manner in accordance with the Contract and the standards prevailing in the industry. Contractor shall also undertake the following actions without additional consideration during the term of the Contract and for one year thereafter: (i) promptly making necessary revisions or corrections to resolve any errors and omissions on the part of Contractor; and (ii) conferring with Buyer for the purpose of interpreting any of the Services or information furnished. Acceptance of the Services by Buyer shall not relieve Contractor of these responsibilities. The warranties and covenants in this paragraph will extend to all subcontractors as well.

B. The foregoing warranties and covenants shall not apply (i) with respect to any portions of the Service that have been produced by anyone other than Contractor or its subcontractors; (ii) to any modifications made by anyone other than Contractor or its subcontractors or without Contractor's specific prior written consent; or (iii) to any use of the Service in a manner or for any purpose other than those contemplated in the Contract. **EXCEPT AS EXPRESSLY STATED IN THE CONTRACT, THERE ARE NO WARRANTIES, EXPRESS OR IMPLIED, INCLUDING WITHOUT LIMITATION ANY IMPLIED WARRANTIES REGARDING MERCHANTABILITY OR FITNESS FOR A PARTICULAR PURPOSE. Contractor's WARRANTIES EXTEND SOLELY TO BUYER.**

3.5 Buyer Will Assist Contractor

At Contractor's request, Buyer will provide reasonable assistance and cooperation to Contractor, including the supply of any data and information necessary for Contractor to provide the Services. Buyer will also designate a Contract Manager who will, on behalf of Buyer, work with Contractor and administer the Contract in accordance with its terms.

3.6 Location Requirements for Services.

Unless otherwise stated in the RFP or the Response, the Services shall be performed within Duval County, Florida and no Services will be performed outside of the United States. These restrictions may be modified in writing if Buyer determines, in its sole discretion, that the restrictions impose an undue burden on Contractor's ability to perform the Services as contemplated in the Contract.

3.7 Use of Subcontractors; Flow-Down Provisions

Except to the extent the use of subcontractors is disclosed in the Response or consented to in writing by Buyer, Contractor shall not be allowed to subcontract or assign any of its duties and obligations hereunder. In all cases, Contractor will be responsible for the acts or omissions of its subcontractors. Contractor will ensure that all relevant contractual obligations will flow down to the subcontractors and will be incorporated into the subcontracts (including the obligations relating to insurance, indemnification, delays, intellectual property rights, public records, non-discrimination, audits, security, location of services, termination, transition assistance, warranties, and the manner in which the Services are to be performed).

3.8 Meetings and Reports

Not Applicable

3.9 Ownership of Works

Not Applicable

3.10 Intellectual Property

Not Applicable

3.11 Software Development Processes and Standards

Not Applicable

3.12 Limitation of Warranty for Buyer-Furnished Software

Not Applicable

3.13 Loss of Data

Not Applicable

3.14. Blanket Purchase Orders

If the Contract requires a Service to be ordered by Buyer via a Blanket Purchase Order, Contractor shall not deliver or furnish the Service until a Buyer transmits a Purchase order. All purchase orders shall bear the Contract or solicitation number, shall be placed by Buyer directly with Contractor, and shall be deemed to incorporate by reference the Contract. Any discrepancy between the Contract terms and the terms stated on the Contractor's order form, confirmation, or acknowledgement shall be resolved in favor of terms most favorable to Buyer.

3.15. Best Pricing for Comparable Services to Other Government Entities.

Compensation for the Services shall be as set forth in the Contract. During the Contract term, if Contractor offers better pricing to other government entities for substantially the same or a smaller quantity of Services upon the same or similar terms of the Contract ("Better Pricing"), then the price under the Contract shall be immediately reduced to the better price. Buyer may require Contractor to certify on an annual basis that Better Pricing (as defined above) does not exist.

3.16. Invoicing and Payment

A. Unless otherwise specified in the RFP, payment to Contractor for Services shall be made on a monthly basis for the Services provided by Contractor for the preceding month. Invoices shall contain the Contract number, purchase order number if applicable, and the appropriate vendor identification number. Buyer may require any other information from Contractor that Buyer deems necessary to verify its obligation to pay under the Contract. Payments will be made to Contractor approximately forty-five (45) days after receipt and acceptance of a proper invoice. Buyer does not pay service charges, interest or late fees unless required by law.

B. To the extent Contractor's fees include reimbursement for travel or travel- related expenses, such travel and travel-related expenses shall be subject to and governed by the provisions and limitations of Chapter 106, Part 7, Jacksonville Ordinance Code.

C. Buyer's obligations to make payment are contingent upon availability of lawfully appropriated funds for the Services.

3.17. Taxes

Buyer is generally exempt from any taxes imposed by the State of Florida or the Federal Government. Exemption certificates will be provided upon request. Contractor shall not include any state, local and federal taxes in any prices quoted to Buyer.

3.18. Right of Setoff

Buyer may, in addition to other remedies available at law or equity and upon notice to Contractor, retain such monies from amounts due Contractor as may be necessary to satisfy any claim for damages, penalties, costs and the like asserted in good faith by Buyer (or any other local government entity or authority located in Duval County, Florida) against Contractor.

3.19. Retention of Records/Audits

A. Contractor must establish and maintain books, records, contracts, sub-contracts, papers, financial records, supporting documents, statistical records and all other documents pertaining to the Contract (collectively, the "Records"), in whatsoever form or format (including electronic storage media) is reasonable, safe and sufficient.

B. Contractor must retain all Records for a minimum period of three (3) years after the final payment is made under the Contract. If an audit has been initiated and audit findings have not been resolved at the end of the three (3) year period, the Records shall be retained until resolution of the audit findings or any litigation which may be based on the terms of the Contract, at no additional cost to Buyer. Records shall be retained for longer periods when the retention period exceeds the time frames required by law or ordinance.

C. At all reasonable times for as long as the Records are maintained, Contractor must allow persons duly authorized by Buyer (including Buyer's auditor and inspector general offices), to have full access to and the right to examine, copy or audit any of the Records, regardless of the form in which kept. Contractor will not charge Buyer for any setup, supervision or space

in connection with the examination and audit. Photocopying charges will not exceed the actual and reasonable cost of the copies to Contractor, and Buyer shall be permitted to bring its photocopying equipment if Buyer so desires.

D. Contractor must comply with and cooperate in any audits or reports requested by Buyer, and must ensure that all related party transactions are disclosed to the auditor.

E. Contractor must permit Buyer to interview any of Contractor's employees, subcontractors and subcontractor employees to assure Buyer of the satisfactory performance of the terms and conditions of the Contract. Unless the parties agree otherwise or Buyer is willing to pay for the employee's reasonable travel expenses, the interviews will be conducted at the employee's primary place of work. Contractor will not charge Buyer for any employee time unless the interview time for that employee exceeds eight (8) hours in a calendar year.

F. Following any audit or review, if performance of Contractor's, in the opinion of Buyer, deficient, Buyer will deliver to Contractor a written report of the deficiencies and request for development by Contractor of a corrective action plan. Contractor hereby agrees to prepare and submit, to Buyer, said corrective plan within ten (10) days of receiving Buyer's written report. Thereafter, Contractor must correct all deficiencies in the corrective action plan within a reasonable time after Buyer's receipt of the corrective action plan.

G. All reports and other information provided by Contractor pursuant to this Section shall be submitted under penalties of perjury, under Section 837.06, Florida Statutes.

H. Contractor must include the aforementioned audit, inspection, investigation and record-keeping requirements in all subcontracts and Contract assignments.

I. Contractor agrees to reimburse Buyer for the reasonable costs of investigation incurred by Buyer for audits, inspections and investigations that uncover a material violation of the Contract. Such costs shall include the salaries of investigators, including overtime, travel and lodging expenses, and expert witness and documentary fees. Contractor shall not be responsible for any costs of investigations that do not uncover a material violation of the Contract.

3.20. Indemnification

See Attachment G

3.21. Insurance

See Attachment H

A. **Types of Insurance:** Without limiting its liability under this Contract, the Contractor shall at all times during the term of this Contract procure prior to commencement of work and maintain at its sole expense during the life of this Contract (and Contractor shall require its SubContractors of any tier, laborers, material, men and suppliers to provide, as applicable), insurance of the types and limits in the amounts not less than stated below, and prior to work commencement provide a certificate (with applicable endorsements) on a form that is acceptable to the City's Division of Insurance and Risk Management evidencing the following required coverages to the City:

1) **Worker's Compensation/Employers Liability**

Worker's Compensation

Limits
Florida Statutory Coverage

Employer's Liability

Limits
$100,000 Each Accident
$500,000 Disease Policy Limit
$100,000 Each Employee/Disease

This insurance shall cover the Contractor (and to the extent its subContractors of any tier are not otherwise insured) for those sources of liability which would be covered by the latest edition of the standard Workers' Compensation policy as filed for use in the State of Florida by the National Council on Compensation Insurance (NCCI), without any restrictive endorsements other than the Florida Employers Liability Coverage Endorsement (NCCI Form WC 09 03), those which are required by the State of Florida, or any restrictive NCCI endorsements which, under an NCCI filing, must be attached to the policy (i.e., mandatory endorsements). In addition to coverage for the Florida Workers' Compensation Act, where appropriate, coverage is to be included for the Federal Employers' Liability Act, USL&H and Jones, and any other applicable federal or state law.

2) **Commercial General Liability (Form CG0001)**

Limits

$2,000,000	General Aggregate
$2,000,000	Products & Completed Ops Aggregate
$1,000,000	Personal/Advertising Injury
$1,000,000	Each Occurrence
$100,000	Fire Damage
$5,000	Medical Expenses

Such insurance shall be no more restrictive than that provided by the most recent version of the standard Commercial General Liability Form (ISO Form CG 00 01) as filed for use in the State of Florida without any restrictive endorsements other than those approved by the City's Office of Insurance and Risk Management.

3) **Automobile Liability**

(Coverage for all automobiles, owned, hired, or non-owned used in performance of the Services)

Limits

$1,000,000 Each Occurrence – Bodily Injury and Property Damage Combined

ISO Form CA0001 as filed for use in the State of Florida without any restrictive endorsements other than those which are required by the State of Florida, or equivalent manuscript form, must be attached to the policy equivalent endorsement as filed with ISO (i.e., mandatory endorsement).

4) **Pollution Liability**

Limits

$1,000,000	Per Loss
$2,000,000	Annual Aggregate

Contractors Pollution Liability coverage will be required for any Environmental/Pollution related services including but not limited to testing, design, consulting, analysis, or other consulting work, whether self-performed or subcontracted, Contractor will also maintain Contractor's Pollution Liability coverage. Such Coverage will include bodily injury, sickness, and disease, mental anguish or shock sustained by any person, including death; property damage including physical injury to destruction of tangible property including resulting loss

of use thereof, cleanup costs, and the loss of use of tangible property that has not been physically injured or destroyed; defense including costs charges and expenses incurred in the investigation, adjustment or defense of claims for such compensatory damages; coverage for losses caused by pollution conditions that arises from the operations of the Contractor including transportation. The City of Jacksonville shall be named as an additional insured.

If the services provided require the disposal of any hazardous or non-hazardous material off the job site, the disposal site operator must furnish a certificate of insurance for Pollution Legal Liability with coverage for bodily injury and property damage for losses that arise from the facility that is accepting the waste under this contract.

5) **Umbrella Liability**

Limits

$1,000,000 Each Occurrence/Aggregate

Such insurance shall be on a form acceptable to the City's Office of Insurance and Risk Management. At a minimum, such Umbrella Liability Insurance shall provide liability coverage Excess of Commercial General Liability, Auto Liability and Employer's Liability coverages as described above without any gap.

6) **Contractor's Equipment Floater**

Limits

Replacement Cost

B. Additional Provisions

1) Waiver of Subrogation: All insurance shall be endorsed to provide for a waiver of underwriter's rights of subrogation in favor of the City of Jacksonville and its members, officials, officers, employees and agents.

2) Additional Insured: All insurance except Worker's Compensation and Contractor's Floater shall be endorsed to name the City of Jacksonville and its members, officials, officers, employees and agents. Additional Insured for General Liability shall be in a form no more restrictive than CG2010 and CG2037 and Automobile Liability CA2048; endorsements will be provided to, reviewed, and approved by the City's Division of Insurance and Risk Management prior to commencement of work.

3) Contractor's Insurance - Primary: The insurance provided by the Contractor shall apply on a primary basis to, and shall not require contribution from, any other insurance or self-insurance maintained by the City or any City members, officials, officers, employees, and agents.

4) Deductible or Self-Insured Retention Provisions: Except as authorized in this Contract, the insurance maintained by the Contractor shall apply on a first dollar basis without application of a self-insurance, deductible or self-insured retention. Except as authorized specifically in this Contract, no self-insurance, deductible or self-insured retention for any required insurance provided by Contractor pursuant to this Contract will be allowed. If there is any self-insurance, deductible or self-insured retention for any required insurance, the Contractor shall be responsible for paying on behalf of the City (and any other person or organization Contractor has, in this Contract, agreed to include as an insured for the required insurance) any self-insurance, deductible, or self-insured retention allowed under this paragraph. The City will not be responsible for any self-insurance, deductibles, or self-insured retentions under this Contract.

5) Contractor's Insurance - Additional Remedy: Compliance with the insurance requirements of this Contract shall not limit the liability of the Contractor or its SubContractors of any tier, employees, or agent to the City or others. Any remedy provided to City or City's members, officials, officers, employees, or agents shall be in addition to and not in lieu of any other remedy available under this Contract or otherwise.

6) No Waiver by City Approval/Disapproval: Neither approval by City nor failure to disapprove the insurance furnished by Contractor shall relieve Contractor of Contractor's full responsibility to provide insurance as required under this Contract.

7) Each policy shall be written by an insurer holding a current certificate of authority pursuant to chapter 624, Florida Statutes or a company that is declared as an approved Surplus Lines carrier under Chapter 626 Florida Statutes. Such insurance shall be endorsed to provide for a waiver of underwriter's rights of subrogation in favor of the City. Such Insurance shall be written by an insurer with an A.M. Best Rating of A-VII or better. Prior to commencing any Services, Certificates of Insurance approved by City's Division of Insurance & Risk Management demonstrating the maintenance of said insurance shall be furnished to City. The Contractor shall provide an endorsement issued by the insurer to provide the City thirty (30) days prior written notice of any change in the above insurance coverage limits or cancellation, including expiration or non-renewal. In the event the Contractor is unable to obtain such endorsement, the Contractor agrees to provide the City the notice directly. Until such time as the insurance is no longer required to be maintained by Contractor, Contractor shall provide the City with renewal or replacement evidence of insurance with the above minimum requirements no less than 30 days before the expiration or termination of the insurance for which previous evidence of insurance has been provided.

8) Notwithstanding the prior submission of a Certificate of Insurance, copies of endorsements, or other evidence initially acceptable to City's Division of Insurance and Risk Management, if requested to do so by the City, the Contractor shall, within thirty (30) days after receipt of a written request from the City, provide the City with a certified, complete copy of the policies of insurance providing the coverage required herein.

9) Anything to the contrary notwithstanding, the liabilities of the Contractor under this Contract shall survive and not be terminated, reduced or otherwise limited by any expiration or termination of insurance coverage. Neither approval of, nor failure to disapprove, insurance furnished by the Contractor shall relieve the Contractor or subcontractors of any tier from responsibility to provide insurance as required by the Contract.

10) Additional Insurance. Depending upon the nature of any aspect of any project and its accompanying exposures and liabilities, the City may, at its sole option require additional insurance coverages in amounts responsive to those liabilities, which may or may not require that the CITY also be named as an additional insured.

3.22 Buyer's Right to Suspend Work

Buyer may in its sole discretion suspend any or all activities under the Contract by providing a written notice to Contractor at least five (5) days in advance that outlines the particulars of suspension. Within ninety (90) days of providing such notice, or within any longer period agreed to by Contractor, Buyer shall either (1) authorize the resumption of work, at which time activity shall resume, or (2) terminate the Contract in accordance with the applicable termination provisions. Suspension of work shall not entitle Contractor to any additional compensation. The parties will reasonably amend any schedules relating to performance of the Services to reflect the suspension of work hereunder. Contractor shall not be entitled to receive compensation for any work it performs after being excused from providing it hereunder.

3.23 Buyer's Right to Terminate for Convenience

Buyer reserves the right to terminate the Contract at any time and for any reason by giving written notice to Contractor. If the Contract is terminated for convenience as provided herein, Buyer will

be relieved of all further obligations other than payment for that amount of Services actually performed to the date of termination. Access to any and all work papers will be provided to the District after the termination of the Contract. The parties understand and agree that Contractor shall not have a reciprocal right to terminate the Contract for convenience; it being understood that Buyer's payment for Services forms the consideration for Contractor not having this right. In the event of Buyer's termination of the Contract, Buyer (in its sole discretion) may also require Contractor to provide the Transition Services as set forth in Section 3.26 below.

3.24 Buyer's Remedies Upon Contractor Default

A. Any one or more of the following events, if not cured within ten (10) calendar days after Contractor's receipt of written notice thereof, shall constitute an "Event of Default" on the part of Contractor: (1) Contractor fails to perform the Services within the time specified in the Contract or any extension, (2) Contractor fails to maintain adequate progress, thus endangering performance of the Contract, (3) Contractor fails to honor any other material term of the Contract, or (4) Contractor fails to abide by any statutory, regulatory, or licensing requirement. Buyer may extend the 10-day cure period in its discretion.

B. In addition, the following shall constitute an immediate Event of Default with no right cure: (i) Contractor is found to have made a false representation or certification in its Response, or (ii) Contractor has been placed on the list maintained under Section 287.135, Florida Statutes, of companies with activities in Sudan or in Iran Petroleum Energy Sector.

C. Upon an "Event of Default" on the part of Contractor, Buyer will be entitled to terminate the Contract and pursue such other remedies available at law or equity, including the recovery of any re-procurement costs and delay damages. The rights and remedies available to Buyer under the Contract are distinct, separate and cumulative remedies, and no one of them, whether or not exercised by a party, shall be deemed to be in exclusion of any other.

D. If, after termination, it is determined that Contractor was not in default, or that the default was excusable, the rights and obligations of the parties shall be the same as if the termination had been issued for the convenience.

3.25 Contractor Remedies Upon Buyer Default

Buyer shall be in default if Buyer fails to honor any material term of the Contract, and such failure is not cured within forty-five (45) calendar days after receipt of written notice thereof from Contractor. In the event of Buyer's default, Contractor will be entitled to terminate the Contract and pursue such other remedies available at law or equity as it deems appropriate. **Contractor will not be entitled to recover any lost profits or consequential damages except as expressly provided elsewhere in the Contract.** The rights and remedies available to Contractor under the Contract are distinct, separate and cumulative remedies, and no one of them shall be deemed to be in exclusion of any other.

3.26 Transition Services

A. At any time prior to the date the Contract expires or terminates for any reason (the "Termination Date"), Buyer may request Contractor to provide reasonable transition assistance services ("Transition Assistance"). Contractor shall provide such Transition Assistance until such time as Buyer notifies Contractor that Buyer no longer requires such Transition Assistance, but in no event for more than 180 days following the Termination Date.

B. Transition Assistance shall mean any services, functions or responsibilities that are ordinarily or customarily provided to a purchaser to ensure that the services provided to that purchaser by a Contractor are fully transitioned in a smooth and efficient manner to a new service provider (either Buyer itself or a third party Contractor). Transition Assistance includes the

development and implementation of a detailed transition plan. To the extent that Transition Assistance will involve third parties hired by Buyer, those third parties shall cooperate with Contractor in its provision of Transition Assistance and sign any reasonable non-disclosure agreements required by Contractor.

C. Transition Assistance rendered before the Termination Date shall be provided at no additional cost to Buyer. Transition Assistance rendered after the Termination Date shall be provided at the rates negotiated by the parties prior to the rendering of such service, which rates shall not exceed the standard market rates that Contractor charges to government entities for comparable services; provided however, that if Buyer terminates the Contract because of a breach by Contractor, then (i) the Transition Assistance shall be provided at no cost to Buyer, and (ii) Buyer will be entitled to any other remedies available to it under law. Contractor may withhold Transition Assistance after the Termination Date if Buyer does not provide reasonable assurance that the charges for such Transition Assistance will be paid to Contractor in accordance with the invoicing and payment provisions of the Contract.

3.27 Force Majeure, Notice of Delay, and No Damages for Delay

Neither party shall be responsible for delays in performance if the delay was beyond that party's control (or the control of its employees, subcontractors or agents). Contractor shall notify Buyer in writing of any such delay or potential delay and describe the cause of the delay either (1) within ten (10) calendar days after the cause that creates or will create the delay first arose, if Contractor could reasonably foresee that a delay could occur as a result, or (2) if delay is not reasonably foreseeable, within five (5) calendar days after the date Contractor first had reason to believe that a delay could result. Based upon such notice, Buyer will give Contractor a reasonable extension of time to perform; provided, however, that Buyer may elect to terminate the Contract in whole or in part if Buyer determines, in its sole judgment, that such a delay will significantly impair the value of the Contract to Buyer. Providing notice in strict accordance with this paragraph is a condition precedent to such remedy. **THE FOREGOING SHALL CONSTITUTE CONTRACTOR'S SOLE REMEDY OR EXCUSE WITH RESPECT TO DELAY.** No claim for damages, other than for an extension of time, shall be asserted against Buyer. Contractor shall not be entitled to an increase in the Contract price or payment of any kind from Buyer for direct, indirect, consequential, impact or other costs, expenses or damages, including but not limited to costs of acceleration or inefficiency arising because of delay, disruption, interference, or hindrance from any cause whatsoever.

3.28 No Waiver

The delay or failure by a party to exercise or enforce any of its rights under the Contract shall not constitute or be deemed a waiver of that party's right thereafter to enforce those rights, nor shall any single or partial exercise of any such right preclude any other or further exercise thereof or the exercise of any other right. Unless otherwise agreed in writing, Buyer's payment for the Services shall not release Contractor of its obligations under the Contract and shall not be deemed a waiver of Buyer's right to insist upon strict performance hereof.

3.29 Qualification of Contractor Employees, Subcontractors, and Agents

A. All Contractor employees, subcontractors and agents performing work under the Contract shall be properly trained and qualified. Upon request, Contractor shall furnish a copy of technical certification or other proof of qualification. All employees, subcontractors and agents performing work under the Contract must comply with all reasonable administrative requirements of Buyer and with all controlling laws and regulations relevant to the services they are providing under the Contract. Buyer may conduct, and Contractor shall cooperate in, a security background check or other assessment of any employee, subcontractor or agent furnished by Contractor. Buyer may refuse access to, or require replacement of, any personnel for reasonable cause.

B. Contractor shall take all actions necessary to ensure that Contractor's employees, subcontractors and agents are not considered employees of Buyer. Such actions include, but are not limited to, ensuring that Contractor's employees, subcontractors and agents receive payment and any legally mandated insurance (e.g., workers' compensation and unemployment compensation) from an employer other than Buyer.

C. As a condition to providing services to Buyer, Contractor (and any subcontractor) will enroll and participate in the federal E-Verify Program within thirty days of the effective date of the Contract. Proof of enrollment and participation will be made available to Buyer upon request.

3.30 Security Procedures

Contractor and its employees, subcontractors and agents shall comply fully with all generally applicable security procedures of the United States, the State of Florida and Buyer in performance of the Contract. Buyer agrees that any security procedures imposed by Buyer specifically for the Contract will be reasonable and will not impose any unreasonable costs or hardships.

3.31 Restrictions on the Use or Disclosure of Buyer's Information

Contractor shall not use, copy or disclose to third parties, except in connection with performing the Services, any information obtained by Contractor or its agents, subcontractors or employees in the course of performing the Services, including, but not limited to, security procedures, business operations information, or commercial proprietary information in the possession of Buyer. At Buyer's request, all information furnished by Buyer will be returned to Buyer upon completion of the Services. Contractor shall not be required to keep confidential any information that has already been made publicly available through no fault of Contractor or that Contractor developed independently without relying on Buyer's information. To ensure confidentiality, Contractor shall take appropriate steps as to its employees, agents, and subcontractors, including the insertion of these restrictions in any subcontract agreement. The warranties of this paragraph shall survive the Contract.

3.32. Protection of Contractor's Trade Secrets and Other Confidential Information

All documents received by Buyer in connection with this Agreement are subject to Chapter 119, Florida Statutes (the "Florida Public Records Law"). Any specific information that Contractor claims to be a trade secret or otherwise exempt from the Florida Public Records Law must be clearly identified as such by Contractor on all copies furnished to Buyer. Buyer agrees to notify Contractor of any third-party request to view such information, but it is Contractor's obligation to obtain a court order enjoining disclosure. If Contractor fails to obtain a court order enjoining disclosure within five (5) business days of Contractor's receiving notice of the request, Buyer may release the requested information. Such release shall be deemed for purposes of the Contract to be made with Contractor's consent and will not be deemed to be a violation of law, including but not limited to laws concerning trade secrets, copy right or other intellectual property.

3.33. Assignment

Each party binds itself and its respective successors and assigns in all respects to all of the terms, conditions, covenants and provisions of the Contract. Contractor shall not sell, assign or transfer any of its rights (including rights to payment), duties or obligations under the Contract without the prior written consent of Buyer. In the event of any assignment, Contractor shall remain liable for performance of the Contract unless Buyer expressly waives such liability. Buyer may assign the Contract with prior written notice to Contractor of its intent to do so. Nothing herein shall be construed as creating any personal liability on the part of any officer, employee or agent of Buyer.

3.34. Notice and Approval of Changes in Ownership

Because the award of the Contract may have been predicated upon Contractor's ownership structure, Contractor agrees that any transfer of a substantial interest in Contractor by any of its owners shall require Buyer's prior written approval, which approval shall not be unreasonably withheld or unreasonably delayed. By execution of the Contract, Contractor represents that it has no knowledge of any intent to transfer a substantial interest in Contractor. A substantial interest shall mean at least 25% of the voting shares in Contractor. This section shall not apply to (i) transfers occurring upon the incapacitation or death of an owner; (ii) transfers associated with an initial public offering on the NYSE or NASDAQ markets; or (iii) transfers to a company whose stock is publicly traded on the NYSE or NASDAQ markets.

3.35. Assignment of Antitrust Claims

Contractor and Buyer recognize that in actual economic practice, overcharges resulting from antitrust violations are in fact usually borne by Buyer. Therefore, Contractor hereby assigns to Buyer any and all claims under the antitrust laws of Florida or the United States for overcharges of goods, materials or services purchased in connection with the Contract.

3.36. Equal Employment Opportunity

The Equal Opportunity clause in Title 41, Part 60-1.4 of the Code of Federal Regulations (Paragraphs 1 through 7 of President's Executive Order 11246), the provisions of the Equal Opportunity for Individuals with Disabilities Act in 42 U.S.C. Section 12112, the Listing of Employment Openings for Veterans Clause in Title 41, Part 50-260.2 of the Code of Federal Regulations and the Disabled Veterans and Veterans of the Vietnam era Clause in Title 41, Part 60-250.5 of the Code of Federal Regulations, are incorporated herein by reference if and to the extent applicable. If Contractor is exempt from any of the above cited terms, written evidence of such exempt status must be provided to Buyer.

3.37. Other Non-Discrimination Provisions

As required by Section 126.404, Jacksonville Ordinance Code, Contractor represents that it has adopted and will maintain a policy of non-discrimination against employees or applicants for employment on account of race, religion, sex, color, national origin, age or handicap, in all areas of employment relations, throughout the term of the Contract. Contractor agrees that, on written request, it will permit reasonable access to its records of employment, employment advertisement, application forms and other pertinent data and records, by the Executive Director of the Community Relations Commission, or successor agency or commission, for the purpose of investigation to ascertain compliance with the non-discrimination provisions of the Contract; *provided however*, that Contractor shall not be required to produce, for inspection, records covering periods of time more than one (1) year prior to the effective date of the Contract. Contractor agrees that, if any of the products or Services to be provided pursuant to the Contract are to be provided by a subcontractor, the provisions of this Section shall be incorporated into and become a part of the subcontract.

3.38. Prompt Payment to SubContractors and Suppliers

The following is required by Chapter 126, Part 6, Jacksonville Ordinance Code; provided however, if Contractor does not use JSEB or MBE subcontractors, as identified below, this Section 3.38 shall not apply:

A. *Generally.* When Contractor receives payment from Buyer for labor, services or materials furnished by subcontractors and suppliers hired by Contractor, Contractor shall remit payment due (less proper retainage) to those subcontractors and suppliers within fifteen (15) calendar days after Contractor's receipt of payment from Buyer. Nothing herein shall prohibit Contractor from disputing, pursuant to the terms hereof, all or any portion of a

payment alleged to be due to its subcontractors and suppliers. In the event of such dispute, Contractor may dispute the disputed portion of any such payment only after Contractor has provided notice to the Buyer and to the subcontractor or supplier whose payment is in dispute, which notice shall: (i) be in writing; (ii) state the amount in dispute; (iii) specifically describe the actions required to cure the dispute; and (iv) be delivered to Buyer and said subcontractor or supplier within ten (10) calendar days after Contractor's receipt of payment from Buyer. Contractor shall pay all undisputed amounts due within the time limits imposed by this Section.

B. *Jacksonville Small and Emerging Business Enterprise and Minority Business Enterprise Participation.* Notwithstanding Chapter 126, Part 6 of the Jacksonville Ordinance Code, Contractor shall pay all contracts awarded with certified Jacksonville Small and Emerging Business Enterprises ("JSEB") and Minority Business Enterprises ("MBE"), as defined therein, their pro rata share of their earned portion of the progress payments made by Buyer under the Contract within seven (7) business days after Contractor's receipt of payment from Buyer (less proper retainage). The pro-rata share shall be based on all work completed, materials and equipment furnished, or services performed by the certified JSEB or MBE at the time of payment. As a condition precedent to progress and final payments to Contractor, Contractor shall provide to Buyer, with its requisition for payment, documentation that sufficiently demonstrates that Contractor has made proper payments to its certified JSEB's or MBE's from all prior payments Contractor has received from Buyer. Contractor shall not unreasonably withhold payments to certified JSEB's and MBE's if such payments have been made to Contractor. If Contractor withholds payment to its certified JSEB's or MBE's, which payment has been made by Buyer to Contractor, Contractor shall return said payment to Buyer. Contractor shall provide notice to Buyer and to the certified JSEB's or MBE's whose payment is in dispute, which notice shall: (i) be in writing; (ii) state the amount in dispute; (iii) specifically describe the actions required to cure the dispute; and (iv) be delivered to Buyer and said JSEB's or MBE's within five (5) calendar days after Contractor's receipt of payment from Buyer. Contractor shall pay all undisputed amounts due within the time limits imposed in this Section. The failure to pay undisputed amounts to the JSEB's or MBE's within seven (7) business days shall be a breach of the Contract, compensable by one per-cent (1%) of the outstanding invoice being withheld by Buyer, not as a penalty, but as liquidated damages to compensate for the additional contract administration by Buyer.

C. *Third Party Liability.* The Prompt Payment requirements hereunder shall in no way create any contractual relationship or obligation between Buyer and any subcontractor, supplier, JSEB or MBE or any third party or create any Buyer liability for Contractor's failure to make timely payments hereunder. However, Contractor's failure to comply with the Prompt Payment requirements shall constitute a material breach of Contractor's contractual obligations to Buyer. As a result of said breach, Buyer, without waiving any other available remedy it may have against Contractor, may: (i) issue joint checks; and (ii) charge Contractor a 0.2% daily late payment charge or the charges specified in said Chapter 126 of the Jacksonville Ordinance Code for JSEB's or MBE's and in Chapter 218, Florida Statutes, for non-JSEB's or MBE's, whichever is greater.

3.39 <u>Conflicts of Interest</u>

Contractor acknowledges that Section 126.110 of the Jacksonville Ordinance Code requires that a public official who has a financial interest in a bid or contract make a disclosure at the time that the bid or contract is submitted or at the time that the public official acquires a financial interest in the bid or contract, including but not limited to the public official's name, public office or position held, bid or proposal number, and the position or relationship of the public official with the bidder or Contractor.

3.40 Contingent Fees Prohibited

Contractor warrants that it has not employed or retained any company or person, other than a bona fide employee working solely for Contractor, to solicit or secure the Contract and that it has not paid or agreed to pay any person, company, corporation, individual or firm, other than a bona- fide employee working solely for Contractor, any fee, commission, percentage, gift or any other consideration, contingent upon or resulting from the award or making of the Contract. For the breach or violation of these provisions, the City shall have the right to terminate the Contract without liability and, at its discretion, to deduct from the contract price, or otherwise recover, the full amount of such fee, commission, percentage, gift or consideration.

3.41 Truth in Negotiation Certificate

The execution of the Contract by Contractor shall be deemed to be a simultaneous execution of a Truth-In-Negotiation Certificate, whereby Contractor states that the wage rates and other factual unit costs supporting the compensation hereunder are accurate, complete and current at the time of contracting. Further Contractor agrees that the compensation hereunder shall be adjusted to exclude any significant sums where the City determines the contract price was increased due to inaccurate, incomplete or non-current wage rates and other factual unit costs, provided that any and all such adjustments shall be made within one (1) year following the completion date of the Contract.

3.42. Compliance with Applicable Laws

Contractor (and any subcontractors) must comply with all applicable federal, state and local laws, rules and regulations as the same exist and as may be amended from time to time, including, but not limited to:

- Chapter 119, Florida Statutes (the Florida Public Records Law);
- Section 286.011, Florida Statutes (the Florida Sunshine Law);
- Chapter 602, Jacksonville Ordinance Code (the Jacksonville Ethics Code);
- Chapter 126, Jacksonville Ordinance Code (the Jacksonville Purchasing Code); and
- All licensing and certification requirements applicable to performing the Services.

3.43 Cooperative Purchasing

Pursuant to their own governing laws, and subject to the agreement of Contractor, other entities may be permitted to make purchases at the terms and conditions contained herein. These purchases are independent of the agreement between Buyer and Contractor, and Buyer shall not be a party to such transactions.

3.44 Warranty of Ability to Perform

Contractor warrants that (i) it is ready, willing and able to perform its obligations under the Contract, and (ii) to the best of Contractor's knowledge, there are no pending or threatened actions, proceedings, investigations or any other legal or financial conditions that would in any way prohibit, restrain, or diminish Contractor's ability to satisfy its Contract obligations. Contractor shall immediately notify Buyer in writing if its ability to perform is compromised in any manner during the term of the Contract.

3.45 Warranty of Authority to Sign Contract

Each person signing the Contract warrants that he or she is duly authorized to do so and to bind the respective party to the Contract.

3.46 Governing State Law/Severability/Venue/Waiver of Jury Trial

The rights, obligations and remedies of the parties as specified under the Contract shall be interpreted and governed in all aspects by the laws of the State of Florida. Should any provision

of the Contract be determined by the courts to be illegal, unenforceable or in conflict with any applicable law, the validity of the remaining provisions shall not be impaired. Venue for litigation of the Contract shall be exclusively in courts of competent jurisdiction located in Jacksonville, Duval County, Florida. The parties waive any and all rights to a jury trial with respect to disputes arising under the Contract.

3.47 Construction

Article headings appearing herein are inserted for convenience or reference only and shall in no way be construed to be interpretations of text.

(Remainder of page intentionally left blank)

SECTION 4
SPECIAL CONDITIONS

4.1 DEFINITIONS

A. CITY: The City of Jacksonville, Florida, including its departments, designated agencies and Independent authorities.

B. CONTRACT MANAGER: The authorized representative(s) of the Mowing and Landscape Maintenance Division who is (are) assigned to the project to ensure that all work requirements are completed in accordance with the contract documents.

4.2 PERSONS TO CONTACT

If questions arise concerning this project during the bidding period, contact the Procurement Division Purchasing Analyst, Marilyn Laidler, 255-8804 (mlaidler@coj.net).

4.3 SCOPE

A. The work covered by these specifications consists of furnishing all equipment, labor and materials and performing all operations necessary for the routine landscape maintenance of roadway shoulders and medians, grass areas around storm water treatment ponds, building sites, and vacant lots owned or maintained by the City. Landscape maintenance work may include litter and debris removal, mowing of turfgrass and/or vegetated areas, grass edging, trimming, weeding, bed maintenance and cleanup of debris produced by the maintenance operations. Fertilization, weed, disease and insect control and storm debris clean up are additional services that may be requested by the City by change order at the unit prices established in the Proposal.

B. Turfgrass maintenance includes the collection and disposal of litter and debris, turfgrass mowing, edging, trimming, and the removal of debris generated by these operations. The City may add or delete mowing sites during the contract and adjust prices accordingly, using the unit prices established in the Proposal.

4.5 INTENT OF SPECIFICATIONS

The intent of these specifications is to maintain vegetated areas on City rights-of-way, ponds, parcels and buildings and adjacent grassed rights-of-way to achieve a clean and neat appearance. It is not the intent of these specifications to minutely define the mode, means, methods, techniques, sequence or procedures of maintenance selected by the Contractor or the safety precautions and programs incidental to the work, but rather to set forth reasonable and rational criteria for the performance thereof.

4.6 LIMITS OF PROJECT

Work will be performed within Jacksonville, Florida on City rights-of-way, ponds, parcels and buildings and the rights-of-way adjacent to each site.

4.7 WORK SITES

A. The list of Work Sites is shown in Exhibits B and C of this RFP. Each Exhibit shows the real estate number, street address and acreage of vegetated areas of each right-of-way, pond, or parcel listed. For City parcels, each real estate number can be entered into the website of the City Property Appraiser. Go to the following link: http://apps.coj.net/pao_propertySearch/Basic/Search.aspx. This will give the exact location of the parcel on the City GIS map.

B. The City may add or delete work sites during the life of the contract, depending on the needs of the City. Such adjustments shall be by Change Order, using the unit prices established in the Proposal, unless the unit prices have been modified by the City in accordance with the Unit Price Adjustment Section of the Special Conditions.

4.8 AUTHORITY OF THE CONTRACT MANAGER

All work shall be completed to the satisfaction of the Contract Manager. The primary authority of the Contract Manager shall be to evaluate the Contractor's work for compliance with the contract documents. At no time shall the Contract Manager supervise the Contractor's work force nor create any responsibility for the acts or omissions of the Contractor, subcontractor or supplier during the contract period.

4.9 CONTRACTOR'S SUPERVISION

The Contractor shall supervise and direct the work efficiently and with its best skill and attention. The Contractor shall be solely responsible for the means, methods, techniques, sequences and procedures of maintenance and for the supervision of its employees and subcontractors while performing work under this contract.

4.10 CONTRACTOR'S SUPERINTENDENT AND QUALITY CONTROL INSPECTOR

A. The Contractor shall appoint a Superintendent who will be the Contractor's "Contact Person" or liaison with the City for all communications pertaining to this Contract. The Superintendent shall be readily available via local telephone, cell phone, Email and fax.

B. The Superintendent shall speak, read, write, and understand English.

C. The Superintendent shall designate a "Quality Control Inspector" who will verify that all items reported to the Contract Manager as complete are in conformance with the quality standards set forth in these contract documents.

4.11 QUALIFICATION OF CONTRACTOR'S PERSONNEL

A. All personnel of the Contractor and its subcontractors shall be fully competent. The Contractor shall be responsible for employee work performance.

B. At least one (1) responsible person who speaks, reads and understands English shall be part of each work crew at all times while working on this project.

C. Should the Contract Manager determine that an employee of the Contractor or its subcontractor is incompetent, intemperate, disorderly, or insubordinate; such employee shall, upon written notice by the Contract Manager, be discharged from the work and shall not be allowed to perform work without the written consent of the Contract Manager. Failure of the Contractor to remove such an employee from the work force may result in a temporary suspension of work and withholding of payments until the problem is corrected.

D. The Contractor shall protect, defend, indemnify, and hold harmless the City, its agents, officials, and employees from any claim, action, or suit which may arise from the removal, discharge or suspension of the employee.

4.12 INSURANCE

A. The Contractor and its subcontractors, if any, shall procure and maintain at their expense the insurance of the types and in the minimum amounts stated in Insurance and Indemnification Section of these specifications throughout the life of this contract. If the selected Contractor cannot meet these requirements, the City will award the work to the next highest qualified Bidder.

B. The Contractor shall submit to the Contract Manager a Certificate of Insurance for itself and each subcontractor within ten (10) days after receiving a notice of award. Include the bid

number on each Certificate. Work shall not commence until all required Certificates have been reviewed and approved by the City.

4.13 WORK HOURS

A. In general, perform all work during daylight hours. For special operations, night work may be allowed if authorized in writing by the Contract Manager although such work will at no additional cost to the City. No work shall be done when weather conditions limit visibility to less than 500 feet.

B. No work shall be done on Saturdays, Sundays or City holidays. When a holiday falls on a Saturday, no work shall be done on the preceding Friday. When a holiday falls on a Sunday, no work shall be done on the following Monday. Exceptions to this rule shall be made only by written permission of the Contract Manager.

4.14 SUSPENSION OF WORK

The Contract Manager shall have the authority to suspend work, wholly or in part, for such periods as he/she deems necessary. These periods of suspension include adverse weather conditions, heavy traffic conditions due to special events, and other situations which may cause a hazardous condition for motorists and/or pedestrians. The Contract Manager will order such suspensions of work in writing explaining the reasons for the suspension. Normal operations may resume when directed by the Contract Manager.

4.15 PROVISIONS FOR CONVENIENCE OF PUBLIC

The Contractor shall schedule operations so as to minimize inconvenience to adjacent businesses, residents, and vehicular traffic.

4.16 MAINTENANCE OF TRAFFIC (MOT)

A. The Contractor is financially responsible for damage to vehicles, property, or persons caused by or resulting from its operations. If the Contractor delays honoring such financial claims, the Contract Manager will, after 3 days written notice, honor the claim and deduct the cost thereof from any monies due the Contractor. The Contractor shall also be held liable for accidents or altercations caused by the Contractor's neglect.

B. If the Contract Manager determines that the Contractor's work performance of constitutes a safety problem on a right-of-way, the Contract Manager will have the authority to dictate working hours.

C. Traffic must be maintained at all times. If the City determines that the Contractor has neglected to comply with the MOT requirements, or that the Contractor's work performance constitutes a traffic safety problem, the Contract Manager will have the authority to stop work without prior notice. The City is not responsible for the Contractor's additional cost caused by such a work stoppage.

D. The Contract Unit Price for each work item shall include all signs, devices, equipment and personnel required to control traffic and pedestrians for the expected duration of the work at each work site. Since the bid items are not time dependent, the Contractor shall include the estimated cost of MOT in each bid price based upon the Contractor's anticipated average project duration. No additional payment will be authorized for Contractor's project delays or for projects that extend beyond the Contractor's initial anticipated project duration, unless approved by the Project Manager.

E. If the City requires a written design plan for maintenance of traffic for a particular work site, then the price for the MOT shall be negotiated on a case by case basis. Payment for MOT shall be made for each MOT authorized, designed, approved, maintained and accomplished.

4.17 RESPONSIBILITY FOR DAMAGES AND PRESERVATION OF PROPERTY

A. The Contractor shall use due care at all times to avoid damaging property improvements, public or private, which may exist within or adjacent to the work area. Also protect improvements in any other area affected by the work being performed. Included in this provision are improvements such as streets, curbs, sidewalks, utilities, light poles, buildings, trees, landscaping, landscape irrigation systems, signs and mailboxes. The Contract Manager shall make a prompt determination of liability in the case of damage.

B. The Contractor, at its expense, shall repair or replace damaged property improvements which were caused by, or resulted from the negligence of the Contractor within ten (10) days of the damage. Damaged improvements shall be repaired or replaced to a condition at least equal to that which existed prior to the damage. Repair damage to City improvements in accordance with current City Standards. Replace or repair all traffic signs in accordance with the Manual of Uniform Traffic Control Devises.

C. Before doing any repair work, obtain written authorization from the Contract Manager to make such repairs. Submit a written request to the Contract Manager for an inspection when repair work has been completed. The Contract Manager will provide the Contractor with a letter of acceptance when the repair work is satisfactorily completed.

D. The City will not pay for regularly scheduled work completed during the cycle when the damage occurred until the Contractor has completed and the Contract Manager has accepted the repair work.

E. The City reserves the right to repair the Contractor's damage to roadway improvements, such as traffic signals, street lights, traffic signs, guardrails, and other delineators. If the City repairs the damage caused by the Contractor, then the City's cost to repair roadway signs, guardrails, delineators, and any other appurtenance, public or private, will be determined by the total cost of materials, labor, and equipment incurred by the City for the repair.

F. When property damage creates an unsafe condition, the City reserves the right to make immediate repairs at the Contractor's expense.

G. If repairs are performed by the Contractor in an unsatisfactorily manner, the City may choose to repair the work, with all costs incurred by the City deducted from the Contractor's billing.

4.18 SAFETY

The Contractor is solely responsible for ensuring the safety of its crew(s), employees, subcontractors, and the safety of the general public while performing the work required by these specifications.

4.19 PREVENTION OF MOTOR FUEL AND OTHER HAZARDOUS FUEL SPILLS

The Contractor, Subcontractors, Suppliers, and any others associated with the Contractor's work shall take precautions to prevent spills of motor fuels, lubricants, oils, greases, hydraulic fluids, coolants/anti-freezes, chemicals and any other substances that may contaminate the environment. The Contractor shall be liable, fully and exclusively, for the immediate clean-up and remediation of such spills, regardless of how the spill occurred. Should a spill occur, engage a qualified environmental clean-up and remediation Contractor to perform all clean-up and remediation to the certified satisfaction of the regulatory agency and the City . Clean-up and remediation shall be at no cost to the City.

4.20 OBSTRUCTION BY OTHER WORK

If access to part of the work site is obstructed by construction or other activities within the work site or within the adjacent right-of-way, immediately notify the Contract Manager to coordinate work around the obstructed area. If the Contractor is unable to provide the scheduled landscape

maintenance services in the obstructed area during that maintenance cycle, then the acreage of the obstructed area will be deducted from the total acreage of the site. The revised acreage will be the basis of payment for that maintenance cycle. The Contractor will not be entitled to compensation for the work that was deleted or delayed because of such an obstruction.

4.21 PERMITS AND FEES

The Contractor shall secure and pay for all permits which may be required to accomplish the specified work. Conduct work in accordance with the permit requirements.

4.22 NOTIFICATIONS

Notify, in advance, the utility location service and other parties which may be affected by the Contractor's operations. The utility location service is "Sunshine State One Call of Florida," which can be contracted by phone at 811 or by email at www.callsunshine.com. Begin work only after utilities have been located.

4.23 WORK ON PRIVATE PROPERTY

No work shall be performed under the provisions of these specifications on any private property without the express written consent of the affected lawful landowner and approval of the Contract Manager. Such permission shall be secured by the Contractor and shall identify the provisions under which such work is to be performed and shall not constitute a liability to the City nor relieve the Contractor of its responsibilities. A copy of the landowner's written permission shall be furnished promptly to the Contract Manager.

4.24 HAZARDOUS AND/OR TOXIC WASTE AND POLLUTANTS

A. Should the Contractor encounter or expose a condition which may indicate the presence of hazardous and/or toxic wastes or pollutants discontinue all operations in the immediate vicinity and immediately notify the Contract Manager. The presence of tanks or barrels; discolored earth, metal, wood, ground water, etc.; visible fumes; abnormal odors; excessively hot earth; smoke or other conditions which appear abnormal may be indicators of hazardous and/or toxic wastes or pollutants and shall be treated with extraordinary caution.

B. When encountered, the Contractor shall make every effort to minimize the spread of hazardous wastes, toxic wastes or pollutants into uncontaminated areas.

C. Disposition of the hazardous and/or toxic wastes or pollutants shall be by others, not the Contractor, and will be accomplished in accordance with the laws, requirements and regulations of local, state and/or federal agencies having jurisdiction.

D. The Contractor's work may not resume in such areas until so directed by the Contract Manager.

4.25 EROSION CONTROL

A. Take suitable precautions during mowing operations to prevent soil erosion onto adjacent properties and roadways and to prevent the erosion and siltation of waterways.

B. The Contractor shall be totally liable for fines or penalties imposed by the regulatory agencies having jurisdiction for the Contractor's failure to comply with erosion control and water quality pollution regulations.

4.26 ASSIGNMENT OF WORK TO OTHERS

If the Contract Manager determines that the Contractor has fallen behind schedule by ten (10) work days or more for no apparent reason, the Contract Manager reserves the right to assign unfinished work to another Contractor if he/she determines that it will be in the City's best interest. Should this option be utilized, the Contractor shall pay the additional costs incurred by

the City to complete the unfinished work. The assignment of work to another Contractor may be made without declaring the Contractor in default of this Contract.

4.27 DEFAULT OF CONTRACT

A. If the Contractor fails to perform the work in accordance with the contract terms and conditions; fails to begin work within the time specified; fails to pursue the work with adequate equipment, materials and manpower required to complete the work within the specified time frame; neglects or refuses to remove material from the job site; refuses to perform newly assigned work; fails to comply with Contract requirements, minimum wage payments, or EEO requirements; fails to perform the work in a suitable manner; or for any reasonable cause becomes unsatisfactory in the performance of the contract requirements, the Contract Manager will give written notice to the Contractor and Surety stating the nature of the failure and time allowed to correct it. Default days shall be counted in calendar days regardless of whether or not the Contract time is stipulated in working days.

B. If, within the time period defined above, the Contractor fails to correct the condition(s) for which the complaint was made, the Contract Manager will have full power and authority to stop the Contractor's work and declare the contract in default.

C. If such action is taken, the City may demand the Contractor's Surety take over and complete the work required by the Contract. Upon the failure or refusal of the Surety to take over the Contract and begin work within the time specified, the City may take over the work and prosecute it to completion. The City will have full power to appropriate or use any or all materials and equipment to complete the work or may enter in an agreement with others for the completion of work under this contract. All costs and charges incurred by the City because of the Contractor's default will be charged to the Contractor. If the City's expense exceeds the sum due the Contractor at the time of the default, the Contractor will be liable for the difference and shall pay to the City the balance due.

D. Should Contractor show a valid intent to prosecute the work in accordance with the contract documents after the notice has been issued and prior to any action by the Contract Manager to complete the work, the Contract Manager may elect to permit the Contractor to resume work. In that case, all costs incurred by the City as a result of the delay will be deducted from any money due or money which may become due to the Contractor under the terms of the contract.

E. The City shall have no liability for the Contractor's anticipated profits for unfinished work on a contract which has been determined to be in default.

4.28 TERMINATION OF CONTRACT

The City reserves the right to terminate or suspend the contract in whole or in part at any time the interests of the City requires such termination or suspension. The City shall notify the Contractor of such action in writing seven (7) calendar days prior to such termination or suspension with instructions as to the effective date or at what stage of work the termination will be taken. The Contractor will be paid for all work performed and accepted up to the termination or suspension date including any reasonable termination expenses which can be documented. All payments will be based on the Contract unit prices, which prices shall be deemed to include profit and overhead. The City will not pay for work items that are not completed and accepted.

4.29 UNIT PRICE ADJUSTMENTS

A. The Contract may be extended two (2) times for a period of one (1) year each by mutual agreement of both parties. Submitted bid prices for services shall remain firm against any increase for a period of one (1) calendar year from the award of contract.

B. The Contractor may submit a written request to increase the unit prices before each contract renewal if the request is received by certified letter at least 30 days before the completion of

the previous two year contract period. The City may accept or deny the requested price increase or choose to terminate the contract. The price increase request may be for all or some of the contract bid items.

C. The Contractor's request for a price increase will be based solely upon the percentage change of the Consumer Price Index for all Urban Consumers-South Region All Items, (Series CUUR0300SAO). The June CPI of the current year compared to total percentage change in the June CPI for the two previous year will be used to determine the amount of the price increase request. The City reserves the right to decline any price increase request.

D. If the City agrees to the requested price increases, the new adjusted Contract Unit Prices will be calculated using the Contract Unit Prices of the original contract or contract renewal and adjusting them by the amount of the submitted CPI.

4.30 ESTIMATED QUANTITIES

A. This Contract is governed by budgetary restriction. Therefore, the total yearly disbursement to the Contractor may be more or less than the total Contract amount since all quantities are estimated and no quantities are guaranteed. The actual disbursement to the Contractor will be based upon the unit price of the type of work authorized, completed, and approved by the Contract Manager.

B. The items and respective quantities set forth in the Proposal have been established to assist the Contractor in deriving Unit Prices for the work which may or may not be requested during the extent of this Contract. The City reserves the right to decrease or increase quantities with no change in the Unit Price established in the Proposal, unless the unit prices have been modified by the Contract Manager in accordance with Price Adjustment section of these Special Conditions.

C. When the Contract Manager adds or deletes work covered by this Contract, the change will be issued in the form of a written Change Order.

4.31 LIMITATIONS OF EQUIPMENT OPERATIONS

A. Operate all moving equipment in the same direction as the flow of vehicular traffic if operating within ten feet (10') of the travel lane. Exceptions will be made only when the work site is protected by flagman and warning devices in accordance with the Maintenance of Traffic section in these Special Conditions.

B. Plan operations so that bridge crossings are kept to a minimum. When it becomes necessary for equipment to cross bridges, take extreme care. Cross bridge on the right shoulder if the bridge has a full width shoulder able to accommodate the width of the equipment; otherwise, cross in the right travel lane.

C. Keep road crossings to a minimum. When crossing roads, the crossing shall be accomplished at a predetermined site which allows a safe and unobstructed site distance for oncoming traffic. The equipment operator shall stop before crossing traffic to allow closely approaching vehicles to pass before crossing.

D. Parking of equipment in road medians of any width is not allowed for any length of time. Do not park on street sidewalks or on paved or unpaved trails and walks. At no time shall employee's personal vehicles be parked on or adjacent to the work sites. The Contractor may temporarily park company motor vehicles (2 hour minimum) on the road shoulder so long as there is sufficient width to allow for safe passage of pedestrians and motor vehicles. Overnight parking of equipment or vehicles within the right-of-way is not allowed; overnight parking of equipment and vehicles on a building site or vacant lot is also not allowed unless approved by the Contract Manager.

E. Conduct all service and supply operations at locations that will not interfere with vehicular or pedestrian traffic. Service vehicles will be allowed in work areas only to service, repair, or remove inoperable equipment. No supply vehicles shall enter the median for any PURPOSE. Service vehicle shall only enter the median to repair or remove inoperable equipment and then only when such repair or removal necessitates a service vehicle.

4.32 TOOLS AND EQUIPMENT

A. The Contractor shall provide the appropriate personnel and the type, size, and quality and quantity of tools and equipment necessary to complete the work in the specified time frame.

B. All motor vehicles used by the Contractor shall be clearly and legibly identified by a sign with the company name and telephone number. At no time shall employee's personal vehicles be parked on or adjacent to the work sites.

C. Maintain all equipment and hand tools in good repair, including mower discharge covers and guards to prevent dangerous ejection of mowing discharge. Mowers shall produce a sharp clean cut and uniform distribution of the discharge. Regularly sharpen and replace mower and edger blades, including bed knives and reels of reel mowers, so that grass is cut sharply without ripping.

D. Clean mower decks after each mowing to remove grass clippings and weed seeds.

E. The Contract Manager may inspect tools and equipment during performance of work to verify that tools and equipment are in good repair. If the Contract Manager determines that a piece of equipment is in poor working order, poses a safety hazard, or is damaging the turf, landscaping, curbs pavement, or other site improvements, he/ she shall notify the Contractor. Upon notification, the Contractor shall immediately remove the defective equipment from the worksite and temporarily cease work until the equipment is repaired or replaced. Poor equipment or equipment failure is not a valid reason for production delays.

F. Some grass areas on slopes, ditch banks, ditch bottoms, and areas beyond the ditch banks may be too steep or too wet for access with standard mowers. Provide some other means of mowing in these areas, such as an articulated arm mower or manual trimming. Lack of suitable equipment on the site is not considered as a valid reason for not mowing a vegetated area.

G. Equipment used to transport litter and debris shall be covered and constructed to prohibit the loss of litter along the roadway.

4.33 APPLICATION OF CHEMICALS

A. Apply fertilizer and pesticides strictly in accordance with the pest control regulations of the State of Florida and EPA. Apply fertilizer also in accordance with the *City of Jacksonville Ordinance Code, Chapter 366 (Groundwater and Surface Water Resource Management), and Part 6-Fertilizer Application.*

B. The Contractor shall be liable for all damages caused by the improper application of chemicals.

C. Apply fertilizer and pesticides strictly in accordance with the manufacturer's label for each chemical used. If requested, provide the Contract Manager with the Label and Material Safety Data sheet for each chemical used. The company applying pesticides shall meet the requirements of the Florida *"Limited Governmental or Private Applicator Certification"* program. Submit copy of each applicator certification.

4.34 CODES AND STANDARDS

Execute work in strict compliance with the applicable specifications, regulations, standards, and codes of the bodies/agencies listed below:

A. NAA Pruning Standards for Pruning Trees.

B. Local tree, landscape, irrigation, and fertilizer ordinances.

C. Occupational Safety and Health Administration (OSHA).

D. Federal (EPA), State, and local environmental Agencies.

4.35 EQUIPMENT SAFETY DEVICES

All motorized equipment utilized by the Contractor shall be painted in a high visibility color and have the same safety devices, signs and lights required by FDOT on equipment working in a FDOT right-of-way including a "slow moving vehicle" symbol mounted on the rear of the vehicle and a Type B high intensity warning light mounted on top. Maintain the safety devises in proper working order at all times.

A. The Project Manager must inspect and approve the equipment before it can be used under this contract. The Contract Manager's approval of the Contractor's equipment will not relieve the Contractor of its responsibility or liability for personal injury or property damage caused by the equipment operation.

4.36 ISSUANCE OF BLANKET ORDER AND NOTICE TO PROCEED

After award of the Contract, the City will prepare a contract for execution by the Contractor and the City. Upon execution of the contract the City will then issue a "Blanket Order." The issuance of the Blanket Order by the City will be the Contractor's "Notice to Proceed." No work shall be started until the Contractor has received the "Master Blanket Purchase Order" and until the work schedule has been approved by the Contract Manager. One Master Blanket Purchase Order will be issued for all work involved at all locations. The Master Blanket Purchase Order will include the amount of funds available for all work for one (1) year, or a portion of one (1) year, as specified in the Master Blanket Purchase Order. The Contractor shall begin work within ten (10) days after receiving both the Master Blanket Purchase Order and the Contract Manager's written approval of the work schedule.

4.37 WORK SHEDULES

A. At the Pre-construction Conference, the Contractor shall submit "Work Schedules" for each list of sites, using the excel sheet from the City mowing database, which describes the proposed schedule of operations to complete the specified work within the allotted times and in accordance with the frequency or cycles provided in the Contract documents. This schedule will be uploaded into the City mowing database. The Contractor shall review the lists of work sites and, from those lists, prepare a separate Work Schedule for each crew in the form of an excel spread sheet which will show the name of each site, and the scheduled dates of each site visit based upon the frequency of service specified. The Work Schedule for each crew shall describe a logical/geographically connected sequence to complete ALL work within the specified times and frequencies. Make adjustments to the Work Schedules as requested by the Contract Manager and resubmit for review and approval.

B. Once the Contract Manager has approved the Work Schedules and the Blanket Order for the work has been issued, he/she will provide the Contractor with a written "Notice to Proceed." The Notice to Proceed shall be the City's written authorization to begin work.

C. The work at each site will be performed the frequency stated unless otherwise directed by the Contract Manager. Should the Contractor desire to change the Work Schedule as originally submitted and approved, such proposed changes, such as interim between cycles, shall be submitted to and approved by the Contract Manager in writing before changing the Work Schedule.

D. The maintenance of all sites listed on each site list must be completed by the end of each scheduled maintenance cycle. In addition, for a site on a once a month work cycle, each site

visit must be no less than 25 days apart and no more than 30 days apart; for a site on a twice a month cycle, each site visit must be no less than 12 days apart and no more than 15 days apart.

E. Schedule the first cycle of landscape maintenance operations to begin within ten (10) days after receipt of the City's Notice to Proceed unless the Contract Manager approves a different start date.

F. Enter site completion dates into the mowing database on a daily basis. If any sites are incorrectly entered notify the Contract Manager for correction.

G. By 8:00 a.m. each work day, provide the Contract Manager, via fax or email, with: (1), a list of sites where work had been completed the previous work day; and (2) the schedule of sites to be serviced during the current work day. Include the name and location of each site, and, if a vacant lot, the Real Estate Number.

E. Once work begins on a work site, diligently pursue work until completed before moving to the next scheduled site, unless otherwise directed by the Contract Manager.

4.38 INVOICES AND PAYMENTS

A. On a monthly basis, submit an invoice for services rendered during the previous month. Submit invoices no later than seven (7) days after the end of the previous monthly mowing cycle. Include an Excel spreadsheet for each group of sites showing the following: blanket or purchase order number, real estate number(s), street address, date of service, unit measure, unit cost, extended totals, and grand total.

B. The Contract Manager will pay the Contractor on a monthly basis after the work on all parcels scheduled for each monthly cycle have been completed and accepted by the Contract Manager. The City will not process payment until the entire group of parcels scheduled for the previous month is completed for the previous monthly cycle; no partial payments will be allowed. Payment will be based on the Contractor's unit price multiplied by total units completed to the nearest 2 decimals (00.00).

C. Disposal Fees: Provide a separate invoice for the cost of disposal fees incurred for litter and debris disposal generated by contract operations during the previous month. The Unit Prices for Disposal Fees shown in the Proposal are for comparison purposes only. The Contract Manager will reimburse the Contractor for the actual cost of disposal, based on the unit price changed by the particular landfill. The Contract Manager will not pay for disposal fees if the dates of the weight tickets are not within the two previous monthly cycles. Include with the invoice, the original weight tickets or receipts issued by the facility which accepted the debris. In addition, the Contractor must submit the following notarized certificate signed by an officer or owner of the company.

> "This is to certify that the attached disposal weight tickets, numbered _____ or receipt, numbered _____ are only for debris or white goods picked up in the performance of countywide parcel mowing specification requirements for the , PO. No. _____, during the month of _____, 20___."

D. Submit each invoice or request for payment to the City of Jacksonville, Mowing and Landscape Maintenance Division, 609 St. Johns Bluff Road, Jacksonville, FL 32225, Attn: Dave McDaniel, Chief.

E. The City's payment for services shall not be construed as an acceptance of any defective work performed by the Contractor.

4.39 WITHOLDING PAYMENT FOR UNSATISFACTOR OR INCOMPLETE PERFORMANCE

A. If any action, duty, service, or part of the work is not performed by the Contractor, the Contract Manager will withhold payment of the monthly invoice claiming completion of such work until the work is completed to the satisfaction of the Contract Manager.

B. If any action, duty, service, or part of the work has been completed but is determined by the Contract Manager to be unsatisfactory, the Contract Manager will notify the Contractor of the deficiencies and give the Contractor an appropriate amount of time to correct the deficiency. The Contract Manager will withhold payment of the monthly invoice claiming completion of such work until the work is completed to the satisfaction of the Contract Manager.

4.40 LATE PENALTY

The City shall charge the Contractor a **late penalty of fifty dollars ($50.00)** for each work day the Contractor's work is not completed within the maximum time frame allowed for each work cycle and for each list of sites. Such penalty shall be deducted from the Contractor's invoice covering all work for that cycle. Ordinary delays such as increment weather, equipment failure, personnel shortages, and repeat work caused by failure to comply with the Specifications will not be considered as justifiable causes for failure to complete the work in each 30 day cycle. The only justifiable delays that will be considered are during periods when the Contract Manager suspends work at all sites on a particular list, or when a natural disaster is declared by the local governmental authority.

4.41 PARTIAL PAYMENTS

If part of the work scheduled for the previous month is not completed by the end of the month, the Contract Manager will not approve partial payment for the portion of the work completed. The Contract Manager will only approve a partial payment of a monthly invoice when the Contractor could not complete the work scheduled for the previous month because the Contract Manager suspended work at all sites on a particular list, or when a natural disaster is declared by the local governmental authority.

4.42 ASSIGNMENT OF WORK TO OTHER CONTRACTORS

A. If the Contractor has fallen behind schedule by ten (10) work days or more, the Contract Manager has the right to deduct the unfinished work from the Contractor's work cycle and assign the unfinished work to another Contractor, if the Contract Manager determines that the work reassignment will be in the City's best interest. At such time, the Contract Manager shall provide written notification to the Contractor, by Email, that the work has been assigned to another Contractor. Upon the Contractor's receipt of this Email notification, he/she shall delete the referenced work sites from his/her schedule for that work cycle.

B. Should this option be utilized, the Contractor shall pay the additional costs incurred by the City to complete the unfinished work. The Contractor shall also pay the late penalty for each day the work remains unfinished after the scheduled completion date until the date of Contract Manager's written notice to the Contractor that the unfinished work has been assigned to another Contractor. The assignment of work to another Contractor may be made without declaring the Contractor in default of this Contract.

4.43 DISCOVERY OF UNMARKED HUMAN BURIAL SITE

If an unmarked human burial site should be discovered, immediately cease all activities that may disturb the site and then notify the Duval County Medical Examiner and the Contract Manager of burial site's location. Do not resume work until specifically authorized by the District Medical Examiner or the State Archeologist.

4.44 PHOTOGRAPHIC RECORD

A. Provide a "before and after" photographic record of each site that is an individual parcel or lot during each maintenance cycle, unless the Project Manager waives the photographic record requirement for a particular site. Photograph the site immediately before beginning work and immediately after the work is completed. Take sufficient photographs to show the entire maintenance area. Take each set of "before and after" photographs from the same location, angle, and magnification. Incorporate a common landmark in each photo where possible.

B. Take photos with a digital camera which has an instant photo display screen and the ability to record the date and time signature on each photo. Provide one such camera to each work crew. Review each photo in the display screen to insure proper exposure, sharp focus, and a complete image of the required content; retake, if necessary. Print the photo with the time and date stamp shown on the image.

C. Label each photograph noting if a "before" or "after" photo, the street address, and/or RE number. Show each pair of "before" and "after" 5" x 7" photographs on one 8½" x 11" page.

D. Include with the monthly invoice for the completed work, a paper copy of the "before and after" photo taken at each parcel covered by the invoice. Also, email a digital file of each photographic record to the Contract Manager.

4.45 INSPECTIONS AND ACCEPTANCE OF THE WORK

A. The Contract Manager shall inspect the landscape maintenance operation at each site within seven (7) days of the Contractor's written notification that the work is complete. The Contract Manager will provide written notification to the Contractor if the work is acceptable or unacceptable.

B. If the Contract Manager determines that the work is not in conformance with the specifications, and therefore not acceptable, the Contractor shall have 2 days after notification to correct the deficiencies identified by the Contract Manager.

4.46 REINSPECTION FEE

A. The City may impose a twenty-five dollar ($25.00) re-inspection fee each time the Contract Manager visits a work site to conduct a re-inspection of previously rejected work which was not in conformance with the specifications.

B. The Contract Manager will deduct each levied re-inspection fee from the Contractor's invoice covering the work which required a re-inspection.

4.47 WORK CYCLES

The work specified in the Contract Documents for the sites listed in **Exhibit B and C shall be performed in its entirety** during each work cycle before beginning another work cycle. The following work schedules are provided as a guideline to assist the Contractor in preparing a Bid and should be followed as closely as possible. . However, additional service visits may be required, because of excessive growth. If an additional service visit is requested by the City, the Contractor will perform the work at the unit price established in the proposal.

A. **City R.O.W. Litter & Debris Collection, Turfgrass Maintenance & Cleanup Schedule: Nine (9) Work Cycles per Year**

9 WORK CYCLES PER YEAR											
Jan	Feb	Mar	Ap	May	Jun	Jul	Aug	Sep	Oct	Nov	Dec
0	0	1	1	1	1	1	1	1	1	1	0

B. **City R.O.W. Litter & Debris Collection, Turfgrass Maintenance & Cleanup Schedule: Ten (10) Work Cycles per Year**

10 WORK CYCLES PER YEAR											
Jan	Feb	Mar	Ap	May	Jun	Jul	Aug	Sep	Oct	Nov	Dec
0	1	1	1	1	1	1	1	1	1	1	0

C. **City R.O.W. Litter & Debris Collection, Turfgrass Maintenance & Cleanup Schedule: Fifteen (15) Work Cycles per Year**

15 WORKCYCLES PER YEAR											
Jan	Feb	Mar	Ap	May	Jun	Jul	Aug	Sep	Oct	Nov	Dec
0	1	1	2	2	2	2	2	1	1	1	0

D. **FDOT R.O.W. Litter & Debris Collection, Turfgrass Maintenance & Cleanup Schedule: Fifteen (15) Work Cycles per Year**

15 WORK CYCLES PER YEAR											
Jan	Feb	Mar	Ap	May	Jun	Jul	Aug	Sep	Oct	Nov	Dec
0	1	1	2	2	2	2	2	1	1	1	0

E. **FDOT R.O.W. Litter & Debris Collection, Turfgrass Maintenance & Cleanup Schedule: Twenty-one (21) Work Cycles per Year**

21 WORK CYCLES PER YEAR											
Jan	Feb	Mar	Ap	May	Jun	Jul	Aug	Sep	Oct	Nov	Dec
1	1	2	2	2	2	2	2	2	2	2	1

F. **City R.O.W. Edging-All Sites: One Work Cycle per Year**

Right-of-Way edging shall occur during one turfgrass maintenance service visit; the particular work cycle for such service will be selected by the Contract Manager in coordination with the CONTRACTOR.

G. **FDOT R.O.W. Edging, All Sites: Two Work Cycles per Year**

Right-of-Way edging shall occur during two turfgrass maintenance service visits; the particular work cycle for such service will be selected by the Contract Manager in coordination with the Contractor.

H. **Outlying Areas: Landscaped Roads & City Parcels Twenty-one (21) Work Cycles per Year for Initial Litter Collection, Turfgrass Maintenance, and Bed Maintenance and Ten (10) Work Cycles for Edging**

OUTLYING AREAS:LANDSCAPED ROADS & CITY PARCELS											
Jan	Feb	Mar	Ap	May	Jun	Jul	Aug	Sep	Oct	Nov	Dec
Litter Collection, Turfgrass & Bed Maintenance											
1	1	2	2	2	2	2	2	2	2	2	1
Edging											
0	1	1	1	1	1	1	1	1	1	1	0

I. **LaVilla Parcels:**
Eight (8) Work Cycles per Year for Litter Collection, and Turfgrass Maintenance

LAVILLA PARCELS: 8 CYCLES PER YEAR											
Jan	Feb	Mar	Ap	May	Jun	Jul	Aug	Sep	Oct	Nov	Dec
0	0	0	1	1	1	1	1	1	1	1	0

J. **Stormwater Ponds:**
Twelve (12) Work Cycles per Year for Litter Collection, Turfgrass Maintenance & Edging

STORMWATER PONDS											
Jan	Feb	Mar	Ap	May	Jun	Jul	Aug	Sep	Oct	Nov	Dec
Turfgrass Mowing											
0	0	1	1	1	1	1	1	1	1	0	1
LitterCollection											
1	1	1	1	1	1	1	1	1	1	1	1
Edging											
0	0	1	1	1	1	1	1	1	1	0	0

4.48 DESCRIPTION OF LANDSCAPE MAINTENANCE OPERATIONS - GENERAL

A. The landscape maintenance operations to be performed at each group of sites is listed in Sections 4.49 through 4.54. Sections 4.55 through 4.64 describes each separate maintenance operation that may be required at a particular work site. Landscape maintenance operations shall include the entire grassed areas within each right-of-way, stormwater treatment pond, building parcel or vacant lot. Work may include initial litter and debris removal, turf mowing, edging, grass trimming, general weeding, bed maintenance, and removal of debris generated by the work.

B. All Landscape Maintenance Operations that occur on Florida Department of Transportation (FDOT) rights-of-way shall follow the recommendations of the current edition of *A Guide to Roadside Vegetation Management* printed by FDOT as well as these specifications. Immediately consult with the Contract Manager to resolve any conflicts between the two documents.

C. The quantities show for each site in **Exhibits B and C** are estimates and are subject to modification, up or down, by the Project Manager if quantities are found to be incorrect after additional review by the Contract Manager and the Contractor.

4.49 LANDSCAPE MAINTENANCE OPERATIONS: CITY ROAD RIGHTS-OF-WAY

A. Scope of Work: Provide Landscape Maintenance operations listed below in each road right-of- way listed in **Exhibits B and C**. The limits of the work include the entire width of the right-of-way from the start and stop points noted, including ditches, swales grass embankments, and medians, as well as sidewalk joints/cracks and the union of curbing and road pavement.

1. Initial Litter and Debris Removal: Payment shall be at the bid unit price per acre
2. Turfgrass Maintenance
   a. Include the following work items in the unit price for turfgrass maintenance:
      1) Mowing
      2) Trimming
   b. Payment for Turfgrass Maintenance shall be at the bid unit price per acre.
3. Edging: Payment shall be at the bid unit price per linear foot.

4. Cleanup (Blowing): Payment shall be at the bid unit price per mile.

B. Schedule of Landscape Maintenance Operations

1. Initial Litter & Debris Removal, Turfgrass Maintenance and Cleanup shall occur 9 times, 10 times, or 15 times per year.

2. Right-of-Way edging shall occur during one or two service visits during each annual cycle; the service visits for edging shall be selected by the Contract Manager in coordination with the Contractor.

C. Width of turfgrass area: The width of the turfgrass area in rights-of-way shown in **Exhibit __** of these Special Conditions has been estimated to be the average width to be maintained at each site after deducting wooded areas, ornamental plant beds, road pavement, driveways, and sidewalks.

4.50 LANDSCAPE MAINTENANCE OPERATIONS: FDOT ROAD RIGHTS-OF-WAY

A. Scope of Work: Provide Landscape Maintenance operations listed below in each FDOT road right-of- way listed in **Exhibits B and C**. The limits of the work include the entire width of the right-of-way from the start and stop points noted, including ditches, swales grass embankments, and medians, as well as sidewalk joints/cracks and the joints between curbing and road pavement. On certain sites the work limits may be limited to the landscaped medians only.

1. Initial Litter and Debris Removal: Payment shall be at the bid unit price per acre.

2. Turfgrass Maintenance

a. Include the following work items in the unit price for turfgrass maintenance:

1) Mowing

2) Trimming

3) Cleanup

b. Payment for Turfgrass Maintenance shall be at the bid unit price per acre.

3. Edging: Payment shall be at the bid unit price per linear foot.

B. Schedule of Landscape Maintenance Operations

1. Initial Litter & Debris Removal and Turfgrass Maintenance shall occur15 times, or 21 times per year

2. Right-of-Way edging shall occur during two service visits during each annual cycle; the service visits for edging shall be selected by the Contract Manager in coordination with the Contractor.

C. Width of turfgrass area: The width of the turfgrass area in rights-of-way shown in Exhibit B of these Special Conditions has been estimated to be the average width to be maintained at each site after deducting wooded areas, ornamental plant beds, road pavement, driveways, and sidewalks.

4.51 LANDSCAPE MAINTENANCE OPERATIONS OF OUTLYING AREAS: LANDSCAPED ROADS

A. Scope of Work-Landscaped Roads: Provide the landscape maintenance operations listed below at each road site shown on the Outlying Area list in **Exhibits B and C**. The work includes the maintenance of all turfgrass areas within the entire width of the right-of-way, including ditches, swales, grass embankments, and medians, and the maintenance of landscape beds.

4. Turfgrass Maintenance

a. Include the following work items in the unit price for turfgrass maintenance in outlying areas:

1) Initial Litter and Debris Removal

2) General Weeding

3) Mowing

4) Trimming

5) Cleanup

b. Payment for Turfgrass Maintenance shall be at the bid unit price per acre.

5. Bed Maintenance: Payment shall be at the bid unit price per square foot of beds.

B. Schedule of Landscape Maintenance for Landscaped Roadways

1. Turfgrass Maintenance: 21 time per year

2. Bed Maintenance: 21 times per year

3. Edging: 10 times per year during the maintenance cycles selected by the Contract Manager.

4.52 LANDSCAPE MAINTENANCE OPERATIONS IN OUTLYING AREAS: BUILDING SITES

A. Scope of Work - Building Sites: the work includes the maintenance of all turfgrass areas, stormwater treatment pond banks, dry pond bottoms, and landscape beds within each property boundary and the maintenance of turf areas within the road right-of-way adjacent to each site (see Exhibit F). Provide the following services.

1. Turfgrass Maintenance

a. Include the following work items in the unit price for turfgrass maintenance:

1) Initial Litter and Debris Removal

2) General Weeding

3) Mowing

4) Trimming

5) Cleanup

b. Payment for Turfgrass Maintenance shall be at the bid unit price per acre.

2. Bed Maintenance: Payment shall be at the bid unit price per square foot of bed. Include cost of cleanup from bed maintenance operations in the unit price for bed maintenance.

3. Edging: Payment shall be at the bid unit price per linear feet of edging.

B. Schedule of Landscape Maintenance for Building Parcels

1. Turfgrass Maintenance: 21 time per year

2. Bed Maintenance: 21 times per year

3. Edging: 10 times per year during the maintenance cycles selected by the Contract Manager.

4.53 LANDSCAPE MAINTENANCE OPERATIONS: STORMWATER TREATMENT PONDS

A. Scope of Work: Provide Landscape Maintenance operations listed below in each stormwater treatment pond listed in **Exhibits B and C**. The limits of the work include the entire turfgrass area within each pond site including swales, ditches, pond banks, and surrounding maintenance berms, as well as, the turf areas within the rights-of-way adjacent to the site.

Mow as close to the water surface as possible without damage to the bank or equipment. Apply herbicide or use string trimmers to cut the remaining portion of the bank down to the water line of the pond. In the case where a dry pond exists, mow the entire pond bottom; use a string trimmer to cut the pond bottom if a wet, muddy condition exists.

1. Initial Litter and Debris Removal
   a. Litter and debris removal includes turfgrass areas as well as the water surface of the pond within 6 feet of the water line.
   b. Payment for Initial Litter and Debris Removal at Stormwater Pond sites shall be at the bid unit price per acre.
2. Turfgrass Maintenance
   a. Include the following work items in the unit price for Turfgrass Maintenance.
      1) General Weeding
      2) Mowing
      3) Trimming
      4) Cleanup
   c. Payment shall be at the bid unit per acre.
3. Edging
   a. Edging of pond sites shall include edging of concrete walks, driveways, and structural slabs within the site or within the right-of-way adjacent to the site.
   b. Payment for Edging shall be at the bid unit price per linear feet of edging.

B. Schedule of Landscape Maintenance for stormwater treatment ponds.
   1. Initial Litter and Debris Removal: 12 times per year
   2. Turfgrass Maintenance: 8 times per year
   3. Edging: 8 times per year

4.54 LANDSCAPE MAINTENANCE MAINTENANCE OPERATIONS: LAVILLA LOTS

A. Scope of Work: The work includes the maintenance of all turfgrass areas, stormwater treatment pond banks, and dry pond bottoms within each parcel boundary (see **Exhibit B**). Provide the following services.
   1. Turfgrass Maintenance
      a. Include the following work items in the unit price for turfgrass maintenance.
         1) Initial Litter and Debris Removal
         2) General Weeding
         3) Mowing
         4) Trimming
         5) Cleanup
      b. Payment for Turfgrass Maintenance shall be at the bid unit price per acre.

B. Schedule of Landscape Maintenance for LaVilla Lots
   1. Turfgrass Maintenance: 8 time per year

4.55 MOBILIZATION

Mobilization includes the transportation of Contractor's/ subcontractors personnel, equipment, and operating supplies to the site. For this contract, mobilization costs shall be included in the bid unit price for each type of maintenance service.

4.56 INITIAL LITTER AND DEBRIS REMOVAL

A. Remove all existing litter and debris from landscape beds and all vegetated areas to be mowed each before beginning the mowing operation. Tearing, ripping, or scattering the litter by the mowing operations is not allowed.

B. Debris is considered to be items which can be safely picked-up by two men and loaded into an open flatbed truck.

C. Remove the following litter and debris before mowing:

1. Man-made items such as bottles, cans, paper, tires, tire pieces, lumber, vehicle parts, junk metal, small appliances, furniture, and other such items. It is not intended that minute objects such as cigarette butts, chewing gum wrappers, and similarly sized items be included in the items to be removed from the job site.

2. Fallen trees, palm fronds, flower stalks, limbs, branches, brush, fallen leaves, and other plant debris. The intent is not the removal of all fallen vegetation but to remove the vegetation where it causes an unsightly condition or unsafe nuisance. Remove fallen limbs and branches lying on the ground which have a 4 inch diameter or less at the base of the limb. Also, remove fallen trees which have a trunk of 4 inch diameter or less measured 4 ½ feet above the ground. All such material, which is defined as "yard waste" by the City Solid Waste Division, shall be removed and delivered to the Old Kings Road Landfill at 8540 Old Kings Road.

3. Tire Removal: Remove individual tires and pieces of tires. For transport of 9 waste tires or more, utilize a licensed waste tire transporter or obtain a Waste Tire Transporter License (WTTL) and submit one (1) copy to the Contract Manager within thirty (30) days after receipt of the Contract. The WTTL requires an application fee of $100 and the posting of a $25,000 bond. Contact Detective Matsick at 255-7519 and request a registration packet for the WTTL. Remove from the site and dispose at a legal landfill or recycle facility which will accept tires.

4. Dead animals: Place each dead animal encountered on the work site into a plastic garbage bag and securely close. Place bag along the adjacent street. Notify the Contract Manager of the dead animal's location and he/she will arrange for disposal by the Animal Control and Protective Services Division. The CONTRACTOR will not be responsible for the removal and disposal of dead animals.

D. **Litter Removal at Stormwater Treatment Ponds**: For stormwater treatment ponds, the coverage of litter and debris removal described above is expanded to include the removal of litter and debris lying or floating in the pond that is within 6 feet of the waterline at the time of each site visit.

E. Removal of Large Objects and Illegal Dumping

1. When large items such as abandoned vehicles, large truck tires, large appliances, fallen trees and branches larger than 4 inch diameter at the base, and illegal dumping are encountered, immediately notify the Contract Manager so that he/she can arrange for their removal. Illegal dumping is considered a concentration of miscellaneous deposited debris, and large objects of 1 cubic yard or more in one area.

2. Remove caked-on dirt and mud from large objects encountered. Work around these items until they have been removed by the City. The CONTRACTOR is not required to remove these items.

F. Disposal of Litter and Debris collected during landscape maintenance operations.

1. Collect and deliver all solid waste to Trail Ridge Landfill at 5110 Highway 301 or to the Household Hazardous Waste Facility at 2675 Commonwealth Avenue.
2. Collect and deliver all yard waste (grass clippings, leaves, tree and shrub branches, and other removed vegetation) to the Old Kings Road Landfill at 8540 Old Kings Road.
3. The City will reimburse the CONTRACTOR for the disposal fees charged by a legal disposal facility which accepted the litter/debris generated by the landscape maintenance operations.

4.57 GENERAL WEEDING

A. General: During each mowing operation, remove all weeds from paved areas such as roads, curb and gutters, structures, including cracks and joints, and areas covered with concrete rip-rap, rock, or gravel within the work limits of each site. Weeds are considered vegetation, such as annual and perennial weeds, plant seedlings, and vines and turfgrass growing into the above areas. Weeding also includes the removal of vines growing on structures and fences. Weeding may be accomplished by hand and by mechanical and chemical means with one exception; strings trimmers must be used along fence lines unless the Contract Manager has approved the use of chemicals. When using herbicide, strictly follow label instructions and avoid overspray of adjacent plants. If the Contract Manager determines that the deterioration of an existing plant is caused by herbicide overspray, the Contractor shall replace the effected plant.

B. The cost of Weeding in Outlying Areas shall be included in the unit price for Turfgrass Maintenance.

4.58 MOWING

A. Use a commercial grade, high production mowing equipment to mow all turfgrass areas at each site. Turfgrass areas are defined are vegetated areas regularly mowed. Vegetation in turfgrass may include turfgrass; native grasses; vines; weeds; and small trees and shrubs with stem diameters of up to two (2) inches measured six (6) inches above the ground.

B. The use of herbicides (except on the edges of stormwater treatment ponds) or farm or larger tractors with rough cut rotary mowers or not allowed to accomplish the mowing operations.

C. Mow turfgrass to the height recommended by the County Agent for the predominate grass species found at each site - typically between 1.5 to 3 inches, but no higher than 4 inches. Set minimum height of cut to prevent scalping of turf and injury to root systems.

D. Use only string trimmers and small walk-behind mowers (around 22" wide) in vegetated areas not easily accessible to large mowing machines or where mowing machines may damage existing turf or disturb the ground such as in ditches and in wet detention areas. Use extreme care to avoid damage to the trunks of existing plants to remain.

E. Where fences or walls exist bordering or within the site, mow within six (6) inches of the structure; completing the cut to the edge with a string trimmer.

F. Take extreme care to keep clippings off of adjacent property. Mower discharge shall not face the adjoining property or streets when mower discharge will be deposited outside the mowing limits.

G. Where a dense area of exiting trees and understory exists within the site, the "tree line," notify the Contract Manager before beginning work. He/she may establish and approve a modification of the cut area which stops at the tree line, instead of the right-of-way or property line of the site.

4.59 TRIMMING

C. Immediately before or after each mowing, use a string trimmer to trim vegetation around all vertical obstacles or structures within vegetated areas such as buildings, trees, walls, columns, fences and sign posts. Also use string trimmer to mow in areas inaccessible to mowers, such as in wet areas and on steep slopes. Trimmed vegetation shall match the mowing height.

D. When using the string trimmer, be careful not to damage these vertical obstacles, particularly tree trunks and shrubs. Use only string trimmers equipped with adequate safety devices to protect the operator from flying debris. Insure that all trimming operators are safely performing the work.

4.60 EDGING

A. Edge only those sites selected for edging at the frequency specified.

B. For each scheduled edging, use a mechanical blade edger to edge all turf areas adjacent to walkways, curbing, roadways, sidewalks, driveways, parking lots, pavement slabs, and landscape beds. Use a sting trimmer only in areas inaccessible to a blade edger. After edging, remove edging debris and grass or vine runners which have grown over pavement or into plant beds.

4.61 CLEANUP AFTER LANDSCAPE MAINTENANCE OPERATIONS (BLOWING)

A. At the end of each maintenance visit, remove grass clippings, leaves and other debris existing at the time of the maintenance visit or generated by the mowing, edging and trimming of turfgrass and by other landscape maintenance operations which are deposited on existing pavement and structures such as streets, driveways, parking lots, curbs and sidewalks, within or adjacent to the site. Remove debris by sweeping, blowing and/or vacuuming. Schedule mowing operations at each site to insure that cleanup is completed by the end of the day; debris created by the landscape maintenance operations shall not be left on roads and sidewalks overnight.

B. Do not, at any time, blow or sweep grass clippings or other debris into a street, driveway, sidewalk, parking lot, or private property or down storm drains.

C. The cost of cleanup of street rights-of-ways shown in Exhibit B of these Special Conditions, (labeled as "Blowing" in the cost proposal) shall be paid at the unit price established in the Bid Proposal. For stormwater ponds and outlying areas, the cost of Cleanup shall be included in the unit cost for Turfgrass Maintenance.

D. The City will reimburse the Contractor for the disposal fees charged by a legal disposal facility which accepted the litter/debris generated by the landscape maintenance operations.

4.62 BED MAINTENANCE

A. Provide bed maintenance as scheduled and at the sites shown. Beds include plant beds, mulch or gravel beds with no shrubs and/or groundcovers, and circular beds around individual trees. Keep beds free of weeds. Weeds are considered vegetation, such as annual and perennial weeds, plant seedlings, and vines and turfgrass growing into beds not intended for such vegetation. In addition, remove dead plants, litter and debris such as pine cones, aluminum cans, trash, bottles, fallen tree limbs, and excessive buildup of dead leaves where thickness of dead leaves exceeds 4 inches.

B. Weeding in beds may be accomplished by hand and by mechanical and/or chemical means. When using herbicide, strictly follow label instructions and avoid overspray on adjacent plants. If the Contract Manager determines that the deterioration of an existing plant is caused by herbicide overspray, the Contractor shall replace the effected plant with a new plant of equal size at no cost to the City.

C. Pruning:

1. Prune trees, palms, shrubs, groundcovers, and ornamental grasses within beds as part of each bed maintenance visit.

2. A horticulturist shall supervise all pruning operations to assure that pruning is in accordance with sound horticultural practice.

3. Prune trees and palms in beds to remove suckers, and to remove low hanging branches, palm fronds and palm fruit stems which may interfere with vehicular or pedestrian circulation adjacent to the beds. When pruning, remove branches with a sharp cut and no tearing of the bark. Remove branches just above the branch collar, do not leave branch stubs. Branch removal is limited to braches with a 2 inch diameter or less measured just above the branch collar.

4. Prune groundcovers and shrubs to remove damaged, broken, dead branches, and branches heavily infected with disease or insects. Also selectively prune back runners of groundcovers and stems of shrubs that have extended beyond the natural mass of the planting or beyond the plant bed line. Prune ornamental shrubs to maintain the current height or to develop a more natural height of the plants as directed by the Contract Manager. Prune plants to maintain a neat appearance, to ensure full seasonal flower bloom, to develop a more natural shape, and to direct plant growth into a continuous mass throughout the bed area where they are planted. **Do not prune individual plants in mass plantings into formal shapes: i.e., individual round balls of dwarf yaupon.**

5. Prune ornamental grasses once per year in February. Prune back each clump of grass all the way to the ground. Do not leave grass stalks above the ground level. Ornamental grass clippings may be used as mulch below ornamental grasses.

6. Prune hedges to develop a uniform height and spread and to allow the individual shrubs to grown into a continuous row of vegetation without gaps.

D. The cost of Bed Maintenance shall be at the unit price established in the Bid Proposal.

4.63 FERTILIZATION

A. Fertilization is an additional service that will be requested by change order. When requested, fertilize landscaped areas (grassed areas and plant beds) designated by the Project Manager. Use a fertilizer with a 1-0-1 ratio of nitrogen, phosphorus, and potassium with at least 30% of the nitrogen in a slow release form. Micronutrients shall also be included in the formulation. Submit manufacturer's fertilizer label to the Project Manager for approval before purchasing or applying fertilizer.

B. Fertilizer shall not be applied between October 1st and March 31st.

C. Apply fertilizer at a rate to achieve one (1) pound of nitrogen per 1000 square feet of landscaped area. Apply uniformly to prevent "streaking" or "spotty" turf or plant color. If the Contract Manager determines that the fertilized grass areas and other plants have not achieved a uniform, healthy green color thirty (30) days after application, then the CONTRACTOR will be required to reapply fertilizer to the unacceptable areas, at no additional cost to the City until a uniform green color is achieved.

D. The cost of fertilization shall be at the unit price established in the Bid Proposal.

4.64 INSECT, DISEASE, AND WEED CONTROL (PEST CONTROL)

A. Insect, disease and weed control are additional services that will be requested by change order. When the Project Manager determines that a landscaped area requires chemical treatment for insect, disease and/or weed control, the Contractor shall recommend the type of chemical treatment. Upon acceptance of the chemical treatment, the Contract Manager

shall issue to the Contractor a notice to proceed with the eradication of the particular pest(s) identified.

B. The Contractor or its subcontractor (whoever applies the chemicals) shall be a licensed Pest Control Operator in the state of Florida and be qualified by the state to apply the chemicals used. Required licenses shall be maintained throughout the duration of the contract. Provide the Contract Manager with copies of the required licenses at the Pre-Bid Conference.

C. Apply approved chemicals to eradicate the insect, disease or weed requested. If the Contract Manager determines that full control is not achieved after the first application, then the Contractor shall return and repeat the chemical application until control is achieved at no additional cost to the City.

D. When the City requests insect, disease or weed control, the Project Manager shall negotiate with the Contractor a unit price per square foot for the work requested.

(REMAINDER OF PAGE INTENTIONALY LEFT BLANK)

FORM 1
PRICE PROPOSAL

RFP NO : XX-XXXX-XX **RESPONSE DATE:** Month, day, Year

TO: THE CITY OF JACKSONVILLE, FLORIDA

FROM: _____

In accordance with the Invitation to Bid to provide **Landscape Maintenance Services for Road Rights-of-Way, Ponds and City Parcels** for the City of Jacksonville, Florida, subject to the provisions of this RFP and Amendments thereto, if any, all of which are made a part of this Proposal, the undersigned proposes to provide **Landscape Maintenance Services** for the following dollar amounts:

TOTAL BASE BID

LUMP SUM BASE BID – NORTH SERVICE AREA
Provide all required labor, equipment, and materials to provide regularly scheduled landscape maintenance services described in Section 4 of this RFP at the sites listed in Exhibit B.

TOTAL LUMP SUM BASE BID $_____ (Numerals)

_____ (Written)

LUMP SUM BASE BID – SOUTH SERVICE AREA
Provide all required labor, equipment, and materials to provide regularly scheduled landscape maintenance services described in Section 4 of this RFP at the Site listed in Exhibit C.

TOTAL LUMP SUM BASE BID $_____ (Numerals)

_____ (Written)

A. PROPOSAL SCHEDULE

A Bidder must provide a price on each item listed under the Base Bid and the Unit Prices for Additional Services. All entries in the entire Proposal must be made clearly in ink. Unit prices must be written in figures with extended prices obtained by multiplying the listed quantities by the unit prices bid. In case of mathematical errors, unit prices will govern. The Total Base Bid must be written in figures and words.

LANDSCAPE MAINTENANCE SERVICES: NORTH SERVICE AREA
LUMP SUM BIDS FOR PARTS N1 THRU N8

Part	Description	Total Cost
N1	ROAD RIGHTS-OF-WAY (9 CYCLES/ YEAR)	$
N2	ROAD RIGHTS-OF-WAY (10 CYCLES/ YEAR)	$
N3	ROAD RIGHTS-OF-WAY (15 CYCLES/ YEAR)	$
N4	FDOT ROAD RIGHTS-OF-WAY (15 CYCLES/ YEAR)	$
N5	FDOT ROAD RIGHTS-OF-WAY (21 CYCLES/ YEAR)	$
N6	OUTLYING AREAS: LANDSCAPED ROADS & CITY PARCELS	$
N7	STORMWATER TREATMENT PONDS	$
N8	LAVILLA PARCELS	$

NORTH SERVICE AREA TOTAL BASE BID	**$**

PART N1 NORTH SERVICE AREA: CITY ROAD RIGHTS-OF-WAY (9 TIMES/YEAR)

Item No.	Description	Qty.	Unit	Unit Price	Price/ Cycle	Freq	Total Price
N1. 1	Initial Litter & Debris Removal	1,004.5	AC	$	$	9	$
N1. 2	Turfgrass Maintenance	1,004.5	AC	$	$	9	$
N1. 3	Edging	518,526	LF	$	$	1	$
N1. 4	Blow	235.24	MILE	$	$	9	$
N1. 5	Disposal Fees (Trail Ridge Landfill)	3	Ton	$45.00	$135.00	9	$675.00
N1. 6	Disposal Fees (Old Kings Rd. Landfill)	3	Ton	$35.00	$105.00	9	$525.00
N1. 7	Disposal Fee (White Goods)	5	EA	$20.00	$100.00	9	$900.00
N1. 8	Disposal Fees (Tires)	1	Ton	$168.00	$168.00	9	$1512.00
PART N1: BID SUBTOTAL						**$**	

PART N2 NORTH SERVICE AREA: ROAD RIGHTS-OF-WAY (10 TIMES/YEAR)

Item No.	Description	Qty.	Unit	Unit Price	Price/ Cycle	Freq	Total Price
N2. 1	Initial Litter & Debris Removal	1327.33	AC	$	$	10	$
N2. 2	Turfgrass Maintenance	1327.33	AC	$	$	10	$
N2. 3	Edging	2,385,702	LF	$	$	1	$
N2. 4	Blow	524.59	MILE	$	$	10	$
N2. 5	Disposal Fees (Trail Ridge Landfill)	3	Ton	$45.00	$135.00	10	$1215.00
N2. 6	Disposal Fees (Old Kings Rd. Landfill)	3	Ton	$35.00	$105.00	10	$945.00
N2. 7	Disposal Fee (White Goods)	5	EA	$20.00	$100.00	10	$4000.00
N2. 8	Disposal Fees (Tires)	1	Ton	$168.00	$168.00	10	$1680.00
PART N2: BID SUBTOTAL						**$**	

PART N3 NORTH SERVICE AREA: ROAD RIGHTS-OF-WAY (15 TIMES/YEAR)

Item No.	Description	Qty.	Unit	Unit Price	Price/ Cycle	Freq	Total Price
N3. 1	Initial Litter & Debris Removal	348.66	AC	$	$	15	$
N3. 2	Turfgrass Maintenance	348.66	AC	$	$	15	$
N3. 3	Edging	1,415,409	LF	$	$	1	$
N3. 4	Blow	191.21	MILE	$	$	15	$
N3. 5	Disposal Fees (Trail Ridge Landfill)	3	Ton	$45.00	$135.00	15	$1755.00
N3. 6	Disposal Fees (Old Kings Rd. Landfill)	3	Ton	$35.00	$105.00	15	$1365.00
N3. 7	Disposal Fee (White Goods)	5	EA	$20.00	$100.00	15	$1500.00
N3. 8	Disposal Fees (Tires)	1	Ton	$168.00	$168.00	15	$2520.00
PART N3: BID SUBTOTAL						**$**	

PART N4 NORTH SERVICE AREA: FDOT RIGHTS-OF-WAY (15 TIMES/YEAR)

Item No.	Description	Qty.	Unit	Unit Price	Price/ Cycle	Freq	Total Price
N4. 1	Litter & Debris Removal	214.39	AC	$	$	15	$
N4. 2	Turfgrass Maintenance	214.39	AC	$	$	15	$
N4.	Edging	338,289.6	LF	$	$	2	$

3							
N4.4	Blowing	64.07	Mile	$	$	15	$
N4.5	Disposal Fees (Trail Ridge Landfill)	3	Ton	$45.00	$135.00	15	$2025.00
N4.6	Disposal Fees (Old Kings Rd. Landfill)	3	Ton	$35.00	$105.00	15	$1575.00
N4.7	Disposal Fee (White Goods)	5	EA	$20.00	$100.00	15	$1500.00
N4.8	Disposal Fees (Tires)	1	Ton	$168.00	$168.00	15	$2520.00
PART N4: BID SUBTOTAL						**$**	

PART N5 NORTH SERVICE AREA: FDOT RIGHTS-OF-WAY (21 TIMES/YEAR)

Item No.	Description	Qty.	Unit	Unit Price	Price/ Cycle	Freq	Total Price
N5.1	Litter & Debris Removal	45.73	AC	$	$	21	$
N5.2	Turfgrass Maintenance	45.73	AC	$	$	21	$
N5.3	Edging	121,387.2	LF	$	$	2	$
N5.4	Blowing	22.99	Mile	$	$	21	$
N5.5	Disposal Fees (Trail Ridge Landfill)	3	Ton	$45.00	$135.00	21	$2835.00
N5.6	Disposal Fees (Old Kings Rd. Landfill)	3	Ton	$35.00	$105.00	21	$2205.00
N5.7	Disposal Fee (White Goods)	5	EA	$20.00	$100.00	21	$2100.00
N5.8	Disposal Fees (Tires)	1	Ton	$168.00	$168.00	21	$3528.00
PART N5: BID SUBTOTAL						**$**	

PART N6 NORTH SERVICE AREA: OUTLYING AREAS - LANDSCAPED ROADS, CITY PARCELS

Item No.	Description	Qty.	Unit	Unit Price	Price/ Cycle	Freq	Total Price
N6.1	Turfgrass Maintenance	48.82	AC	$	$	21	$
N6.2	Bed Maintenance	506,801	SF	$	$	21	$
N6.3	Edging	100,925	LF	$	$	10	$
N6.4	Disposal Fees (Trail Ridge Landfill)	3	TON	$45.00	$135.00	6	$810.00
N6.5	Disposal Fees (Old Kings Rd. Landfill)	1	TON	$35.00	$35.00	6	$210.00
N6.6	Disposal Fee (White Goods)	1	EA	$20.00	$20.00	10	$200.00
N6.7	Disposal Fees (Tires)	2	TON	$168.00	$168.00	1	$336.00
PART N6: BID SUBTOTAL						**$**	

PART N7 NORTH SERVICE AREA: STORMWATER TREATMENT PONDS

Item No.	Description	Qty.	Unit	Unit Price	Price/ Cycle	Freq	Total Price
N7. 1	Litter Removal	397.48	AC	$	$	12	$
N7. 2	Turfgrass Maintenance	212.13	AC	$	$	8	$
N7. 3	Edging	31,265	LF	$	$	8	$
N7. 4	Disposal Fees (Trail Ridge Landfill)	3	TON	$45.00	$135.00	12	$1620.00
N7. 5	Disposal Fees (Old Kings Rd. Landfill)	1	Ton	$35.00	$35.00	12	$420.00
N7. 6	Disposal Fee (White Goods)	1	EA	$20.00	$20.00	6	$120.00
N7. 7	Disposal Fees (Tires)	2	Ton	$168.00	$336.00	6	2016.00
PART N7: BID SUBTOTAL							

PART N8 NORTH SERVICE AREA: LAVILLA PARCELS (8 TIMES/ YEAR)

Item No.	Description	Qty.	Unit	Unit Price	Price/ Cycle	Freq	Total Price
N8.1	Turfgrass Maintenance	15.06	AC	$	$	8	$
N8.2	Disposal Fees (Trail Ridge Landfill)	3	Ton	$45.00	$135.00	8	$1080.00
N8.3	Disposal Fees (Old Kings Rd. Landfill)	3	Ton	$35.00	$105.00	8	$840.00
N8.4	Disposal Fee (White Goods)	5	EA	$20.00	$100.00	8	$800.00
N8.5	Disposal Fees (Tires)	1	Ton	$168.00	$168.00	8	$1344.00
PART N8: BID SUBTOTAL						**$**	

LANDSCAPE MAINTENANCE SERVICES: SOUTH SERVICE AREA
LUMP SUM BIDS FOR PARTS S1 THRU S7

Part	Description	Total Cost
S1	ROAD RIGHTS-OF-WAY (9 CYCLES/ YEAR)	$
S2	ROAD RIGHTS-OF-WAY (10 CYCLES/ YEAR)	$
S3	ROAD RIGHTS-OF-WAY (15 CYCLES/ YEAR)	$
S4	FDOT ROAD RIGHTS-OF-WAY (15 CYCLES/ YEAR)	$
S5	FDOT ROAD RIGHTS-OF-WAY (21 CYCLES/ YEAR)	$
S6	OUTLYING AREAS: LANDSCAPED ROADS & CITY PARCELS	$
S7	STORMWATER TREATMENT PONDS	

TOTAL BASE BID	**$**

PART S1 SOUTH SERVICE AREA: ROAD RIGHTS-OF-WAY (9 TIMES/YEAR)

Item No.	Description	Qty.	Unit	Unit Price	Price/ Cycle	Freq	Total Price
S1.1	Initial Litter & Debris Removal	28.11	AC	$	$	9	$
S1.2	Turfgrass Maintenance	28.11	AC	$	$	9	$
S1.3	Edging	67,400	LF	$	$	1	$
S1.4	Blow	13.29	MILE	$	$	9	$
S1.5	Disposal Fees (Trail Ridge Landfill)	3	Ton	$45.00	$135.00	9	$675.00
S1.6	Disposal Fees (Old Kings Rd. Landfill)	3	Ton	$35.00	$105.00	9	$525.00
S1.7	Disposal Fee (White Goods)	5	EA	$20.00	$100.00	9	$900.00
S1.8	Disposal Fees (Tires)	1	Ton	$168.00	$168.00	9	$1512.00
PART S1: BID SUBTOTAL						$	

PART S2 SOUTH SERVICE AREA: ROAD RIGHTS-OF-WAY (10 TIMES/YEAR)

Item No.	Description	Qty.	Unit	Unit Price	Price/ Cycle	Freq	Total Price
S2.1	Initial Litter & Debris Removal	441.64	AC	$	$	10	$
S2.2	Turfgrass Maintenance	441.64	AC	$	$	10	$
S2.3	Edging	1,398,623	LF	$	$	1	$
S2.4	Blow	235.22	MILE	$	$	10	$
S2.5	Disposal Fees (Trail Ridge Landfill)	3	Ton	$45.00	$135.00	10	$1215.00
S.6	Disposal Fees (Old Kings Rd. Landfill)	3	Ton	$35.00	$105.00	10	$945.00
S2.7	Disposal Fee (White Goods)	5	EA	$20.00	$100.00	10	$4000.00
S2.8	Disposal Fees (Tires)	1	Ton	$168.00	$168.00	10	$1680.00
PART S2: BID SUBTOTAL						$	

PART S3 SOUTH SERVICE AREA: ROAD RIGHTS-OF-WAY (15 TIMES/YEAR)

Item No.	Description	Qty.	Unit	Unit Price	Price/ Cycle	Freq	Total Price
S3.1	Initial Litter & Debris Removal	559.53	AC	$	$	15	$
S3.2	Turfgrass Maintenance	559.53	AC	$	$	15	$
S3.3	Edging	1,937,713	LF	$	$	1	$
S3.4	Blow	211.22	MILE	$	$	15	$
S3.5	Disposal Fees (Trail Ridge Landfill)	3	Ton	$45.00	$135.00	15	$1755.00
S3.6	Disposal Fees (Old Kings Rd. Landfill)	3	Ton	$35.00	$105.00	15	$1365.00
S3.7	Disposal Fee (White Goods)	5	EA	$20.00	$100.00	15	$1500.00

S3.8	Disposal Fees (Tires)	1	Ton	$168.00	$168.00	15	$2520.00
PART S3: BID SUBTOTAL						$	

PART S4 SOUTH SERVICE AREA: FDOT RIGHTS-OF-WAY (15 TIMES/YEAR)

Item No.	Description	Qty.	Unit	Unit Price	Price/ Cycle	Freq	Total Price
S4.1	Turfgrass Maintenance	84.99	AC	$	$	15	$
S4.2	Litter & Debris Removal	84.99	AC	$	$	15	$
S4.3	Edging	176,880	LF	$	$	2	$
S4.4	Blow	33.5	MILE	$	$	15	$
S4.5	Disposal Fees (Trail Ridge Landfill)	3	Ton	$45.00	$135.00	15	$2025.00
S4.6	Disposal Fees (Old Kings Rd. Landfill)	3	Ton	$35.00	$105.00	15	$1575.00
S4.7	Disposal Fee (White Goods)	5	EA	$20.00	$100.00	15	$1500.00
S4.8	Disposal Fees (Tires)	1	Ton	$168.00	$168.00	15	$2520.00
PART S4: BID SUBTOTAL						**$**	

PART S5 SOUTH SERVICE AREA: FDOT RIGHTS-OF-WAY (21 TIMES/YEAR)

Item No.	Description	Qty.	Unit	Unit Price	Price/ Cycle	Freq	Total Price
S5.1	Turfgrass Maintenance	28.19	AC	$	$	21	$
S5.2	Litter & Debris Removal	28.19	AC	$	$	21	$
S5.3	Edging	255,816	LF	$	$	2	$
S5.4	Blow	48.45	MILE	$	$	21	$
S5.5	Disposal Fees (Trail Ridge Landfill)	3	Ton	$45.00	$135.00	21	$2835.00
S5.6	Disposal Fees (Old Kings Rd. Landfill)	3	Ton	$35.00	$105.00	21	$2205.00
S5.7	Disposal Fee (White Goods)	5	EA	$20.00	$100.00	21	$2100.00
S5.8	Disposal Fees (Tires)	1	Ton	$168.00	$168.00	21	$3528.00
PART S5: BID SUBTOTAL						**$**	

PART 6 SOUTH SERVICE AREA: OUTLYING AREAS–LANDSCAPED ROADS AND CITY PARCELS

Item No.	Description	Qty.	Unit	Unit Price	Price/ Cycle	Freq	Total Price
S6.1	Turfgrass Maintenance	46.93	AC	$	$	21	$
S6.2	Bed Maintenance	200,532	SF	$	$	21	$
S6.3	Edging	37,689	LF	$	$	10	$
S6.4	Disposal Fees (Trail Ridge Landfill)	3	TON	$45.00	$135.00	6	$810.00
S6.5	Disposal Fees (Old Kings Rd. Landfill)	1	TON	$35.00	$35.00	6	$210.00

S6.6	Disposal Fee (White Goods)	1	EA	$20.00	$20.00	10	$200.00
S6.7	Disposal Fees (Tires)	2	TON	$168.00	$168.00	1	$336.00
PART S6: BID SUBTOTAL						**$**	

PART 7 SOUTH SERVICE AREA: STORMWATER TREATMENT PONDS

Item No.	Description	Qty.	Unit	Unit Price	Price/ Cycle	Freq	Total Price
S7.1	Litter Removal	101.93	AC	$	$	12	$
S7.2	Turfgrass Maintenance	101.93	AC	$	$	8	$
S7.3	Edging	33,352	LF	$	$	8	$
S7.4	Disposal Fees (Trail Ridge Landfill)	3	TON	$45.00	$135.00	12	$1620.00
S7.5	Disposal Fees (Old Kings Rd. Landfill)	1	Ton	$35.00	$35.00	12	$420.00
S7.6	Disposal Fee (White Goods)	1	EA	$20.00	$20.00	6	$120.00
S7.7	Disposal Fees (Tires)	2	Ton	$168.00	$336.00	6	$2016.00
PART S7: BID SUBTOTAL						**$**	

UNIT PRICES FOR ADDITIONAL SERVICES

The City may choose to select from the following additional services for the unit prices below during the contract period when requested by the Contract Manager. Each unit price shall include the required labor, equipment, and materials to provide fertilization in accordance with the contract documents at various sites throughout the City.

Item No.	Description	Unit	Unit Price
A.1	Fertilization (≥0.25 AC)	AC	$
A.2	Fertilization (< 0.25 AC)	1000 SF	$

B. ADDITIONAL PRE-QUALIFICATION AND SUBMITTAL REQUIREMENTS

The Bidder must meet the following pre-qualifications to be eligible to bid on this project. The Bidder must submit the requested information with the Bid. All submittals listed below shall be on Company letterhead signed by the Owner or Corporate Officer and dated. **Failure to meet any of these requirements will be sufficient grounds for rejection.** The Contract Manager reserves the right to inspect the business location and tools and equipment proposed to be used to confirm conformance with the specifications before awarding the PROJECT.

1. The Bidder and its proposed subcontractors must be certified by the City in the *Grounds Maintenance (NIPG 988-36)* category at the time of the Bid opening to be considered as a qualified Bidder.

   SUBMITTAL: Copy of City Certification.

2. Bidder shall be an individual, company, partnership, or corporation which has been actively engaged in the field of landscape maintenance for at least three (3) years and must have successfully completed a year-long maintenance contract with a minimum billing value of $1,000,000 providing similar services required by this RFP.

SUBMITTAL: Submit, on a separate sheet, a list of commercial or governmental landscape maintenance contracts with a contract value of at least $1,000,000 during each year that the Bidder has completed within the past 3-year period or that are currently under contract. Include the following information for each contract: project name, location and brief description of landscape maintenance work performed; beginning and ending date of work; dollar amount of its contract; owner of project and contact person's email and phone number; and name of Prime Contractor/contact person's email and phone number if the Bidder performed the work as a sub-contractor.

3. Bidder must have in its possession all required equipment listed below, either by ownership or by long term lease agreement or have a written commitment from a lender to finance the cost of the required equipment not owned or leased at the time of the Award. All equipment shall be no more than 10 years old.

a. ..... 4x4 80-100 HP Tractor w/15 foot Mower Deck 1
b. ..... 80-100 HP Tractor w/ 15 foot Mower Deck 1
c. ..... 50-80 HP Tractor w/ 5 foot Mower Deck 1
d. ..... Pickup Truck w/ Mower Trailer 4
e. ..... Finish/Rough Cut Mower w/ 60 inch Deck 10
f. ..... Gas or Electric String Trimmers 10
g. ..... Gas or Electric Edger with blades 10
h. ..... Blowers 4
i. ..... Chain Saws 4

SUBMITTAL: Submit a list of equipment that is owned or leased by the Bidder and by each sub-Contractor that will be used to perform the contract work. Provide a separate equipment list for the Bidder and each of its sub-contractors. For each piece of equipment, show registration, name and model number, manufacturer, year of manufacture, and date purchased or leased. If the equipment is leased, include the name and phone number of the lessor. Equipment listed shall be commercial grade, in good operating condition, and no more than 10 years old.

4. Bidder and its subcontractors must own, lease or rent an interior office space and a warehouse and/or outdoor storage yard to contain the equipment required by this contract at the time of the Award. The office and equipment storage must be at a location properly zoned for commercial or industrial use in the city/county where it is located. The Bidder must have a local office located in Duval, St. Johns, Nassau, Baker or Clay County and have a local or toll free telephone number, cellphone number, and email address, where he/she may be contacted.

SUBMITTAL: Submit each facility address and written proof that each facility is owned, leased, or rented by the BIDDER and its proposed subcontractors.

(Remainder of page intentionally left blank)

SCHEDULE OF JSEB SUBCONTRACTOR/SUBCONSULTANT PARTICIPATION

NAME OF BIDDER: _____

PROJECT TITLE: _____

BID NUMBER: _____ TOTAL BASE BID AMOUNT: _____

*Please list all JSEBs

NAME OF SUB FIRM	ADDRESS OF FIRM	TYPE OF SUB (if certified)	TYPE OF WORK TO BE PERFORMED	TOTAL CONTRACT VALUE

The undersigned acknowledges and agrees that, if any of the above-listed JSEBs are not, for any reason, properly certified with the City, in accordance with Ordinance 2004-602, at the time of bid opening, the same will not be counted toward meeting the participation percentage goal as defined herein.

The undersigned will enter into a formal Agreement with the JSEB Suppliers/Consultants/SubContractors identified herein for work listed in this schedule, as well as any applicable alternates, conditioned upon execution of a contract with the City of Jacksonville. Under penalties of perjury I declare that I have read the foregoing conditions and instructions and the facts are true to the best of my knowledge and beliefs.

_____ _____ _____

Signature of Prime Contractor | Title | Date

_____

Print Name

Attach additional list of subcontractors/subconsultants as needed.

LETTER OF INTENT
TO PERFORM AS A SUPPLIER/CONSULTANT/SUBCONTRACTOR
(to be utilized by JSEBs only)

_____
NAME OF JSEB SUPPLIER/CONSULTANT/SUBCONTRACTOR

NAME OF PROJECT: _____ BID NO: _____

I, the undersigned, understand that the price below is representative of my intent to perform the scope of work stated below. I further understand that this price is subject to increase or decrease due to the City of Jacksonville bid requirements. All work must meet the City of Jacksonville bid specifications.

***Scope of Work**	***Total Price of work to be performed or materials to be supplied including Sales Tax**
Signature of JSEB Supplier/Consultant/ SubContractor	Print Name of JSEB Supplier/ Consultant/ SubContractor
Title	Date

*Scope of Work and Price are for the Total Base Bid only.

Total price must be filled in on this form in order for JSEB participation to be considered valid. This form must be used for Letter of Intent. PROVIDE AN EXECUTED LETTER OF INTENT FROM EACH LISTED JSEB SUBCONTRACTOR.

FORM 2 **RFP No. _____**

CONFLICT OF INTEREST CERTIFICATE

Bidder must execute either Section I or Section II hereunder relative to Florida Statute 112.313(12). Failure to execute either Section may result in rejection of this bid proposal.

SECTION I

I hereby certify that no official or employee of the City or independent agency requiring the goods or services described in these specifications has a material financial interest in this company.

_____ Signature

_____ Company Name

_____ Name of Official (Type or Print)

_____ Business Address

_____ City, State, Zip Code

SECTION II

I hereby certify that the following named City official(s) and employee(s) having material financial interest(s) (in excess of 5%) in this company have filed Conflict of Interest Statements with the Supervisor of Elections, 105 East Monroe Street, Jacksonville, Duval County Florida, prior to bid opening.

Name	Title or Position	Date of Filing

_____ Signature

_____ Company Name

_____ Name of Official (Type or Print)

_____ Business Address

_____ City, State, Zip Code

PUBLIC OFFICIAL DISCLOSURE

Section 126.110 of the Purchasing Code requires that a public official who has a financial interest in a bid or contract make a disclosure at the time that the bid or contract is submitted or at the time that the public official acquires a financial interest in the bid or contract. Please provide disclosure, if applicable, with bid.

Public Official _____

Position Held _____

Relationship with Bidder _____

FORM 3

NO BID FORM

RFP: XX-XXX-XXXX

LANDSCAPE MAINTENANCE SERVICES FOR ROAD RIGHTS-OF-WAY, PONDS & CITY PARCELS

UNABLE TO SUBMIT A BID? WE SINCERELY HOPE THIS IS NOT THE CASE.

If your firm cannot submit a bid at this time, please provide the information requested in the space provided below and return it to:

City of Jacksonville
Procurement Division
214 North Hogan St, Ste #105
Jacksonville, Florida 32202

We are unable to submit a bid at this time due to the following reason(s):

☐ Insufficient time to respond ☐ Conflicts with production schedule

☐ Don't meet minimum requirements ☐ Do not offer these commodities/services

☐ Cannot meet bond requirements ☐ Other (please state below)

_____

_____

Suggestions: _____

_____

Company Name: _____

Signature & Title: _____

Street: _____

City: State: Zip: Phone: _____

PLEASE SUBMIT THIS FORM ONLY; DO NOT SEND BACK THE BID PACKAGE

REVISED 2/2014

LANDSCAPE MAINTENANCE SERVICES
FOR
ROAD RIGHTS-OF-WAY, PONDS, & CITY PARCELS

ATTACHMENTS

ATTACHMENT A
RESPONSE FORMAT

To maintain comparability and facilitate the evaluation process, Responses shall be organized in the manner set forth below. Tab delineations for each of the five sections would be helpful.

1. **Title Page:** Include RFP Title, RFP Number, CONTRACTOR's full name, address, phone number.

2. **Cover Letter:** Include the following:

   A. Date of Letter.

   B. RFP Title and Number

   C. CONTRACTOR's full name, address and phone number.

   D. Names of the persons who will be authorized to make representations for the CONTRACTOR, their titles, addresses (including email address) and telephone numbers.

   E. CONTRACTOR's Federal Employer ID Number.

   F. Acknowledgement that (i) the Response is based on the terms set forth in the RFP and all amendments thereto posted on Buyer's website as of the date of the Response, and (ii) the CONTRACTOR will be responsible for monitoring Buyer's website for subsequent amendments and for either maintaining, amending or withdrawing the Response prior to the Response Due Date based on those subsequent amendments.

   G. Signature of Authorized Representative.

3. **Required Forms.** Attach all forms identified in Section 1 or in the attachments, if applicable, each signed by an authorized representative. Required forms include:

   A. Signed Bid Form

   B. Conflict of Interest Certificate.

   C. Unit Price Proposal.

   D. Equal Business Opportunity Program Forms (if required in Attachment C).

   E. Bid Bond (if applicable).

   F. Performance Bond.

4. **Proof of Minimum Requirements.** Responses will ONLY be accepted from companies meeting the minimum requirements in Section 1 of the RFP. Contractor must provide clear documentation that they meet the minimum requirements.

5. **Statement of Qualifications.** This portion of the Response will be used to provide the information Buyer needs to evaluate how well the Contractor meets the criteria listed in Attachment B – Evaluation Criteria. Failure to provide adequate information on any criterion will result in lower scores and could result in rejection of the Response as non-responsive. Please divide this portion of the Response into seven (7) subsections (one subsection for each of the listed criteria).

ATTACHMENT B
EVALUATION CRITERIA

The Competitive Sealed Proposal Evaluation Committee (CSPEC) shall determine qualifications, interest and availability by reviewing all written responses received that express an interest in performing these services, and may conduct formal interviews of the two (2) to five (5) selected respondents for these services that are determined to be best qualified based upon the evaluation of written responses.

The evaluations will be based upon the seven (7) criteria described below. Contractors are requested to provide, at a minimum, the information listed under each criterion. **Failure to provide adequate information on any criterion will result in lower scores and could result in rejection of the proposal as non-responsive.** The response to each of the criterion will be evaluated relative to the other responses received and will be awarded a score of 1 through 40 points depending on the category. There are a total of **140 possible points** in all seven criteria. Contractors are encouraged to arrange their responses in a format that will offer ready review and evaluation of each criterion and in the listed sequence.

1. **PROJECT MANAGEMENT TEAM/PLAN (Maximum Score 20 Points)**

   Basis of awarding points in this criterion shall be made on the firm's depth of experience and ability to articulate how to execute park mowing and landscape maintenance. More points will be awarded to those firms with the most experienced, qualified personnel, who can articulate, in writing, the components of a successful mowing and landscape maintenance plan. The credentials of the proposed project supervisor, and horticulturalist, will also be taken into account.

   A. Describe how your firm meets the "Minimum Requirements for Proposers" as detailed in Section I of this Request for Competitive Sealed Proposals.

   B. Provide a resume for each of the key individuals who will be involved in the park mowing and landscape maintenance operation. Discuss their experience in planning, executing and supporting mowing and landscape maintenance activities.

   C. Provide the name of the individual who would be responsible for the daily operation of the work effort, and provide the resume for that individual.

   D. Provide the name of the horticulturalist, and provide the resume for that individual.

   E. Provide the name of the individual who would be responsible for pesticide application during the work effort, and provide the resume for that individual.

   F. Provide a list of project planning activities essential to successfully prosecute park mowing and landscape maintenance, including, but not limited to, a sample detailed work assignment; a typical crew composition; sub-Contractor plan; steps taken to guard infrastructure from damage and commitment to repair damage caused by Contractor forces; quality assurance/control activities, communications network with client and crews; other issues, as appropriate. Explain why your firm stands out amongst your peers.

   G. Submit any other information which the firm believes documents their competency and ability to perform the requested services.

2. **EQUIPMENT LIST (Maximum Score 20 Points)**

   Basis of awarding points in this criterion shall be made on the firm's providing a list of Contractor owned equipment and ability to obtain equipment.

   A. Provide a list (Make, Model, Type, Year, etc.) of equipment that is Contractor owned or leased and discuss the ability to obtain additional or leased equipment; discuss ability to keep equipment operational that is leased or owned (equipment maintenance plan).

B. Failure to provide all listed information and documentation will result in a score less than maximum for this criterion.

3. **FINANCIAL RESPONSIBILITY (Maximum Score 10 Points)**

A. Describe form of business, i.e., proprietorship, partnership, corporation; years in business; changes in ownership; bank reference(s); past, present, pending and/or threatened legal proceedings within any forum; and any other information the Contractor may wish to supply to demonstrate financial responsibility.

B. A Dunn and Bradstreet Credit Report or a financial statement including a balance sheet for the most recently completed Fiscal Year must be submitted in order to score maximum points in this criterion.

C. Complete financial information is required for every joint venture partner.

D. Failure to provide all listed information and documentation will result in score less than maximum for this criterion.

4. **PROXIMITY TO THE CITY OF JACKSONVILLE (Maximum Score 10 Points)**

Basis of awarding points in this criterion shall be the location of the firm's corporate headquarters. Those firms headquartered in Duval County, Florida, will receive maximum points, while firms located elsewhere will receive pro-rata fewer points depending on the distance involved.

A. Document the location of Contractor's corporate headquarters; if located in Jacksonville, Florida, no further information is required under this criterion and maximum points will be awarded.

B. If Contractor's corporate headquarters is not located in Jacksonville, Florida, please document the location and the nature of business at the Contractor's branch office(s), if any, which are located in Jacksonville, Florida or in the adjacent surrounding counties, the number of employee assigned thereto, and the period of continuous existence thereof.

C. If the Contractor does not have a local office, Contractor must demonstrate, define and provide examples of its ability to provide the services contemplated herein in a manner comparable to having a local office in Jacksonville, Florida or to show that a local office is not necessary to satisfactorily perform the services required for this project. In such an event, maximum points may be awarded.

5. **PAST AND PRESENT DEMONSTRATED COMMITMENT TO SMALL AND MINORITY BUSINESSES AND CONTRIBUTIONS TOWARD A DIVERSE MARKET PLACE (Maximum Score 30 Points)**

Demonstrate the Contractor's past and present commitment to minority, women-owned, small and emerging businesses. More specifically, the response to this evaluation criterion should include, without limitation, statements that document the Contractor's:

A. Commitment to diversity among the directors, officers, members, and employees that make up the firm;

B. Commitment to diversity within its community and beyond;

C. Commitment to and/or utilization of minority, women-owned, small and emerging businesses on past projects; and

D. Commitment to the utilization of minority, women-owned, small and emerging businesses, certified JSEBs, and, in particular, for this project solicitation.

E. Commitment to establish a Disadvantaged Youth Summer Employment Program to hire at least ten (10) disadvantaged youth between 16 and 19 years old during the Duval School System summer vacation period.

6. PAST PERFORMANCE/REFERENCES/AWARDS/SAFETY (Maximum Score 10 Points)

Basis of awarding points in this criterion shall be how operational effectiveness was perceived by the client and others in the industry.

A. Identify mowing and landscape maintenance projects where the firm has been the prime or sub-Contractor over the past 24 months for contracts worth $750,000 or more and discuss accomplishments, problems and corrective actions. Show each project location, name and address of owner, contract amount, scope of services, and contract start and stop date. Include a list of references and/or awards, if applicable.

B. Describe the safety/environmental training that employees are required to take, including identifying employees with specific certifications recognized by state/federal agencies, and discuss the firm's safety record.

7. UNIT PRICES FOR LANDSCAPE MAINTENANCE SERVICES (Maximum Score 40 Points)

Basis of awarding points in this criterion shall be the aggregate of the unit prices bid for the selected activities. The firm with the lowest responsive, responsible bid will receive the most points. For obvious reasons, this category is weighted the most.

Fill out and sign the Unit Price Proposal sheet. The bidder with the lowest responsive, responsible bid total for each of the two Service Areas (North and South) will be awarded the most points in this category.

(Remainder of page intentionally left blank.)

ATTACHMENT C

EQUAL BUSINESS OPPORTUNITY PROGRAM

Participation Percentage Plan for Jacksonville Small and Emerging Businesses

A. POLICY

Pursuant to Part 6 of Chapter 126, Jacksonville Ordinance Code, the City of Jacksonville encourages the utilization and participation of Jacksonville Small and Emerging Businesses (JSEBs) in its contract awards based upon availability. It is the City's intent in adopting this program to reflect the philosophy with regard to enhancing participation of JSEBs in all areas of procurement.

Please be advised that, in order to be counted toward meeting the participation percentage goal defined herein, all JSEBs shall be certified by the City in accordance with Part 6 of Chapter 126, Jacksonville Ordinance Code, AT THE TIME OF BID OPENING.

In the event bidders are unable to obtain bids from JSEB subcontractors that equal or exceed the percentage established in the participation goals, or otherwise desire to demonstrate "good faith" efforts performed in their attempt to meet the participation percentage goal, whether or not said goal is met, they shall, at a minimum, **submit at the time of bid opening** a Notice of Intent to Submit a Good Faith Effort Statement.

As a supplement to a Notice of Intent to Submit a Good Faith Effort Statement, the bidder, **within 48 hours after the scheduled bid opening**, shall submit to the Chief of Buying & Administration Division its Good Faith Effort Statement and all documentation in support of the same, as outlined in the Good Faith Efforts categories of Section J, herein. Failure to submit the Good Faith Effort Statement and supporting documentation within 48 hours after the scheduled bid opening: (i) shall constitute a waiver of any right to have the same considered; and (ii) may result in the bid in question being rejected as non-responsive.

B. JSEB OBLIGATION

Bidders are required to make all efforts reasonably possible to ensure that JSEBs have a full and fair opportunity to compete for performance on this project. Contractors shall not discriminate on the basis of race, ethnicity, national origin or gender in the award and performance of the work under this contract.

C. ELIGIBILITY

1. To be considered eligible for contract award, the Contractor shall include with the bid/proposal an original Form 1(Schedule of Subcontractor/Subconsultant Participation), showing:
   a. Total percentage of JSEB work or procurement that the Prime Contractor intends to award;
   b. The identification of the JSEB as being a Subcontractor, service organization, manufacturer, or supplier;
2. In addition, each certified JSEB must submit to the prime Contractor a Letter of Intent **(see Section 3 of specification documents)** to perform a specific task related to the project for which he or she is licensed to perform and has been certified by the City in that category. The Letter of Intent must include the JSEB subContractor's name, the scope of work to be performed, and the dollar value of the work to be performed by the JSEB (the information contained in the Letters of Intent must reflect the information contained in the bidder's Schedule of Subcontractor/Subconsultant Participation). **Copies (or faxes) of the original Letters of Intent signed by the JSEB Subcontractors or suppliers may be submitted at the time of the scheduled bid opening but must be submitted within 48 hours after the scheduled bid opening to the Chief of Procurement, 214 N. Hogan Street, STE 800, Jacksonville, FL 32202.** Failure to submit the Letter(s) of Intent within 48 hours after the scheduled bid opening may result in the bid in question being rejected as non-responsive.

a. All JSEBs must be subcontracted in the area that they are licensed and certified, in accordance with the requirements of Part 6, Chapter 126, Jacksonville Ordinance Code.

D. COMPLIANCE

All Bidders or subcontractors participating in this project are hereby notified that failure to fully comply with the City's JSEB policy as set forth herein shall constitute a breach of contract which may result in termination of the contract or such other remedy as deemed appropriate by the Owner. Such penalties as outlined in Section 126.201, Jacksonville Ordinance Code, **will apply.**

E. PARTICIPATION GOALS

The following goals apply to this contract and submissions of a bid by a prospective Contractor shall constitute full acceptance of all conditions outlined in the bid documents, Chapter 126, Jacksonville Ordinance Code, and the prospective Contractor's bid proposal.

The attainment of JSEB participation goals established for this contract will be: (i) based upon JSEBs certified by the City AT THE TIME OF BID OPENING in accordance with Part 6 of Chapter 126, Jacksonville Ordinance Code; and (ii) measured as a percentage of the total dollar value of the contract or, in the case of alternates, the percentage is calculated on the base bid for the purpose of the award; however, the Contractor is expected to make every attempt to meet or exceed the stated goals when the alternates are awarded. The goal established for this contract is:

A MINIMUM OF 20 PERCENT OF THE CONTRACT SHALL BE PERFORMED BY SUB-CONTRACTORS WHO ARE CITY CERTIFIED JSEBs AT THE TIME OF THE BID OPENING (ANY COMBINATION).

F. CONTRACT AWARD

The City proposes to award the contract to the responsive, responsible bidder submitting a reasonable bid, provided: (i) the bidder has met the goals for JSEB participation; or (ii) if unable to meet the goals, the bidder has timely submitted an acceptable Good Faith Effort Statement and supporting documentation that demonstrates, pursuant to Part 6 of Chapter 126, Jacksonville, Ordinance Code, a sufficient attempt to meet the JSEB participation goals as established herein. Bidders are advised that the City has sole discretion and authority to determine if any bidder has made a "Good Faith Effort." The City reserves the right to reject any or all bids submitted. The City will have discretion to reject any bid or exclude a prospective bidder from submitting a bid who has been non-responsive to JSEB program requirements without satisfactory justification accepted by the Chief of Procurement. Rejections hereunder may be timely protested pursuant to the city's Procurement Protest Procedures, a copy of which is included as part of these bid documents.

G. SUBCONTRACT CLAUSE

1. All bidders hereby agree to incorporate the JSEB participation, policy, goals, conditions and instructions in all agreements that offer JSEB participation subcontracting opportunities.

2. If a change order presents further subcontracting opportunity beyond current subcontracting, the prime Contractor shall make positive efforts to further include JSEB participation.

3. If the Bidder is a certified JSEB contractor, then the bidder shall perform **at least 60%** of the total amount of the work to be performed under this Contract with its own workforce. Subletting of any Work under this Contract shall not relieve the JSEB prime Contractor of its full responsibility for the proper and timely performance and for its selection of Subontractor s.

H. POST AWARD REQUIREMENTS

After the award of the contract, failure on the part of the successful Contractor to subcontract with JSEBs at a percentage level equal to or higher than stated on Form 1, may put the Contractor in violation and is subject to penalties outlined in Chapter 126, Jacksonville Ordinance Code.

I. PAYMENT OF SUBCONTRACTORS

Prime Contractors shall certify in writing that ALL subcontractors and suppliers have been paid for work and materials from previous progress payments received (less any retainage) as a condition precedent to prior to receipt of any further progress payments. Prime Contractor shall have a continuing obligation to pay all subcontractors and suppliers equal to the amount of work and materials furnished on this project at the direction of the prime Contractor and for which amount prime Contractor includes in its request or application for payment that it submits to the city in order to induce payment for the same; otherwise, within 10 business days after receiving written notice from the city, prime Contractor shall return to the city any and all amounts it has been paid by the city that prime Contractor failed to pay its subcontractors or suppliers in contradiction to information contained in a corresponding request or application for payment submitted by prime Contractor. Additionally, failure to comply with the requirements of this section may result in penalties imposed upon prime Contractor, including without limitation those outlined in Chapter 126, Jacksonville Ordinance Code.

J. GOOD FAITH EFFORTS

Bidders who are unable to meet the stated JSEB participation goals set forth herein are required to submit: (i) a Notice of Intent to Submit a Good Faith Effort Statement **at the time of bid opening**; and (ii) a Good Faith Effort Statement and all supporting documentation **within 48 hours after the scheduled bid opening,** that demonstrate all of the bidder's efforts in the solicitation of subContractors to meet the JSEB participation goals on this project, which will be evaluated in accordance with the factors outlined in Part 6 of Chapter 126, Jacksonville Ordinance Code, including without limitation §§ 126.613 and 126.614.

NOTE: The City will investigate and verify information submitted in determining Good Faith Effort, and, among other factors, will compare the same with the performance of other bidders in their attempt to meet the participation goals defined herein.

K. EXCLUSIONARY AGREEMENTS

Agreements between any bidder and a JSEB in which the JSEB promises not to provide subcontracting quotations to other bidders are prohibited, and may result in both the bidder and the JSEB being subject to the penalties outlined in Chapter 126, Jacksonville Ordinance Code.

L. JOINT VENTURE SUBMITTALS

For Capital Improvement, Contractors submitting as Joint Venture must be certified as a joint venture at the time of bid opening. Information concerning submitting a bid as a Joint Venture may be obtained from the Procurement Division, 214 N. Hogan Street, STE 800, Jacksonville, FL 32202, (904) 255-8800. Failure to meet the deadline for certification as a Joint Venture may deem a proposal non-responsive.

M. SUBSTITUTIONS

In the event the successful bidder / Contractor wishes to make a substitution of a JSEB subContractor or wishes to self-perform or supplement the work of a JSEB subContractor, the bidder / Contractor shall:

1. Submit satisfactory written proof of "noncompliance" to the Ombudsman (The term "noncompliance" is defined as facts and circumstances that substantially demonstrate a material breach by the subContractor of the contract between it and the successful Contractor).

2. Take no action until all information submitted has been reviewed and approved by the Ombudsman.

3. To the extent possible, substitute a certified JSEB performing the same work, as the subContractor being replaced.

N. JSEB MONTHLY REPORT

A completed JSEB Monthly Report (See Form 3) will be included with each pay request. Prime Contractor is required to maintain records of the JSEB Monthly Reports for three (3) years.

O. CALCULATION OF JSEB PARTICIPATION

1. Credits toward the JSEB goal will be based on the percentage of work actually performed by JSEBs.

2. If a certified JSEB bidder bids as a prime Contractor, it will meet the established goal by virtue of being a certified JSEB; nevertheless, JSEBs who bid as prime Contractors are encouraged to make every attempt to subcontract with other JSEBs.

3. Subject to the requirements of Part 6 of Chapter 126, Jacksonville Ordinance Code, credit towards the JSEB goal allowed for a joint venture involving a JSEB will be equal to the same percentage as the percentage of ownership and control of the JSEB participants in the joint venture. The eligibility of a JSEB joint venture will be determined on a project-by project basis. A joint venture must be certified as a JSEB joint venture at the time of bid opening in order for the participation of the JSEB partner to be counted towards the JSEB goal requirement. The JSEB partner's share in the ownership, control, management responsibilities, risks and profits of the joint venture must be at least twenty-five percent (25%) and the JSEB partner must be responsible for a clearly defined portion of the work to be performed.

4. The EBO office will accept participation from certified JSEB companies that are certified at the time of bid opening, and that are immediately subordinate to subcontractors and sub-consultants, toward meeting percentage goals.

5. The EBO office will accept 100% of purchase price for materials from JSEB suppliers towards meeting JSEB percentage goals.

P. PENALTIES

Severe penalties, including without limitation those outlines in Chapter 126, Jacksonville Ordinance Code, may apply to non-compliance with the Equal Business Opportunity Program and other violations of applicable federal, state and local laws statutes, ordinances, rules and regulations.

CITY OF JACKSONVILLE
EQUAL BUSINESS OPPORTUNITY PROGRAM
CONSULTANT AND CONTRACTOR'S MONTHLY REPORT

PRIME CONTRACTOR NAME:_____ PROJECT TITLE:___

PROFESSIONAL SERVICES (RFP) NO. _____ - *OR* -CITY BID NO. _____

CURRENT CONTRACT TOTAL AMOUNT $_____

1. INVOICE INFORMATION

INVOICE NO.: _____ CURRENT INVOICE **$**: _____

FOR PERIOD ENDING DATE: _____ CUMULATIVE INVOICED **$**: _____

CONTRACT % COMPLETE: _____

2. CONTRACT GOAL TRACKING

JSEB GOAL $: _____ **JSEB GOAL %:** _____

PRIOR MONTH CUMULATIVE **JSEB $:** _____

PRIOR MONTH CUMULATIVE **NON-JSEB $:** _____

CUMULATIVE **JSEB $:** _____

CUMULATIVE **NON-JSEB $:** _____

FORMULA FOR CURRENT MONTH %:
CUMULATIVE $/CUMULATIVE $ INVOICED

CUMULATIVE **JSEB %** : _____

CUMULATIVE **NON- JSEB %** : _____

3. JSEB SUBCONTRACTORS TO BE PAID FROM THIS INVOICE

COMPANY NAME	FEDERAL I.D. NO.	ZIP CODE	JSEB TYPE[1]	TYPE OF WORK[2]	$ THIS PAYMENT
Use Sheet 2 if additional lines are needed.				**TOTAL**	

4. NON-JSEB SUBCONTRACTORS TO BE PAID FROM THIS INVOICE

COMPANY NAME	FEDERAL I.D. NO.	ZIP CODE	Type	TYPE OF WORK [2]	$ THIS PAYMENT
			N/A		
			N/A		
			N/A		
			N/A		

Use Sheet 3 if additional lines are needed.	TOTAL	

[1]**JSEB** (Jacksonville Small Emerging Business)
[2]**TYPE OF WORK**: Examples: Catering, Clerical, Consulting, Engineering, Hauling, Janitorial, Masonry, Site Clearing, Technical Support, etc.

FOR CITY OF JACKSONVILLE USE ONLY			
DATE PROCESSED	**DOCUMENT NO.**	**INDEX CODE–SUB-OBJECT-PROJECT NO.-DETAIL**	**$ THIS PAYMENT**

Notes:

1. THIS MONTHLY FORM MUST BE COMPLETED AND SUBMITTED WITH ALL REQUESTS FOR PAYMENT AND FINAL PAYMENT.

Contractor shall attach to this form a typewritten explanation of any differences in JSEB participation from original contract commitment

ATTACHMENT D

SAMPLE CONTRACT

SERVICES CONTRACT
BETWEEN
THE CITY OF JACKSONVILLE
AND
INSERT CORPORATE NAME OF CONTRACTOR
FOR
INSERT SUMMARY OF SERVICES TO BE PERFORMED

THIS CONTRACT, made and entered into this ___ day of _____, 201__ (the "Effective Date"), by and between the CITY OF JACKSONVILLE (the "CITY"), a municipal corporation existing under the Constitution and the laws of the State of Florida, and _____ (the "CONTRACTOR"), a _____corporation authorized to transact business in Florida and with its principal offices at
_____.

WHEREAS, the CITY issued a Request for Proposal No. _____ (the "RFP") for certain services described in the RFP (the "Services"); and

WHEREAS, based on CONTRACTOR'S response to the RFP dated _____, consisting of ____ pages (the "Response"), the CITY has negotiated and awarded this Contract to CONTRACTOR;

NOW THEREFORE, in consideration of the premises and the mutual covenants contained below, the parties agree as follows:

1. **Performance of Services.** The Services will be performed by CONTRACTOR as specified in the RFP and the Response.

2. **Compensation**. CONTRACTOR will be paid by the CITY for the Services [as follows: _____] or [as specified on the Price Sheets attached as Exhibit ____].

3. **Maximum Indebtedness.** As required by Section 106.431, *Ordinance Code*, the CITY's maximum indebtedness, for all products and services under this Contract shall be a fixed monetary amount not-to-exceed _____($_____).

4. **Term.** The initial term of this Contract shall commence on the Effective Date and shall expire on _____, unless sooner terminated by either party in accordance with the terms of the RFP. This Contract may be renewed for up to _____additional one (1) year periods by (i) the CITY, it its sole discretion, upon written notice to CONTRACTOR at least sixty (60) days prior to end of the then-current term, or (ii) upon the mutual agreement of the parties.

5. **Contract Documents.** This Contract consists of the following documents which are hereby incorporated as if fully set forth herein and which, in case of conflict, shall have priority in the order listed:

- This document, as modified by any subsequent signed amendments
- Any amendments to the RFP
- The RFP as originally issued.
- Any Purchase Order under the Contract

- The Response, provided that any terms in the Response that are prohibited under the RFP shall not be included in this Contract.

6. **Notices.** All notices under this Agreement shall be in writing and shall be delivered by certified mail, return receipt requested, or by other delivery with receipt to the following:

As to the CITY:

_____
_____
_____

As to the CONTRACTOR:

_____
_____
_____

7. **Contract Managers.** Each Party will designate a Contract Manager during the term of this Contract whose responsibility shall be to oversee the Party's performance of its duties and obligations pursuant to the terms of this Contract. As of the Effective Date, CITY'S Contract Manager is __[Insert Name and Address]__, and the CONTRACTOR'S Contract Manager is __[Insert Name and Address]__. Each Party shall provide prompt written notice to the other Party of any changes to the Party's Contract Manager or his or her contact information; provided, such changes shall not be deemed Contract amendments and may be provided via email.

8. **Entire Agreement.** This Contract constitutes the entire agreement between the parties hereto for the Services to be performed and furnished by the CONTRACTOR. No statement, representation, writing, understanding, agreement, course of action or course of conduct, made by either party or any representative of either party, which is not expressed herein shall be binding. CONTRACTOR may not unilaterally modify the terms of this Contract by affixing additional terms to materials delivered to the CITY (e.g., "shrink wrap" terms accompanying or affixed to a deliverable) or by including such terms on a purchase order or payment document. CONTRACTOR acknowledges that it is entering into this Contract for its own purposes and not for the benefit of any third party.

9. **Amendments.** All changes to, additions to, modifications of, or amendment to this Contract, or any of the terms, provisions and conditions hereof, shall be binding only when in writing and signed by the authorized officer, agent or representative of each of the parties hereto.

10. **Counterparts.** This Contract, and all amendments thereto, may be executed in several counterparts, each of which shall be deemed an original, and all of such counterparts together shall constitute one and the same instrument.

(Signature page immediately follows)

IN WITNESS WHEREOF, the parties have executed this Contract as of the day and year first above written.

ATTEST:

By _____
James R. McCain, Jr.
Corporation Secretary

CITY OF JACKSONVILLE

By _____
Lenny Curry
Mayor

In accordance with the *Ordinance Code*, of the City of Jacksonville, I do hereby certify that there is an unexpended, unencumbered, and un-impounded balance in the appropriation sufficient to cover the foregoing agreement; and that provision has been made for the payment of monies provided therein to be paid.

_____
Director of Finance

_____
City Contract Number

Form Approved:

_____
Office of General Counsel

ATTEST:

By_____
Signature

_____
Type/Print Name

_____
Title

INSERT NAME OF CONTRACTOR.

By_____
Signature

_____
Type/Print Name

_____
Title

ATTACHMENT E
BID BOND

KNOW ALL MEN BY THESE PRESENTS, that we, the undersigned,

_____ as Principal and

_____as Surety, are hereby held and firmly bound unto the City of Jacksonville, Florida, in the sum of

_____dollars

($_____) as liquidated damages for payment of which, well and truly to be made, we hereby jointly and severally bind ourselves, our heirs, executors, administrators, successors and assigns.

The Conditions of the above obligation are such that whereas the Principal has submitted to the City of Jacksonville, Florida, a certain Proposal attached hereto and hereby made part hereof, to enter into a Contract Agreement in writing, for landscape maintenance services of _____.

NOW THEREFORE,

(a) If said Proposal shall be rejected or withdrawn as provided in the Instructions to Bidders attached hereto or, in the alternative,

(b) If said Proposal shall be accepted and the Principal shall sign and deliver a formal contract document in the form of the Contract Agreement attached hereto (properly completed in accordance with said Proposal) and shall furnish the specified Bonds required by Section 12 of the Contract Documents in the amount equal to one hundred percent (100%) of the base bid within ten (10) consecutive days after the receipt of said contract,

thence this obligation shall be void, otherwise, it shall remain in force and effect; it being expressly understood and agreed that the liability of the Surety for any and all claims hereunder in no event shall exceed the amount of this obligation as herein stated.

The Surety, for value received, hereby stipulates and agrees that the obligations of said Surety and its bond shall be in no way impaired or affected by an extension of the time within which such Proposal may be accepted, and said Surety does hereby waive notice of any such extension.

The sum herein stated shall be due and payable to the City of Jacksonville, Florida, and the "Surety" herein agrees to pay said sum immediately upon demand of said City of Jacksonville, Florida in good and lawful money of United States of America as liquidated damages for failure thereof of said "Principal".

IN WITNESS WHEREOF, the said _____, as "Principal" herein, has caused these presents to be signed in its name by its_____ and attested by its _____ under its corporate seal, and the said _____ as "Surety" herein, has caused these presents to be signed in its name by its _____ and attested by its_____ under its corporate seal, this _____ day of _____ A.D., 20____.

By _____(SEAL)

AS PRINCIPAL

ATTEST:

_____

Its _____

_____

Its _____

Signed, Sealed and Delivered
in the presence of:

By _____

AS SURETY

_____

_____

ATTACHMENT F
PEFORMANCE AND PAYMENT BOND

THIS IS AN APPROVED FORM. DO NOT SUBSTITUTE OR REVISE.

CONTRACT NUMBER _____
(Contract Number to be inserted by the City of Jacksonville)

PERFORMANCE BOND
REQUIRED
BY SECTION 255.05, FLORIDA STATUTES

As to the Contractor/Principal:

Name: _____

Principal Business Address: _____

Telephone: (__)_____

As to the Surety:

Name: _____

Principal Business Address: _____

Telephone: (__) _____

As to the Owner of the Property/Contracting Public Entity:

Name: The City of Jacksonville, Florida (c/o Public Works Department)

Principal Business Address: 214 North Hogan Street, Jacksonville, Florida 32202

Telephone: (904) 255-8763

Description of project including address and description of improvements or services:

KNOW ALL MEN BY THESE PRESENTS, That_____, as Principal, (hereinafter called "Contractor"), and _____, a corporation organized and existing under the laws of the State of_____ and duly authorized to conduct and carry on a general surety business in the State of Florida, as Surety (hereinafter called "Surety"), are each held and firmly bonded unto the City of Jacksonville, a municipal corporation in Duval County, Florida, as Obligee (hereinafter called "City"), in the sum of _____, lawful money of the United States of America, for the payment whereof Contractor and Surety bind themselves, their respective heirs, executors, administrators, legal representatives, successors and assigns, jointly and severally, firmly by these presents.

WHEREAS, the Principal made and entered into City Contract Number_____(*to be inserted by the City*) (the "Contract"), dated as of the _____ day of _____ 20___ for _____, under Bid numbered _____, of Specifications entitled _____ for the City of Jacksonville, Florida, in strict accordance with plans and specifications prepared by _____, bid numbered _____, bid date _____ and any advertisement for bids for said work and the drawings, plans and specifications for said work and requirements of the City request for bids and award therefor and of the Contract and all documents included as a part of the Contract, all of which are, by this reference, made a part hereof to the same extent as if fully set out herein.

NOW, THEREFORE, THE CONDITION OF THIS OBLIGATION is such that, if Contractor shall: **(1)** promptly and faithfully perform the construction work and other work in the time and manner prescribed in said Contract, which is made a part of this Bond, by reference, in strict compliance with the Contract requirements; and **(2)** perform the guarantee and maintenance of all work and materials furnished under the Contract for the time specified in the Contract; and **(3)** pay the City all losses, delay and disruption damages and all other damages, expenses, costs, statutory attorney's fees, including appellate proceedings, that the City sustains because of a default by Contractor under the Contract; then this Bond shall be void; otherwise it shall remain in full force and effect, both in equity and in law, in accordance with the laws and statutes of the State of Florida.

PROVIDED, that the Surety hereby waives notice of any alteration or extension of time made by the City, and any changes in or under the Contract and compliance or noncompliance with any formalities connected with the Contract or the changes does not affect Surety's obligation under this bond.

PROVIDED further, that whenever Contractor shall be declared by the City to be in default under the Contract, the City having performed the City's obligations thereunder, the Surety shall, at the City's sole option, take one (1) of the following actions:

(1) Within a reasonable time, but in no event later than thirty (30) days, from the City's written notice of termination for default, arrange for Contractor with the City's consent,

which shall not be unreasonably withheld, to complete the Contract and the Surety shall pay the City all losses, delay and disruption damages and all other damages, expenses, costs and statutory attorney's fees, including appellate proceedings, that the City sustains because of a default by the Contractor under the Contract; or

(2) (A) Within a reasonable time, but in no event longer than sixty (60) days of the City's written notice of termination for default, award a contract to a completion contractor and issue notice to proceed. Surety shall obtain a bid or bids for completing the Contract in accordance with its terms and conditions, and upon determination by Surety of the lowest responsible qualified bidder, award a contract; **(B)** alternatively, the City may elect, to have the Surety determine jointly with the City the lowest responsible qualified bidder, to have the Surety arrange for a contract between such bidder and the City, and for the Surety to make available as Work progresses sufficient funds to pay the cost of completion less the balance of the Contract price (even though there should be a default or a succession of defaults under the contract or contracts of completion arranged under this paragraph). The term "balance of the Contract price", as used in this Bond, shall mean the total amount payable by the City to Contractor under the Contract and any approved change orders thereto, less the amount properly paid by the City to Contractor. **(C)** Either way, the Surety shall pay the City all remaining losses, delay and disruption damages, expenses, costs, and statutory attorney's fees , including appellate proceedings, that the City sustains because of a default by Contractor under the Contract; or

(3) Within a reasonable time, but in no event later than thirty (30) days from City's notice of termination for default, waive its right to complete or arrange for completion of the Contract and, within twenty-one (21) days thereafter, determine the amount for which it may be liable to the City and tender payment to the City of any amount necessary in order for the City to complete performance of the Contract in accordance with its terms and conditions less the balance of the Contract price, and shall also indemnify and save the City harmless on account of all claims and damages arising from the Contractor's default under the Contract, and pay the City for all losses, delay and disruption damages and other damages, expenses, costs and statutory attorney's fees, including appellate proceedings, that the City sustains because of a default of the Contractor under the Contract.

PROVIDED further, the Surety shall indemnify and save the City harmless from any and all claims and damages, arising from the Contractor's default under the Contract including, but not limited to, contractual damages, expenses, costs, injury, negligent default, or intentional default, patent infringement and actual damages (including delay and disruption damages) in accordance with the Contract, and including all other damages and assessments which may arise by virtue of failure of the product to perform or any defects in work or materials within a period of one (1) year from the date on which the Contractor receives from the City a certificate of final completion under the Contract.

PROVIDED further, that during any interim period after the City has declared Contractor to be in default but Surety has not yet remedied the default in the manner acceptable to the City, Surety shall be responsible for securing and protecting the work site including, but not limited to, the physical premises, structures, fixtures, materials, and equipment, and shall be responsible for securing and protecting materials and equipment stored off-site in accordance with the Contract.

PROVIDED further, no right of action shall accrue on this Bond to or for the use of any person or corporation other than the City named herein or the heirs, executors, administrators or successors of the City.

(Remainder of page intentionally left blank. Signature page immediately follows.)

SIGNED AND SEALED this _____day of _____, 20____

ATTEST:

_____
Signature

_____
Type/Print Name

_____
Title

INSERT NAME OF CONTRACTOR

_____
Signature

_____
Type/Print Name

_____
Title

AS PRINCIPAL

Signed, Sealed and Delivered
in the Presence of:

_____

_____

_____

By _____
Its

AS SURETY

Name of Agent: _____

Address: _____

_____

Form Approved:

_____
Office of General Counsel

<u>Note. Date of Bond Must Not Be Prior to Date of Contract</u>

THIS IS AN APPROVED FORM. DO NOT SUBSTITUTE OR REVISE.

CONTRACT NUMBER _____
(Contract Number to be inserted by the City of Jacksonville)

PAYMENT BOND
REQUIRED
BY SECTION 255.05, FLORIDA STATUTES

As to the Contractor/Principal:

Name: _____

Principal Business Address:_____

Telephone: (__)_____

As to the Surety:

Name:_____

Principal Business Address:_____

Telephone: (__) _____

As to the Owner of the Property/Contracting Public Entity:

Name: The City of Jacksonville, Florida (c/o Public Works Department)

Principal Business Address: 214 North Hogan Street, Jacksonville, Florida 32202

Telephone: (904) 255-8763

Description of project including address and description of improvements or services:

CITY OF JACKSONVILLE, FLORIDA

PAYMENT BOND REQUIRED
BY
SECTION 255.05, FLORIDA STATUTES

KNOW ALL MEN BY THESE PRESENTS, that _____hereinafter called "Principal", and _____, a corporation organized and existing under the laws of the State of _____, and duly authorized to conduct and carry on a general surety business in the State of Florida, hereinafter called "Surety", are each held and firmly bound unto the City of Jacksonville, a municipal corporation, of Jacksonville, Duval County, Florida, hereinafter called "City" or "Owner", in the penal sum of _____, in lawful money of the United States of America, for the payment whereof Principal and Surety bind themselves, their respective heirs, executors, administrators, legal representatives, successors and assigns, jointly and severally, firmly by these presents.

WHEREAS, the Principal made and entered into City Contract Number_____(*to be inserted by the City*) (the "Contract"), dated as of the _____ day of_____, 20___ for _____ under Bid numbered_____, of Specifications entitled _____ for the City of Jacksonville, Florida, in strict accordance with plans and specifications prepared by _____, bid numbered _____, bid date _____ and any advertisement for bids for said work and the drawings, plans and specifications for said work and requirements of the City request for bids and award therefor and of the Contract and all documents included as a part of the Contract, all of which are, by this reference, made a part hereof to the same extent as if fully set out herein.

NOW, THEREFORE, THE CONDITION OF THIS BOND is such that if the said Principal:

(1) Promptly makes payments to all claimants, as defined in Sections 255.05 and 713.01, Florida Statutes, supplying Principal with labor, materials or supplies that are consumed or used directly or indirectly, by Principal in connection with the prosecution of the work provided for in such Contract and including all insurance premiums on the work, and including any authorized extensions or modifications of such Contract; and

(2) Defends, indemnifies and saves the City harmless from claims, demands, liens, or suits by any person or entity whose claim, demand, lien or suit is for the payment of labor, materials or equipment furnished for use in the performance of the Contract, provided the City has promptly notified the Principal and Surety of any claims, demands, liens, or suits and provided there is no failure by the City to pay the Principal as required by the Contract; and

(3) Pays the City all losses, damages, expenses, costs and attorney's fees, including appellate proceedings, that the City sustains because of the Principal's failure to promptly make payments to all claimants as provided above,

then, this Bond is void; otherwise, it remains in full force and effect, both in equity and in law, in accordance with the statutes and the laws of the State of Florida and, specifically Section 255.05, Florida Statutes.

PROVIDED, no suit or action for labor, materials or supplies shall be instituted hereunder against the

Principal or the Surety unless a claimant provides, to each of them, both of the proper notices, in accordance with the requirements of Section 255.05(2)(a), Florida Statutes. Both notices must be given in order to institute such suit or action.

PROVIDED further, an action, except for an action exclusively for recovery of retainage, must be instituted against the Principal or Surety on this Payment Bond within one (1) year after the performance of the labor or completion of delivery of the materials or supplies, in accordance with the requirements of Section 255.05(2)(a), Florida Statutes.

PROVIDED further, an action exclusively for the recovery of retainage must be instituted against the Principal or Surety within one (1) year after the performance of the labor or completion of delivery of the materials or supplies, or within ninety (90) days after the Principals' receipt of final payment (or the payment estimate containing the owner's final reconciliation of quantities, if no further payment is earned and due as a result of deductive adjustments) by the Principal or surety whichever comes last, in accordance with the requirements of Section 255.05(2)(a), Florida Statutes.

PROVIDED further, that the said Surety, hereby stipulates and agrees that no change, extension of time, alteration or addition of the terms of the Contract or to the work to be performed thereunder or the specifications accompanying the same shall in any wise effect its obligation on this Bond, and it does hereby waive notice of any such change, extension of time, alteration or addition to the terms of the Contract or to the work or to the specifications.

Remainder of page intentionally left blank. Signature page immediately follows.

SIGNED AND SEALED this _____day of _____, 20____

ATTEST:

_____
Signature

_____
Type/Print Name

_____
Title

INSERT NAME OF CONTRACTOR

_____
Signature

_____
Type/Print Name

_____
Title

AS PRINCIPAL

Signed, Sealed and Delivered
in the Presence of:

_____

_____

_____

By _____
Its

AS SURETY

Name of Agent: _____

Address: _____

_____

Form Approved:

_____
Office of General Counsel

<u>Note. Date of Bond Must Not Be Prior to Date of Contract</u>

ATTACHMENT G
INDEMNIFICATION

Contractor shall hold harmless, indemnify, and defend the City of Jacksonville and City's members, officers, officials, employees and agents (collectively the "Indemnified Parties") from and against, without limitation, any and all claims, suits, actions, losses, damages, injuries, liabilities, fines, penalties, costs and expenses of whatsoever kind or nature, which may be incurred by, charged to or recovered from any of the foregoing Indemnified Parties for:

1. General Tort Liability, for any negligent act, error or omission, recklessness or intentionally wrongful conduct on the part of the Indemnifying Parties that causes injury (whether mental or corporeal) to persons (including death) or damage to property, whether arising out of or incidental to the Indemnifying Parties' performance of the Contract, operations, services or work performed hereunder; and

2. Environmental Liability, to the extent this Contract contemplates environmental exposures, arising from or in connection with any environmental, health and safety liabilities, claims, citations, clean-up or damages whether arising out of or relating to the operation or other activities performed in connection with the Contract; and

3. Intellectual Property Liability, to the extent this Contract contemplates intellectual property exposures, arising directly or indirectly out of any allegation that the Services, any product generated by the Services, or any part of the Services as contemplated in this Contract, constitutes an infringement of any copyright, patent, trade secret or any other intellectual property right. If in any suit or proceeding, the Services, or any product generated by the Services, is held to constitute an infringement and its use is permanently enjoined, the Indemnifying Parties shall, immediately, make every reasonable effort to secure within 60 days, for the Indemnified Parties a license, authorizing the continued use of the Service or product. If the Indemnifying Parties fail to secure such a license for the Indemnified Parties, then the Indemnifying Parties shall replace the Service or product with a non-infringing Service or product or modify such Service or product in a way satisfactory to Buyer, so that the Service or product is non-infringing.

If an Indemnifying Party exercises its rights under this Contract, the Indemnifying Party will (1) provide reasonable notice to the Indemnified Parties of the applicable claim or liability, and (2) allow Indemnified Parties, at their own expense, to participate in the litigation of such claim or liability to protect their interests. **The scope and terms of the indemnity obligations herein described are separate and apart from, and shall not be limited by any insurance provided pursuant to the Contract or otherwise. Such terms of indemnity shall survive the expiration or termination of the Contract.**

In the event that any portion of the scope or terms of this indemnity is in derogation of Section 725.06 or 725.08 of the Florida Statutes, all other terms of this indemnity shall remain in full force and effect. Further, any term which offends Section 725.06 or 725.08 of the Florida Statutes will be modified to comply with said statutes.

ATTACHMENT H
INSURANCE REQUIREMENTS

Without limiting its liability under this Contract, Contractor shall at all times during the term of this Contract procure prior to commencement of work and maintain at its sole expense during the life of this Contract (and Motorola shall require its, subcontractors, laborers, materialmen and suppliers to provide, as applicable), insurance of the types and limits not less than amounts stated below:

Insurance Coverages

Schedule	Limits
Worker's Compensation	Florida Statutory Coverage
Employer's Liability	$ 100,000 Each Accident $ 500,000 Disease Policy Limit $ 100,000 Each Employee/Disease

This insurance shall cover the Contractor (and, to the extent they are not otherwise insured, its subcontractors) for those sources of liability which would be covered by the latest edition of the standard Workers' Compensation policy, as filed for use in the State of Florida by the National Council on Compensation Insurance (NCCI), without any restrictive endorsements other than the Florida Employers Liability Coverage Endorsement (NCCI Form WC 09 03), those which are required by the State of Florida, or any restrictive NCCI endorsements which, under an NCCI filing, must be attached to the policy (i.e., mandatory endorsements). In addition to coverage for the Florida Workers' Compensation Act, where appropriate, coverage is to be included for the Federal Employers' Liability Act, USL&H and Jones, and any other applicable federal or state law.

Commercial General Liability	$ 2,000,000	General Aggregate
	$ 2,000,000	Products & Comp. Ops. Agg.
	$ 1,000,000	Personal/Advertising Injury
	$ 1,000,000	Each Occurrence
	$ 50,000	Fire Damage
	$ 5,000	Medical Expenses

Such insurance shall be no more restrictive than that provided by the most recent version of the standard Commercial General Liability Form (ISO Form CG 00 01) as filed for use in the State of Florida without any restrictive endorsements other than those reasonably required by the City's Office of Insurance and Risk Management. An Excess Liability policy or Umbrella policy can be used to satisfy the above limits.

Automobile Liability	$ 1,000,000	Combined Single Limit

(Coverage for all automobiles, owned, hired or non-owned used in performance of the Contract)

Such insurance shall be no more restrictive than that provided by the most recent version of the standard Business Auto Coverage Form (ISO Form CA0001) as filed for use in the State of Florida without any restrictive endorsements other than those which are required by the State of Florida, or equivalent manuscript form, must be attached to the policy equivalent endorsement as filed with ISO (i.e., mandatory endorsement).

Additional Insurance Coverages

A. **Additional Insured:** All insurance except Worker's Compensation shall be endorsed to name the City of Jacksonville and City's members, officials, officers, employees and agents as Additional Insured. Additional Insured for General Liability shall be in a form no more restrictive than CG2026, Automobile Liability CA2048.

B. **Waiver of Subrogation:** All required insurance policies shall be endorsed to provide for a waiver of underwriter's rights of subrogation in favor of the City of Jacksonville and its members, officials, officers employees and agents.

C. **Contractor's Insurance Primary:** The insurance provided by the Motorola shall apply on a primary basis to, and shall not require contribution from, any other insurance or self-insurance maintained by the City or any City members, officials, officers, employees and agents.

D. **Deductible or Self-Insured Retention Provisions:** All deductibles and self-insured retentions associated with coverages required for compliance with this Contract shall remain the sole and exclusive responsibility of the named insured Contractor. Under no circumstances will the City of Jacksonville and its members, officers, directors, employees, representatives, and agents be responsible for paying any deductible or self-insured retentions related to this Contract.

E. **Contractor's Insurance Additional Remedy:** Compliance with the insurance requirements of this Contract shall not limit the liability of the Contractor or its Subcontractors, employees or agents to the City or others. Any remedy provided to City or City's members, officials, officers, employees or agents shall be in addition to and not in lieu of any other remedy available under this Contract or otherwise

F. **Waiver/Estoppel:** Neither approval by City nor failure to disapprove the insurance furnished by Contractor shall relieve Contractor of Contractor's full responsibility to provide insurance as required under this Contract.

G. **Certificates of Insurance:** Contractor shall provide the City Certificates of Insurance that shows the corresponding City Contract Number in the Description, if known, Additional Insureds as provided above and waivers of subrogation. The certificates of insurance shall be mailed to the City of Jacksonville (Attention: Chief of Risk Management), 117 W. Duval Street, Suite 335, Jacksonville, Florida 32202.

H. **Carrier Qualifications:** The above insurance shall be written by an insurer holding a current certificate of authority pursuant to chapter 624, Florida State or a company that is declared as an approved Surplus Lines carrier under Chapter 626 Florida Statutes. Such Insurance shall be written by an insurer with an A.M. Best Rating of A- VII or better.

I. **Notice:** The Contractor shall provide an endorsement issued by the insurer to provide the City thirty (30) days prior written notice of any change in the above insurance coverage limits or cancellation, including expiration or non-renewal. If such endorsement is not provided, Contractor, shall provide said a thirty (30) days written notice of any change in the above coverages or limits, coverage being suspended, voided, cancelled, including expiration or non-renewal.

J. **Survival:** Anything to the contrary notwithstanding, the liabilities of the Contractor under this Contract shall survive and not be terminated, reduced or otherwise limited by any expiration or termination of insurance coverage.

K. **Additional Insurance:** Depending upon the nature of any aspect of any project and its accompanying exposures and liabilities, the City may reasonably require additional insurance coverages in amounts responsive to those liabilities, which may or may not require that the City also be named as an additional insured.

L. **Special Provisions:** Prior to executing this Agreement, Contractor shall present this Contract and Exhibit G and H to its Insurance Agent affirming: (1) that the Agent has personally reviewed the insurance requirements of the Contract Documents, and (2) that the Agent is capable (has proper market access) to provide the coverages and limits of liability required on behalf of Contractor.

LANDSCAPE MAINTENANCE SERVICES
FOR
ROAD RIGHTS-OF-WAY, PONDS, & CITY PARCELS

EXHIBITS

City of Jacksonville, Florida

RFP-XXX-XX

LANDSCAPE MAINTENANCE SERVICES
FOR
ROAD RIGHTS-OF-WAY, PONDS AND CITY PARCELS

EXHIBIT A

City of Jacksonville
Mowing & Landscape Maintenance Division
COJ & FDOT ROW Mowing
North CPAC
North Service Area

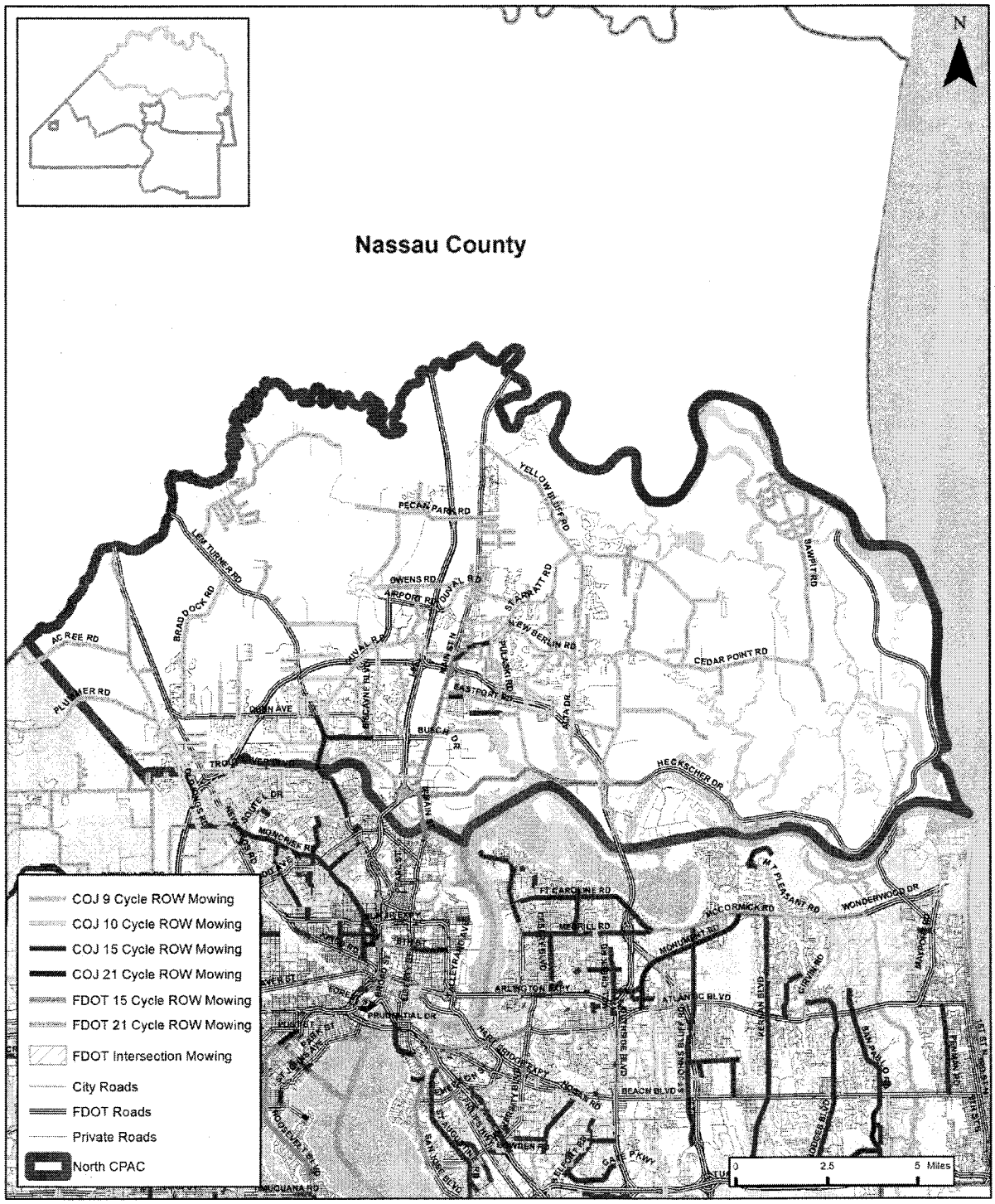

Document Path: M:\NPDES\COJ System Repository\Mowing\6_MaintenancePhase\5_DatabaseUpdates\2017\2017-09-20-BidPackage\MXDs\NorthCPAC_ROWMowing.mxd

City of Jacksonville
Mowing & Landscape Maintenance Division
COJ & FDOT ROW Mowing
Northwest CPAC
North Service Area

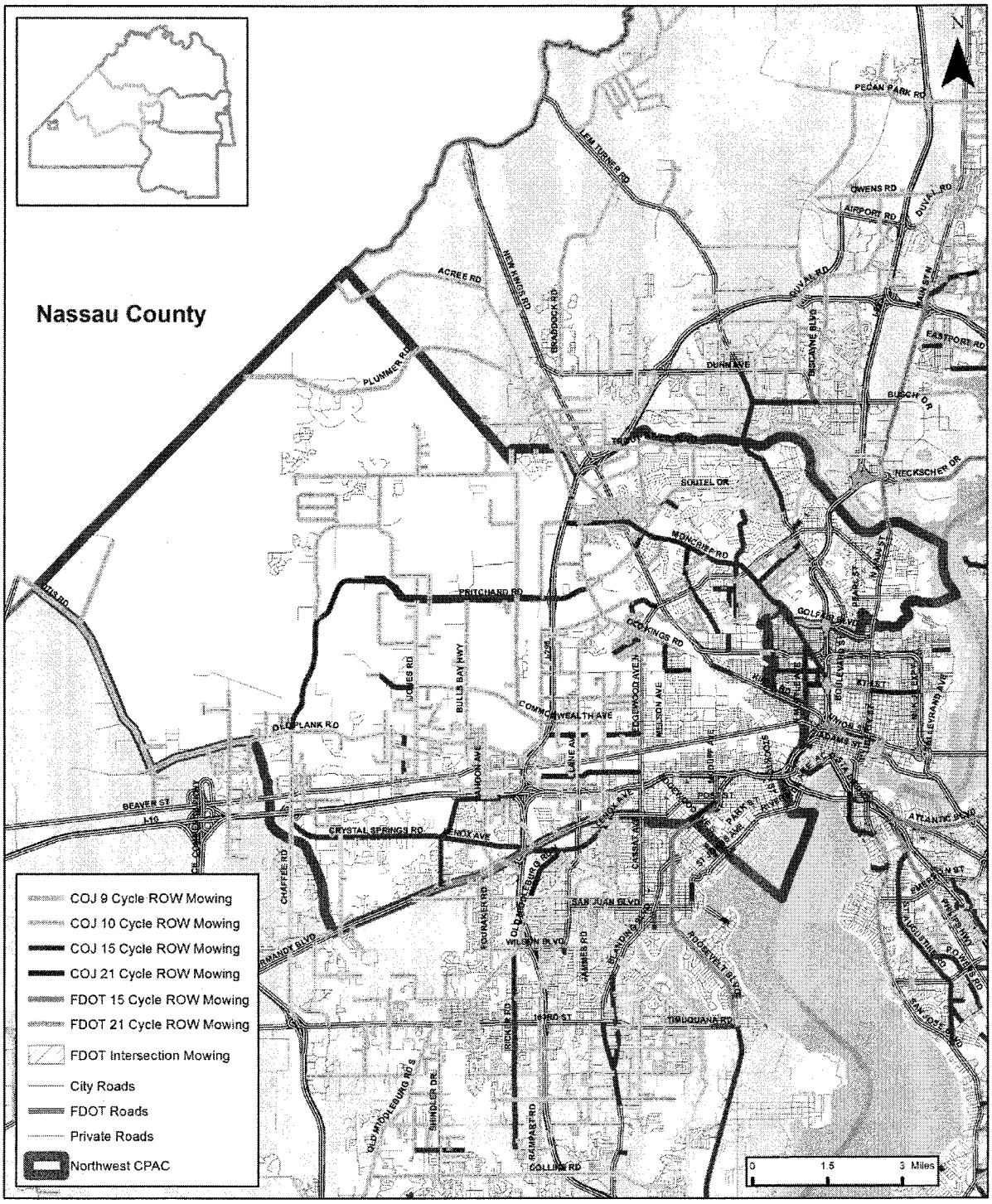

Document Path: M:\NPDES\COJ System Repository\Mowing\6_MaintenancePhase\5_DatabaseUpdates\2017\2017-09-20-BidPackage\MXDs\NorthwestCPAC_ROWMowing.mxd

City of Jacksonville
Mowing & Landscape Maintenance Division
COJ & FDOT ROW Mowing
Southwest CPAC
North Service Area

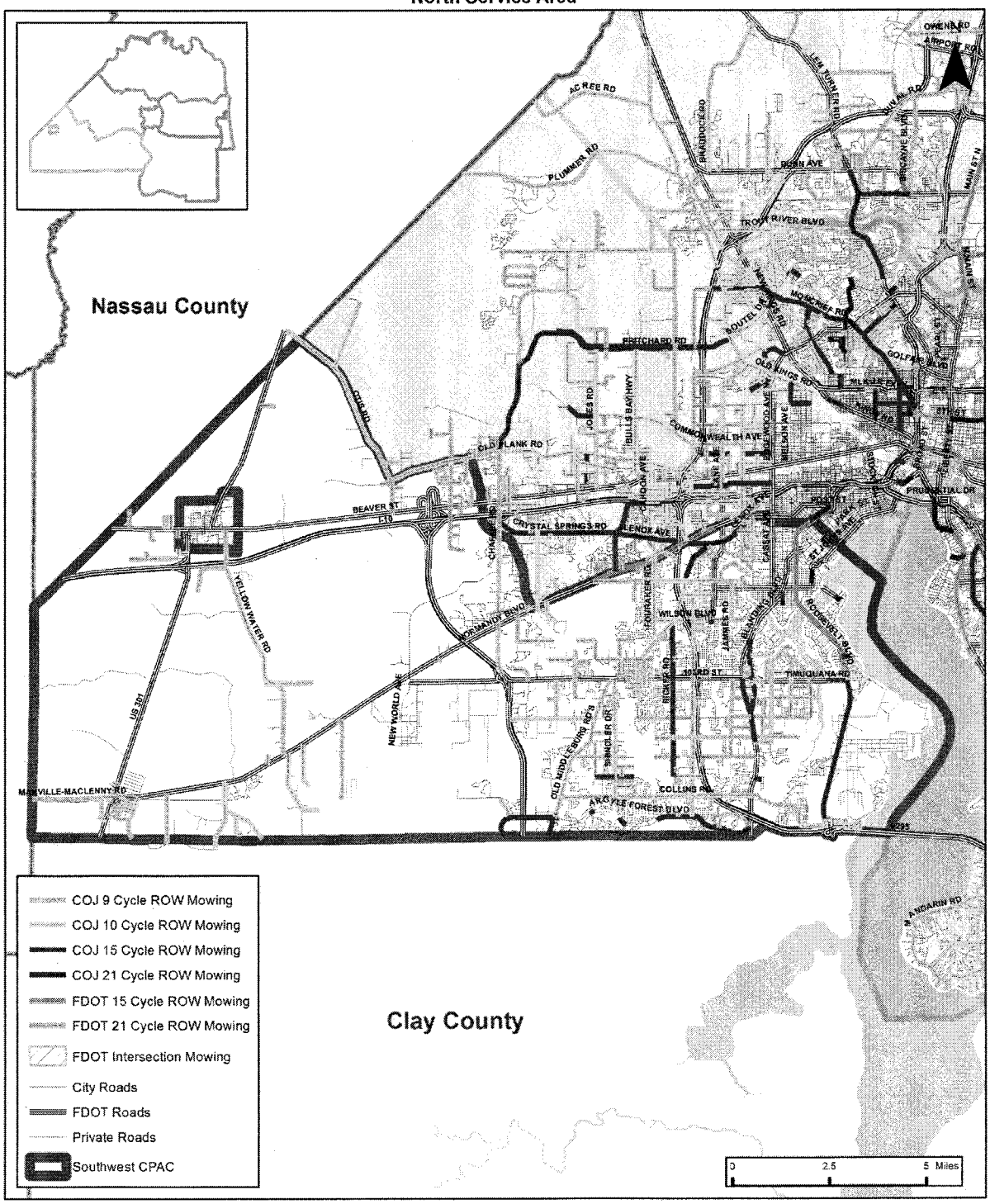

Document Path: M:\NPDES\COJ System Repository\Mowing\6_MaintenancePhase\5_DatabaseUpdates\2017\2017-09-20-BidPackage\MXDs\SouthwestCPAC_ROWMowing.mxd

City of Jacksonville
Mowing & Landscape Maintenance Division
COJ & FDOT ROW Mowing
Urban Core CPAC
North Service Area

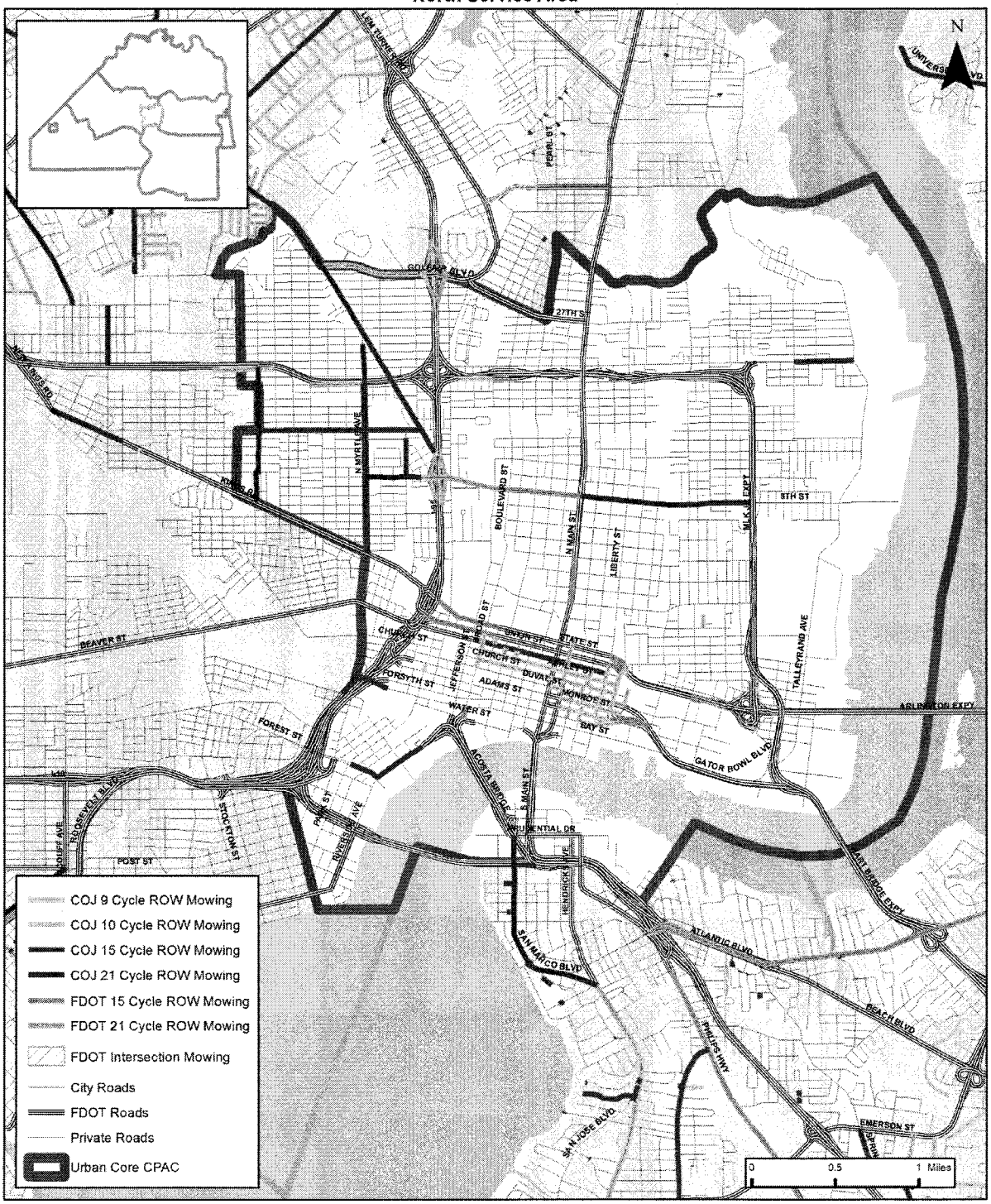

Document Path: M:\NPDES\COJ System Repository\Mowing\6_MaintenancePhase\5_DatabaseUpdates\2017\2017-09-20-BdPackage\MXDs\UrbanCoreCPAC_ROWMowing.mxd

City of Jacksonville
Mowing & Landscape Maintenance Division
Pond Mowing Sites
North CPAC
North Service Area

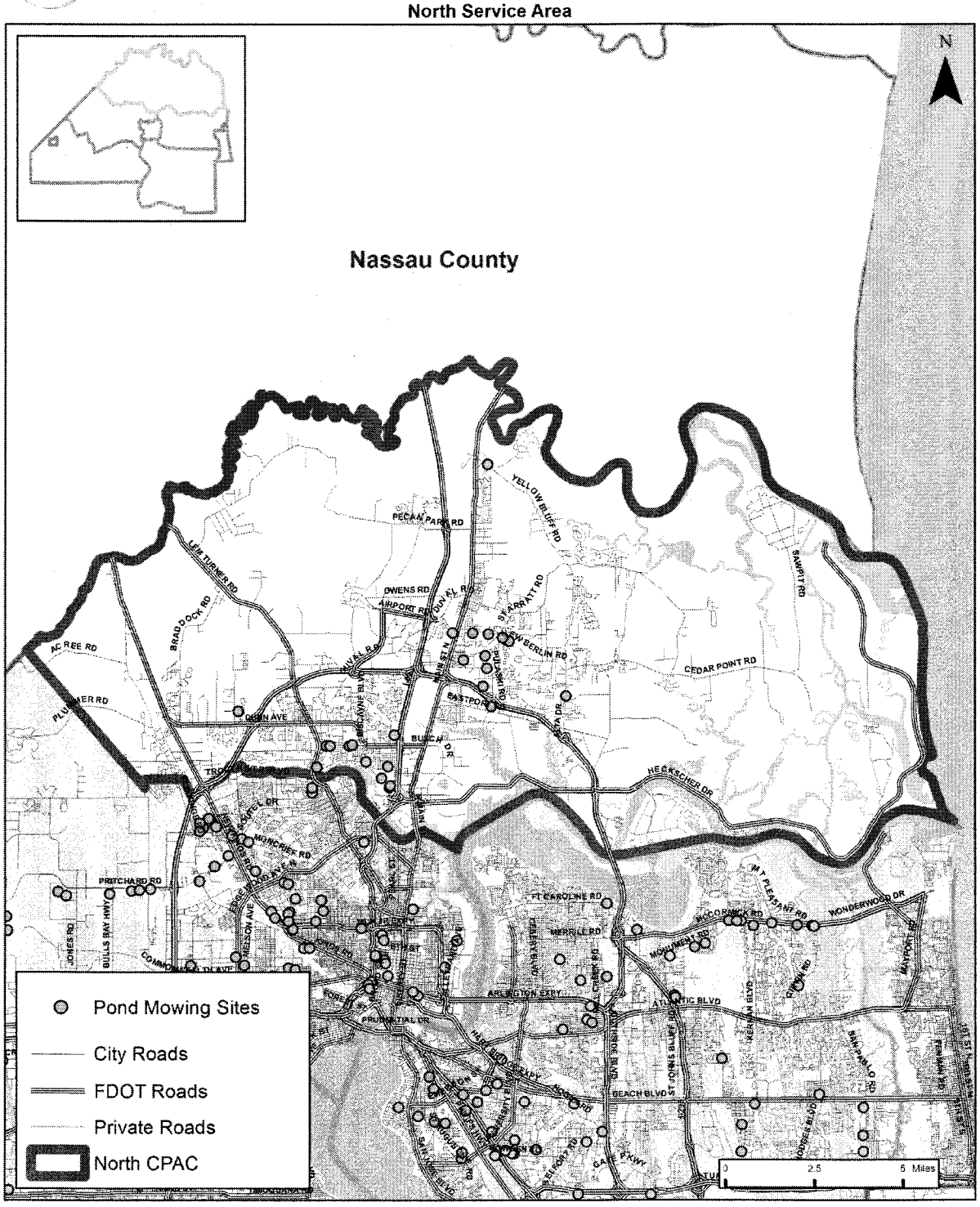

Document Path: M:\NPDES\COJ System Repository\Mowing\6_MaintenancePhase\5_DatabaseUpdates\2017\2017-09-20-BidPackage\MXDs\NorthCPAC_PondMowing.mxd

City of Jacksonville
Mowing & Landscape Maintenance Division
Pond Mowing Sites
Northwest CPAC
North Service Area

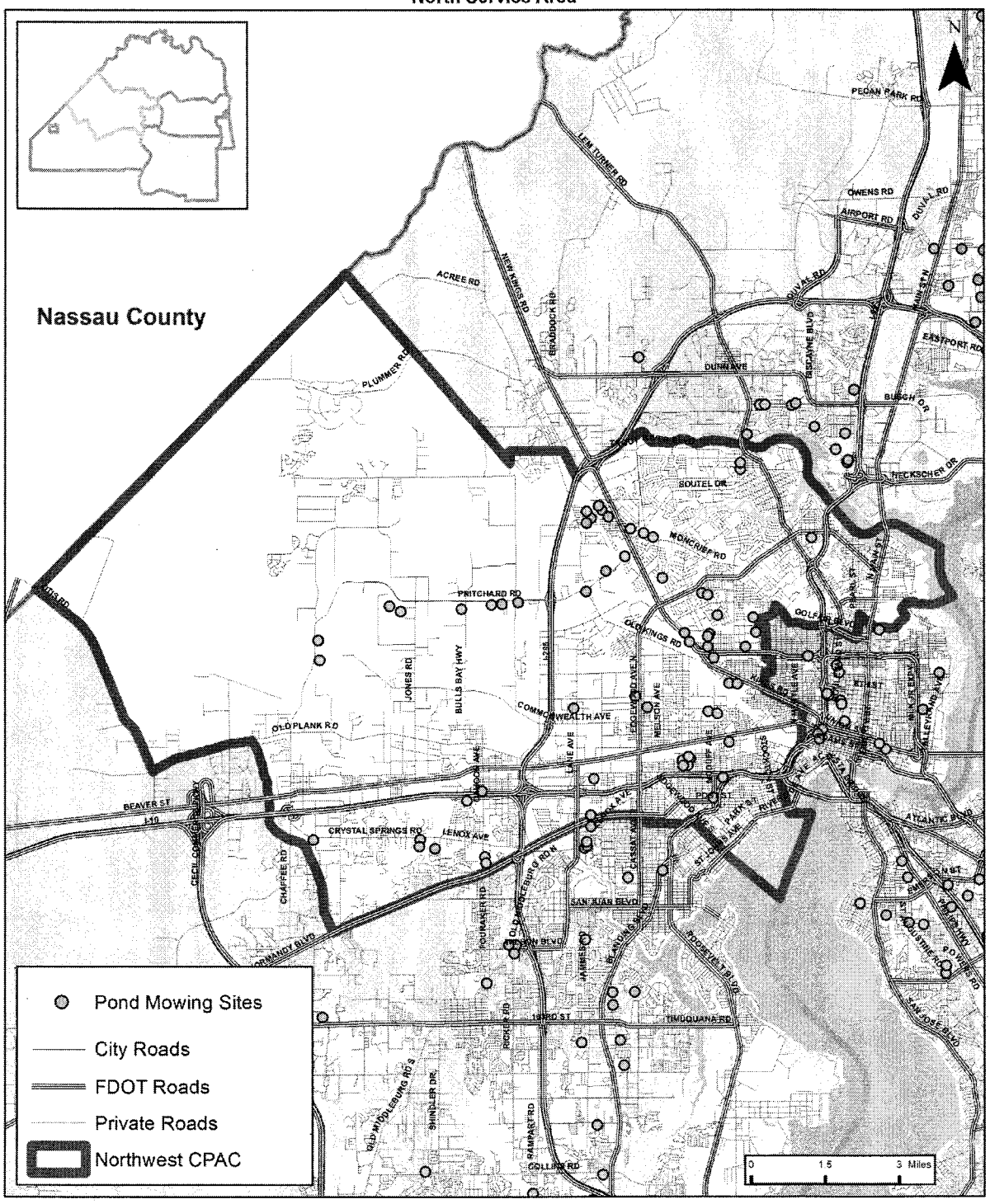

Document Path: M:\NPDES\COJ System Repository\Mowing\6_MaintenancePhase\5_DatabaseUpdates\2017\2017-09-20-BidPackage\MXDs\NorthwestCPAC_MowingMaintenance.mxd

City of Jacksonville
Mowing & Landscape Maintenance Division
Pond Mowing Sites
Southwest CPAC
North Service Area

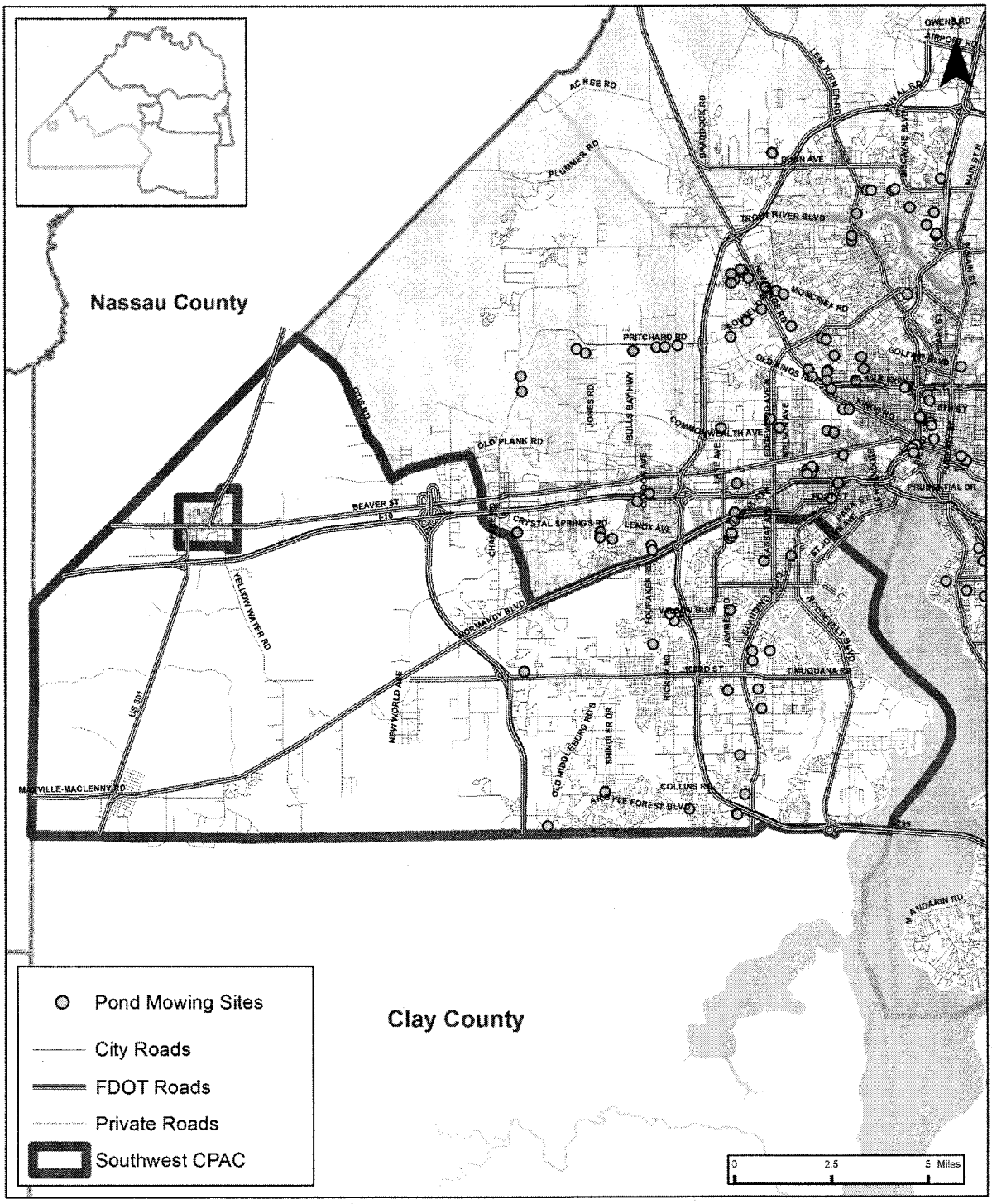

Document Path: M:\NPDES\COJ System Repository\Mowing\6_MaintenancePhase\5_DatabaseUpdates\2017\2017-09-20-BidPackage\MXDs\SouthwestCPAC_PondMowing.mxd

City of Jacksonville
Mowing & Landscape Maintenance Division
Pond Mowing Sites
Urban Core CPAC
North Service Area

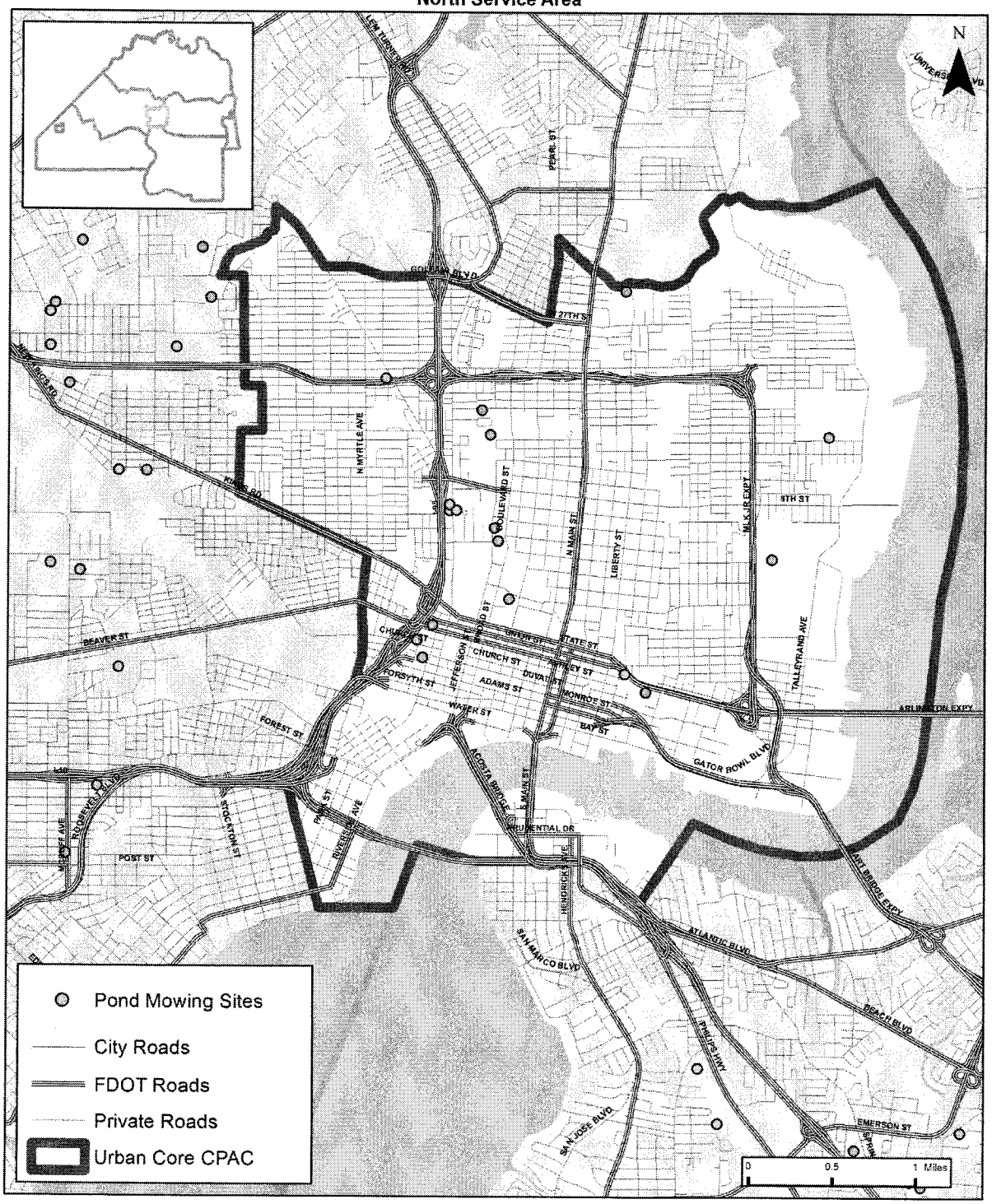

Document Path: M:\NPDES\COJ System Repository\Mowing\6_MaintenancePhase\5_DatabaseUpdates\2017\2017-09-20-BidPackage\MXDs\UrbanCoreCPAC_PondMowing.mxd

City of Jacksonville
Mowing & Landscape Maintenance Division
Mowing Maintenance Sites
North CPAC
North Service Area

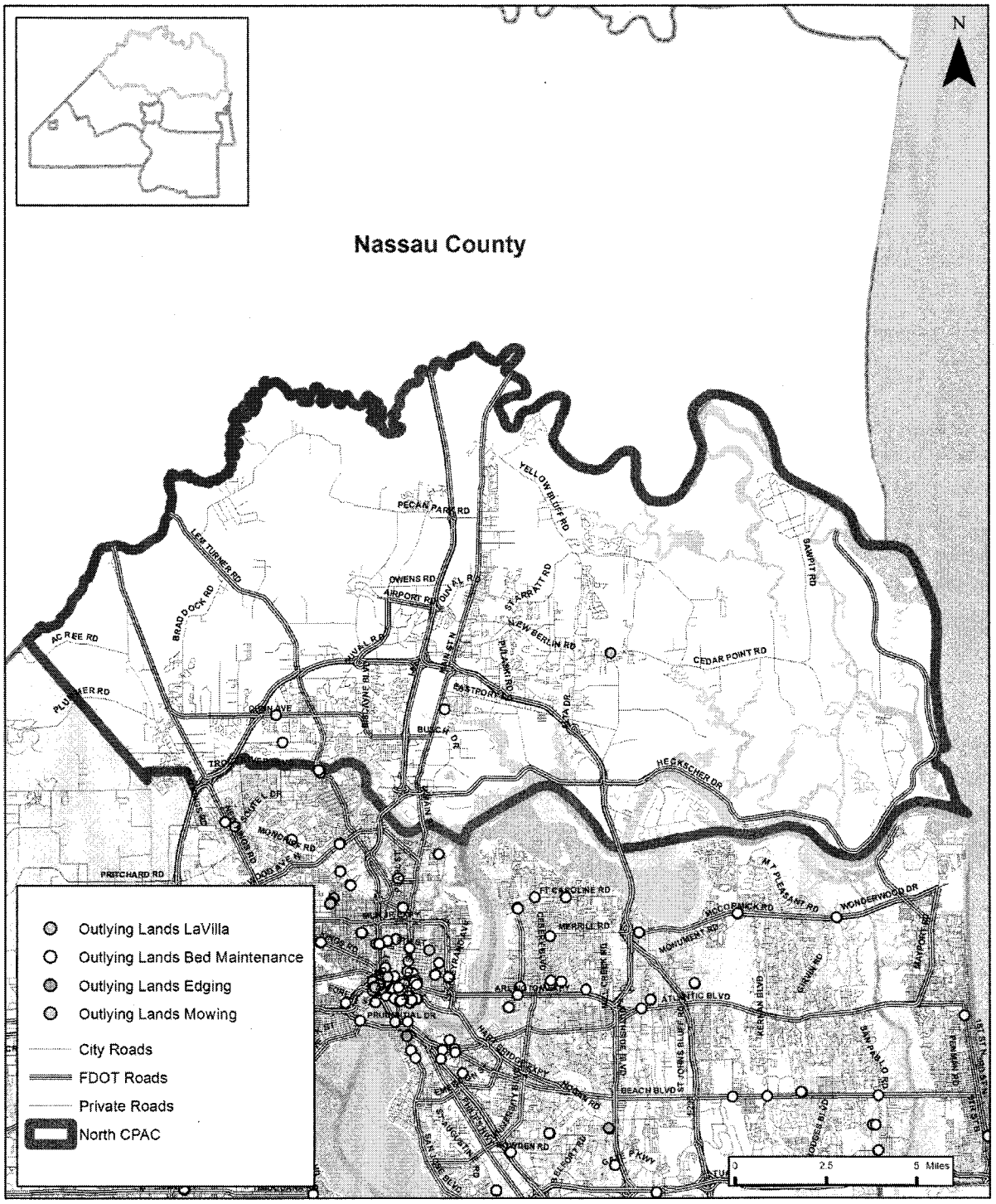
N
Nassau County
Outlying Lands LaVilla
Outlying Lands Bed Maintenance
Outlying Lands Edging
Outlying Lands Mowing
City Roads
FDOT Roads
Private Roads
North CPAC
0
2.5
5 Miles
PECAN PARK RD
YELLOW BLUFF RD
LEE TURNER RD
BRAD DOCK RD
OWENS RD
AIRPORT RD
STARRATT RD
NEW BERLIN RD
SAMPIT RD
CEDAR POINT RD
ACREE RD
PLUMMER RD
PULASKI RD
EASTPORT
BLUNCH DR
HECKSCHER DR
PRITCHARD RD
MONCRIEF RD
MOORE RD
MT PLEASANT RD
WONDERWOOD DR
MONUMENT RD
ATLANTIC BLVD
BEACH BLVD
ST JOHNS BLUFF RD
BAYPORT RD
PRUDENTIAL DR
ARLINGTON EXPY
MERRILL RD
FLORIDA TRANSITIONAL AVE
ST CLAIR RD
KERNAN BLVD
SAN PABLO RD
JONES BLVD
FLORIDA RD
ROGERS RD
ROGERS BLVD
ROGERS RD
ROGERS BLVD
ROGERS RD
ROGERS BLV

City of Jacksonville
Mowing & Landscape Maintenance Division
Mowing Maintenance Sites
Northwest CPAC
North Service Area

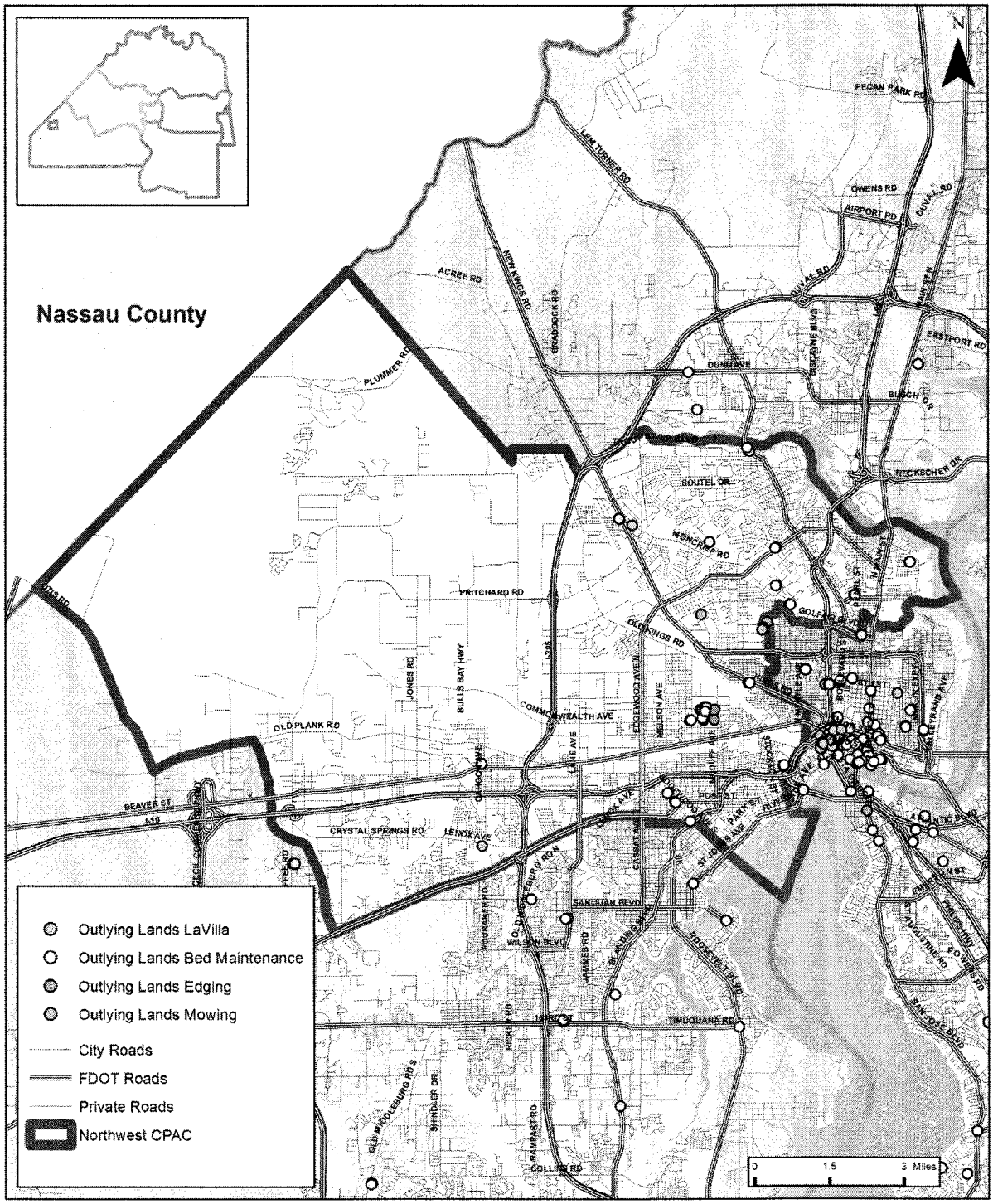

Document Path: M:\NPDES\COJ System Repository\Mowing\6_MaintenancePhase\5_DatabaseUpdates\2017\2017-09-20-BidPackage\MXDs\NorthwestCPAC_MowingMaintenance.mxd

City of Jacksonville
Mowing & Landscape Maintenance Division
Mowing Maintenance Sites
Southwest CPAC
North Service Area

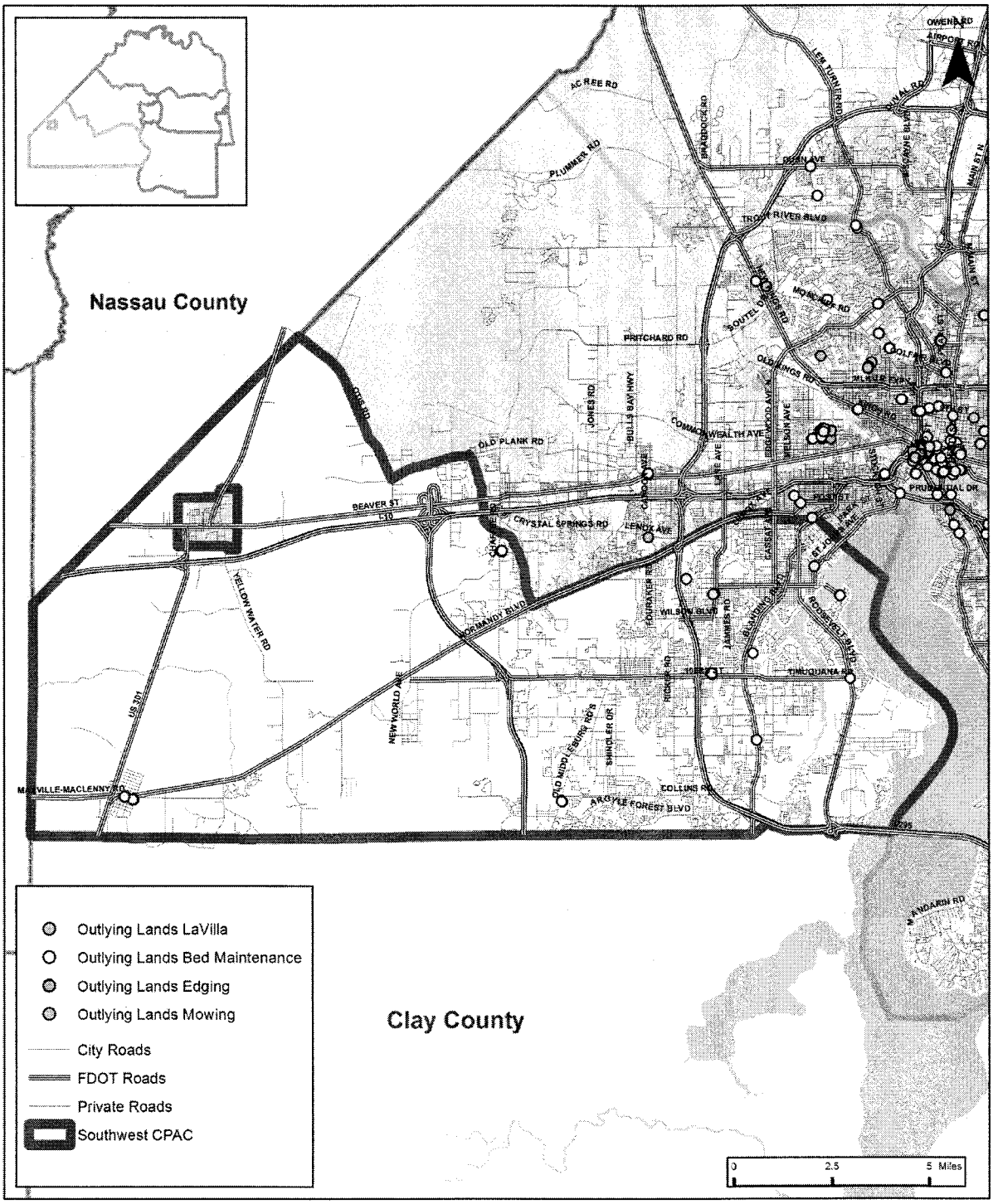

Document Path: M:\NPDES\COJ System Repository\Mowing\6_MaintenancePhase\5_DatabaseUpdates\2017\2017-09-20-BidPackage\MXDs\SouthwestCPAC_MowingMaintenance.mxd

City of Jacksonville
Mowing & Landscape Maintenance Division
Mowing Maintenance Sites
Urban Core CPAC
North Service Area

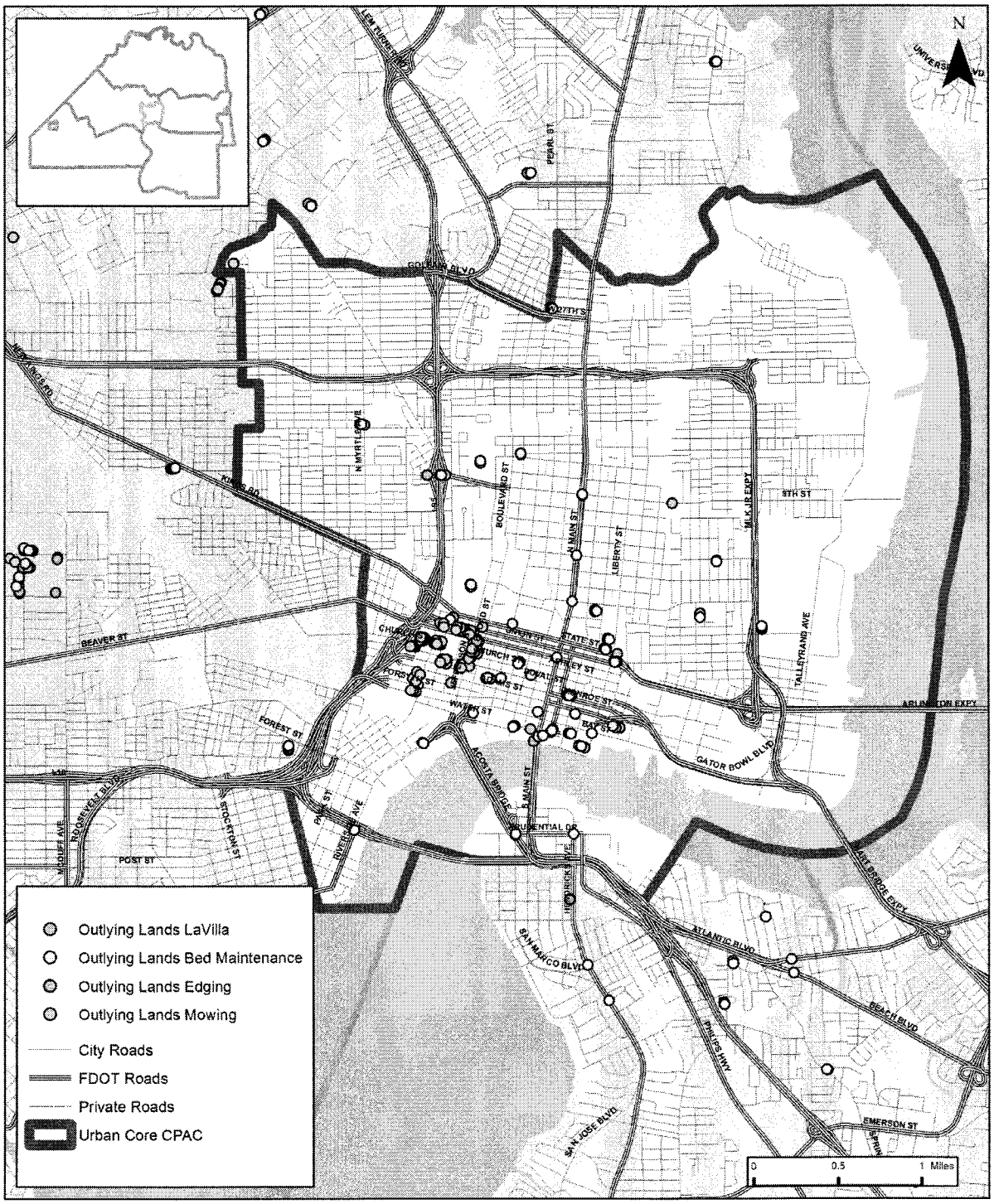

Document Path: M:\NPDES\COJ System Repository\Mowing\6_MaintenancePhase\5_DatabaseUpdates\2017\2017-09-20-BidPackage\MXDs\UrbanCoreCPAC_MowingMaintenance.mxd

City of Jacksonville
Mowing & Landscape Maintenance Division
COJ & FDOT ROW Mowing
Greater Arlington CPAC
South Service Area

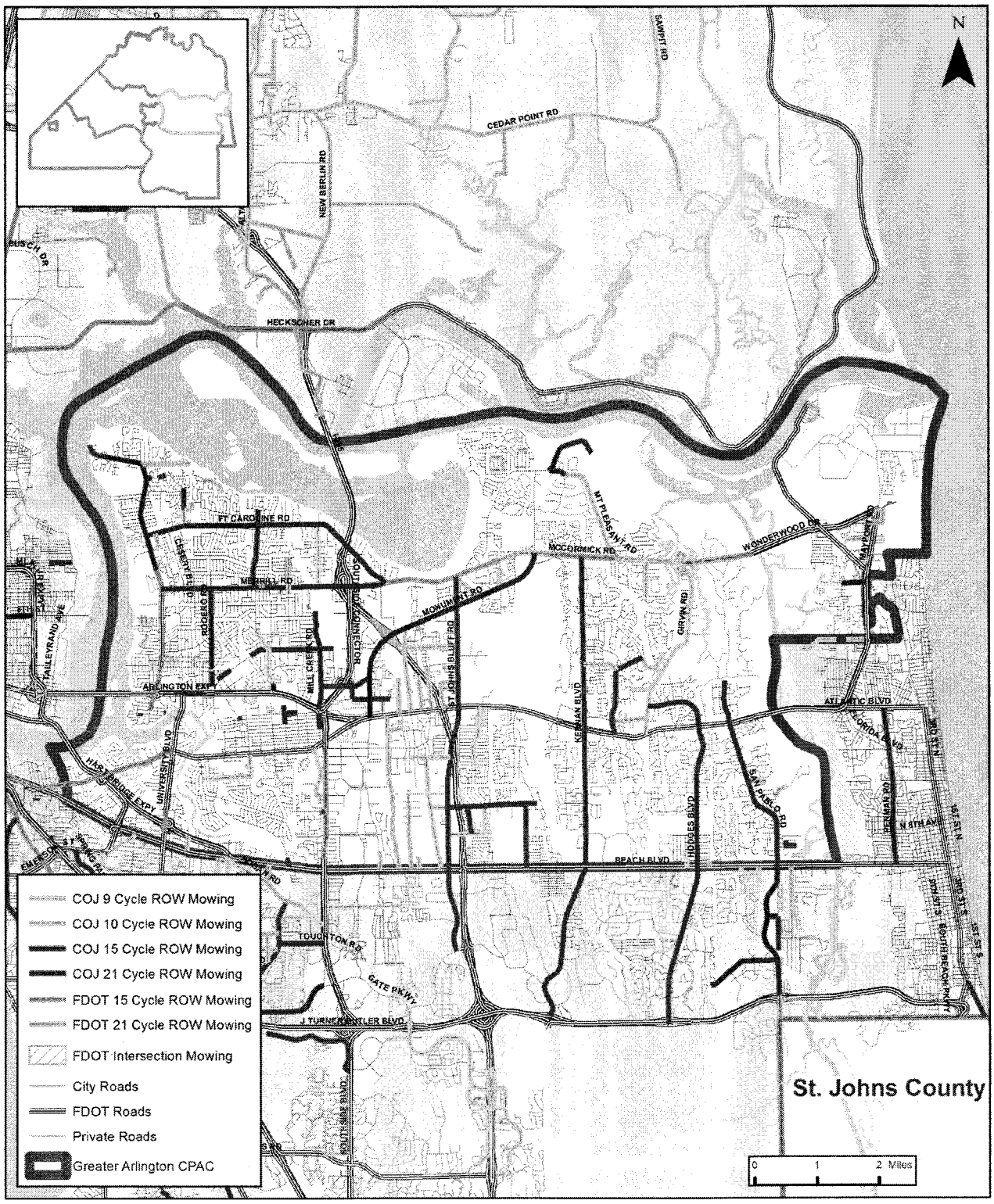

Document Path: M:\NPDES\COJ System Repository\Mowing\6_MaintenancePhase\5_DatabaseUpdates\2017\2017-09-20-BidPackage\MXDs\GreaterArlingtonCPAC_ROWMowing.mxd

City of Jacksonville
Mowing & Landscape Maintenance Division
COJ & FDOT ROW Mowing
Southeast CPAC
South Service Area

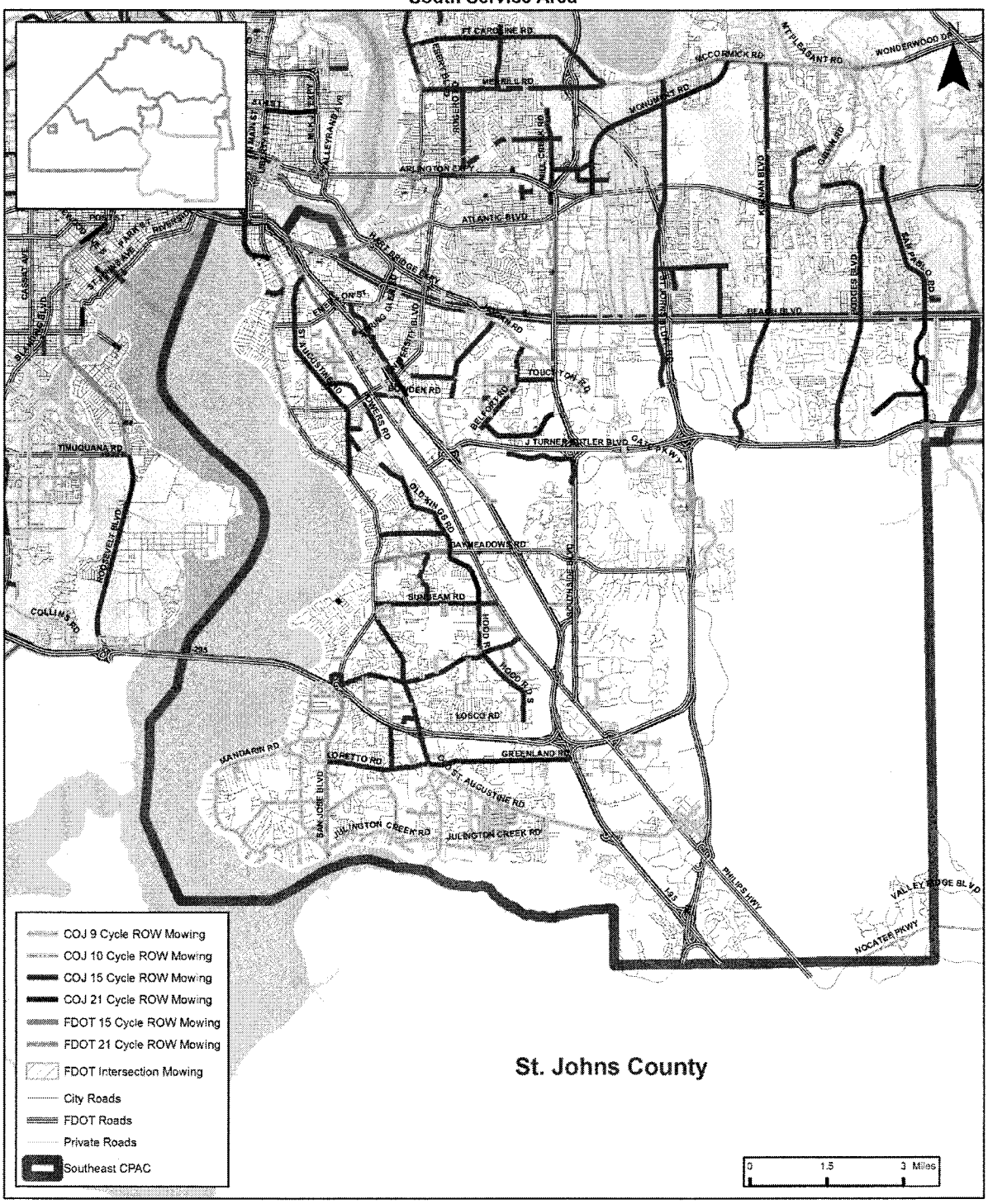

Document Path: M:\NPDES\COJ System Repository\Mowing\6_MaintenancePhase\5_DatabaseUpdates\2017\2017-09-20-BidPackage\MXDs\SoutheastCPAC_ROW\Mowing.mxd

City of Jacksonville
Mowing & Landscape Maintenance Division
Pond Mowing Sites
Greater Arlington CPAC
South Service Area

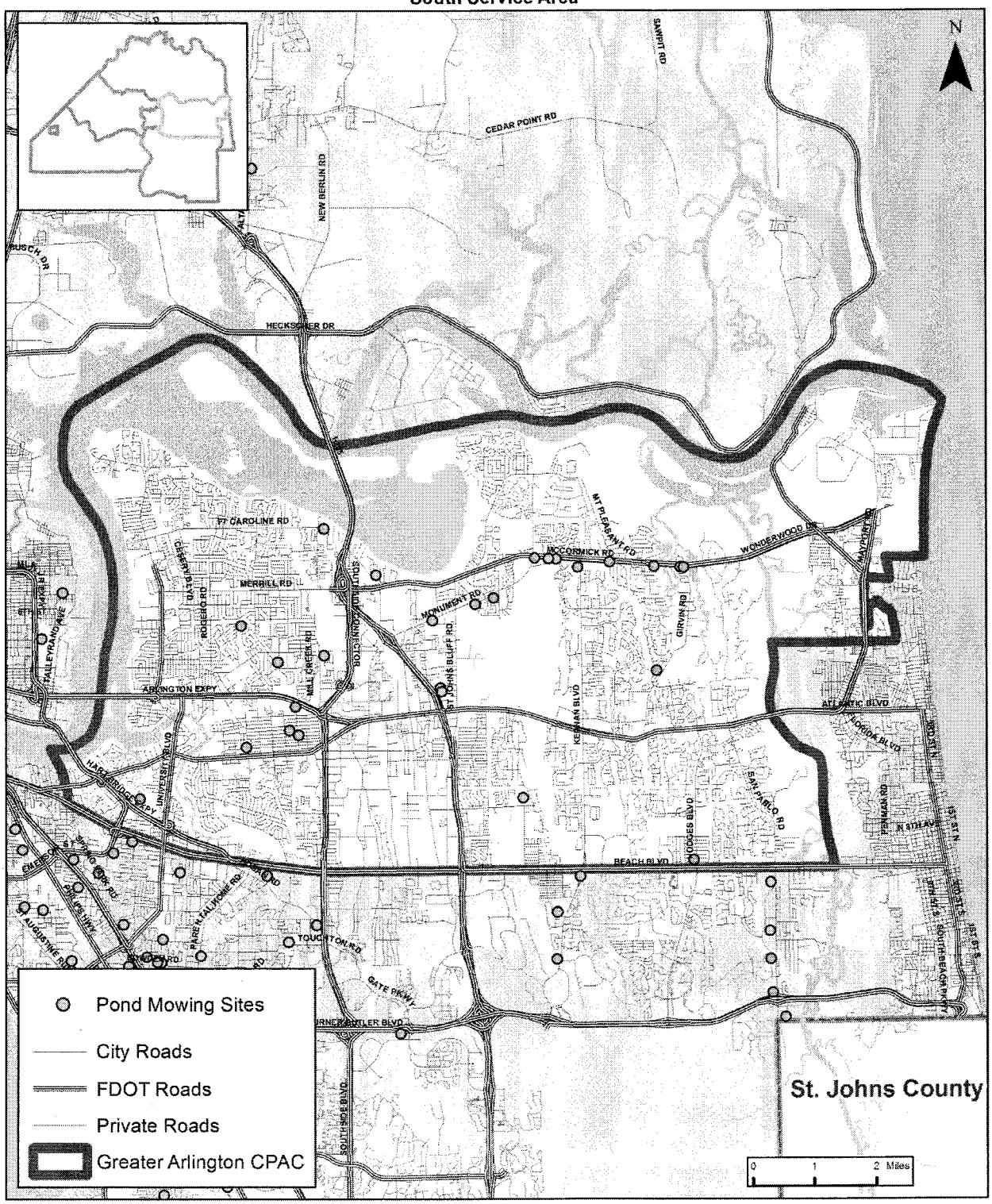

Document Path: M:\NPDES\COJ System Repository\Mowing\6_MaintenancePhase\5_DatabaseUpdates\2017\2017-09-20-BidPackage\MXDs\GreaterArlingtonCPAC_PondMowing.mxd

City of Jacksonville
Mowing & Landscape Maintenance Division
Pond Mowing Sites
Southeast CPAC
South Service Area

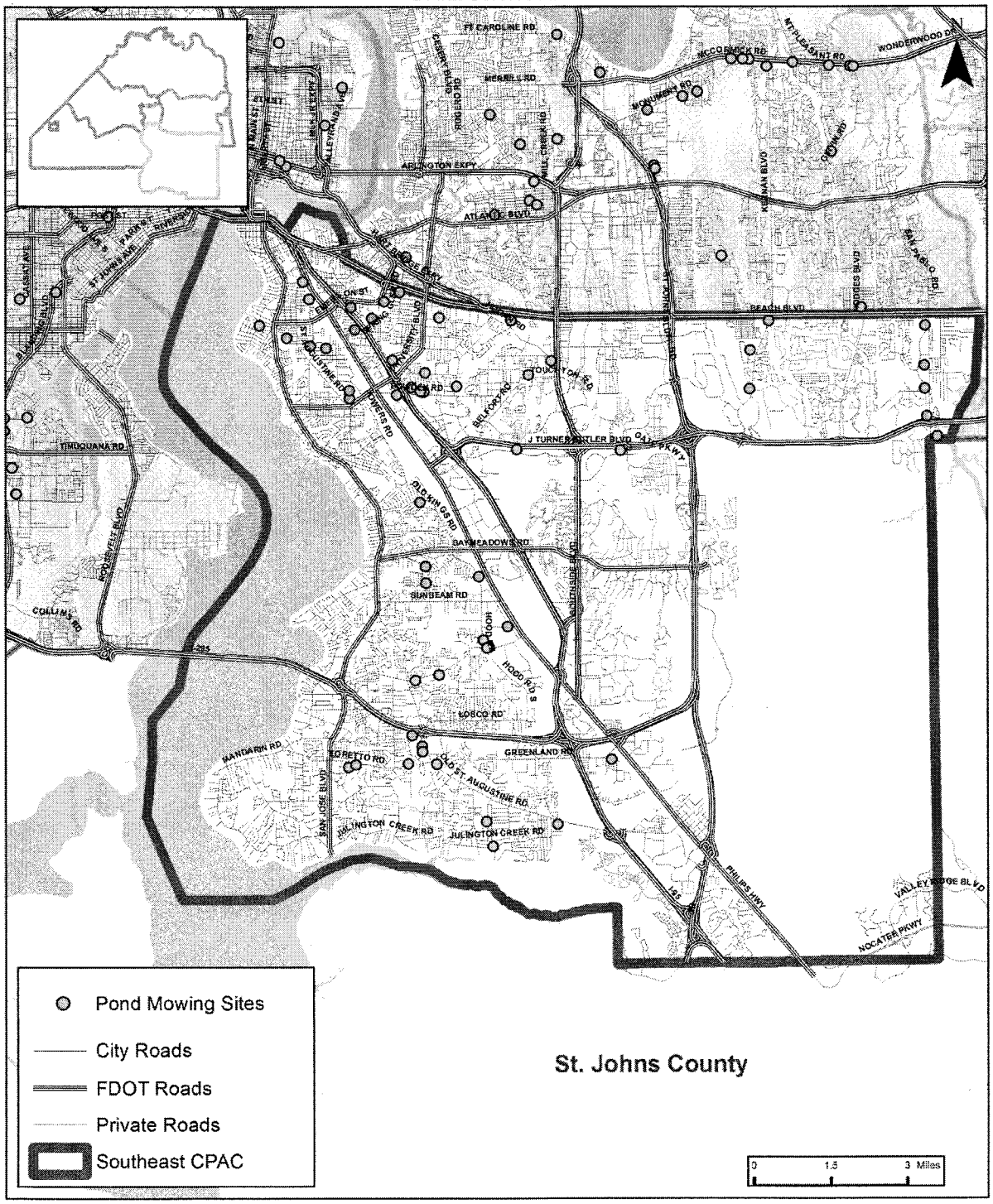

Document Path: M:\NPDES\COJ System Repository\Mowing\6_MaintenancePhase\5_DatabaseUpdates\2017\2017-09-20-BidPackage\MXDs\SoutheastCPAC_PondMowing.mxd

City of Jacksonville
Mowing & Landscape Maintenance Division
Mowing Maintenance Sites
Greater Arlington CPAC
South Service Area

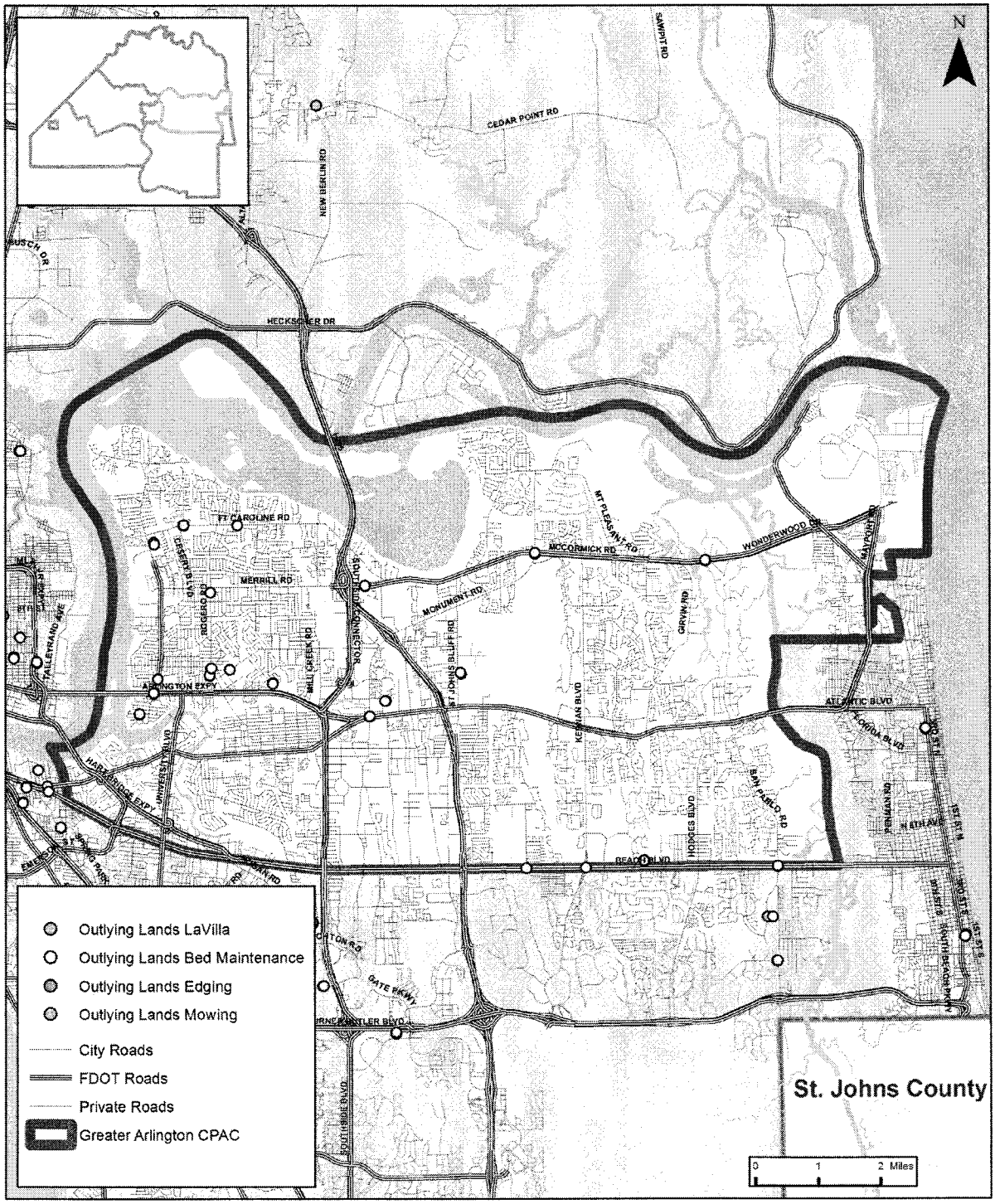

Document Path: M:\NPDES\COJ System Repository\Mowing\6_MaintenancePhase\5_DatabaseUpdates\2017\2017-09-20-BidPackage\MXDs\GreaterArlingtonCPAC_MowingMaintenance.mxd

City of Jacksonville
Mowing & Landscape Maintenance Division
Mowing Maintenance Sites
Southeast CPAC
South Service Area

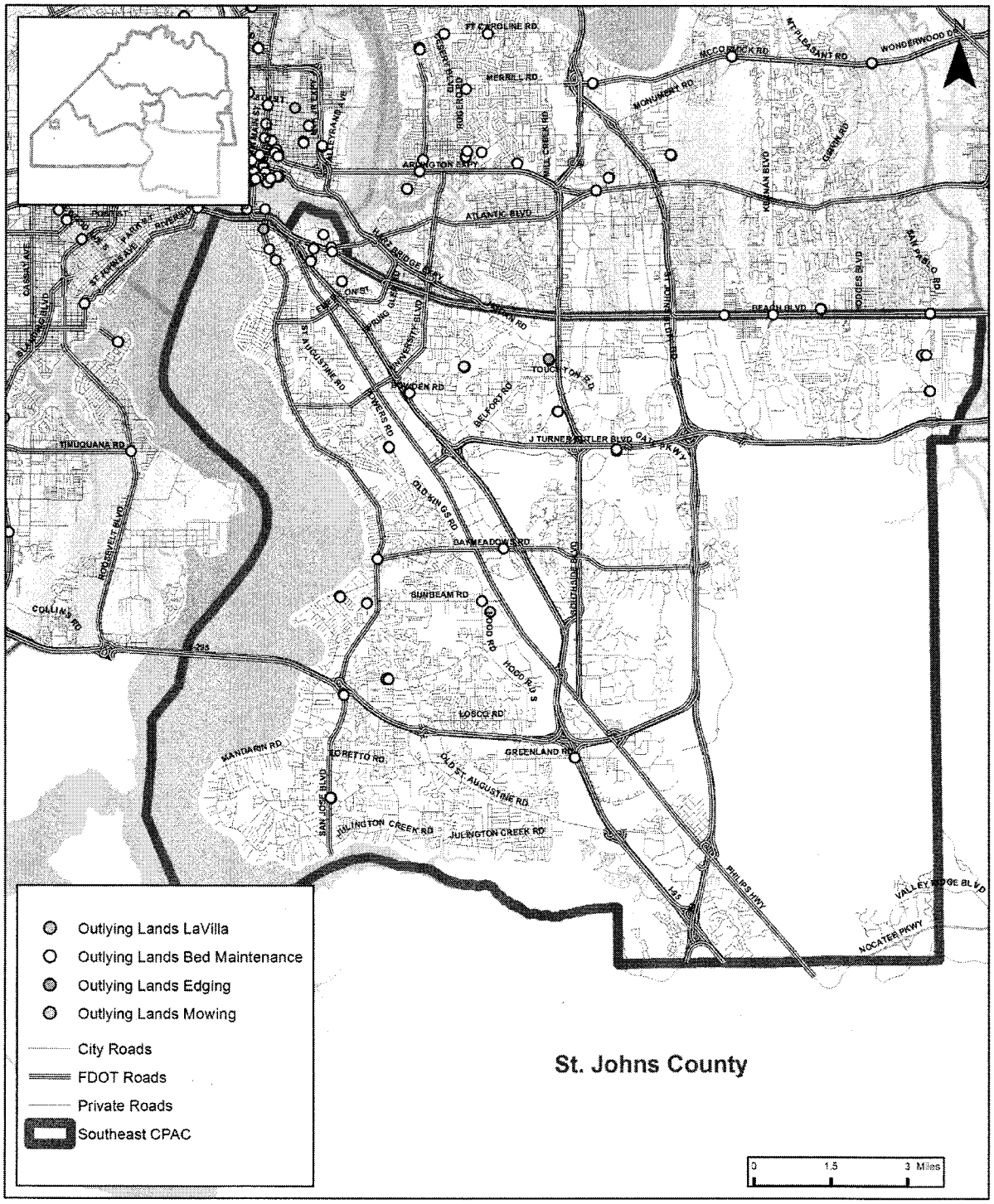

Document Path: M:\NPDES\COJ System Repository\Mowing\6_MaintenancePhase\5_DatabaseUpdates\2017\2017-09-20-BidPackage\MXDs\SoutheastCPAC_MowingMaintenance.mxd

City of Jacksonville, Florida

RFP-XXX-XX

LANDSCAPE MAINTENANCE SERVICES
FOR
ROAD RIGHTS-OF-WAY, PONDS AND CITY PARCELS

EXHIBITS B AND C

EXHIBIT B: NORTH SERVICE AREA CITY ROAD R.O.W SITES (9 CYCLES)						
Street Name	Street From	Street To	Turfgrass Maint.		Blowing (MILES)	Edging (LF)
			R.O.W. (ACRES)	Median (SF)		
01ST ST W	EDGEWOOD AVE N	ELLIS RD N	1.52	0	0.50	0
05TH ST W	PICKETVILLE RD	I-295	0.92	0	0.18	0
12TH ST W	LANE AVE N	W END/I-295	1.70	0	0.50	0
12TH ST W	PICKETVILLE RD	E END/I-295	0.92	0	0.18	0
ACREE RD	OLD KINGS RD	NASSAU COUNTY LINE	22.93	0	3.43	0
AGMAC AVE	BROADWAY AVE	BEAVER ST W/ US-90	2.12	0	0.50	0
AGNES ST	LEM TURNER CIR	SMYRNA ST	0.25	0	0.09	0
ALABAMA AVE	SAGO AVE W	U S 17	0.25	0	0.04	0
ALCOY RD	NORMANDY BV	N END	0.36	0	0.29	0
ALTA DR	FAYE RD	N END	4.36	0	2.00	5,080
ALTA DR	NEW BERLIN RD	FAYE RD	10.18	96,703	5.31	0
ALVAREZ RD	DUVAL RD	N END	0.76	0	0.56	6,000
ARENDS RD	DUNNS CK RD	WEST END	0.30	0	0.12	0
ARKANSAS AV	GRIFFIS RD	W END	0.36	0	0.11	0
ARMCO S5	HARDING AV	W END	0.25	0	0.06	0
ARMSDALE RD N	DUVAL RD	DUNN AVE	4.67	0	1.38	1,026
ARMSDALE RD N	DUVAL RD	LEM TURNER RD	5.37	0	1.30	780
ARNOLD RD	PECAN PARK RD	WEST PVMT END	5.79	0	1.19	0
BAKER LN, BAKER LN N, & BAKER LN S	CHEROKEE HAMMOCK LN	E END	1.11	0	0.45	0
BEARD RD	BEAVER ST/US-90	SCL RR	0.50	0	0.34	0
BENTON ST	DUVAL STATION RD	N END	0.25	0	0.20	0
BENTON ST	DUVAL STATION RD	S END	0.25	0	0.34	0
BERNARD RD·	MAIN ST N/US-17	E END	1.57	0	0.64	0
BIRD RD	STARRATT RD	E END	1.83	0	0.75	0
BISCAYNE BLVD	DUNN AVE	DUVAL RD	14.16	0	5.56	39,160
BISCAYNE BLVD	OVERPASS @ I-295	MEDIAN	3.12	9,583	0.00	0
BLAIR RD	NORMANDY BV	S END	0.25	0	0.05	130
BLASIUS RD	FAYE RD	SE END	4.18	0	1.32	7,000
BLUNDER RD	GILCHRIST RD	SE END	0.38	0	0.10	0
BLYLER RD	LANNIE RD	N END	0.96	0	0.26	0
BON AIR DR	ZOO PKWY/HECKSHER DR	BON AIR DR N	0.25	0	0.11	0
BONEY RD	STARRATT RD	CEDAR PT RD	14.57	0	3.43	0
BOOTE BV	EASTPORT RD	BAISDEN RD	0.79	0	0.29	714
BORDEN	NEW KINGS RD/US-1	WEST SIDE BLVD	0.25	4,792	0.00	0
BRADDOCK RD	DUNN AV/SR-104	LEM TURNER RD	21.17	0	4.97	6,400
BRANDY BRANCH RD	BEAVER ST/US-90	NASSAU COUNTY LINE	3.64	0	0.50	0
BREAM RD	SHARK RD W	SHELLCRACKER RD	2.76	0	0.73	0
BROAD ST	MAIN ST N/US 17	BENTON ST	0.27	0	0.08	0
BROWARD RD	CLARK RD	I-95	0.53	0	0.44	38,016
BROWARD RD	CLARK RD	LEM TURNER RD/SR-115	5.44	0	4.20	44,400
BROWARD RD (OLD)	MAIN ST N/US 17	W END	1.86	0	1.90	13,200
BROWNELL AB*	DUNN AVE*	N END	0.25	0	0.07	0
BURKIT LN	YELLOW BLUFF RD	W END	0.92	0	0.25	0
BUTCH BAINE DR	TISON RD	N END	3.19	0	0.59	0
CAMDEN RD	TEXTILE RD	EASTPORT RD	0.34	0	0.14	0
CAMDEN RD & CAMDEN RD S	NEW BERLIN RD	PULASKI RD	2.69	0	1.30	6,880
CAPPER RD	LEM TURNER RD	N CAMPUS DR	4.88	0	1.34	14,160

EXHIBIT B: NORTH SERVICE AREA CITY ROAD R.O.W SITES (9 CYCLES)						
Street Name	Street From	Street To	Turfgrass Maint.		Blowing (MILES)	Edging (LF)
			R.O.W. (ACRES)	Median (SF)		
CASTLEBERRY RD	MAIN ST N/US-17	ROCKET ST	0.80	0	0.33	0
CECIL CONNECTOR RD	OAKLEAF PLANTION PKWY	BRANAN FIELD RD	5.71	0	1.10	11,704
CEDAR PT RD	NEW BERLIN RD	S END	33.06	0	7.42	6,400
CENTRAL AVE	DESOTO ST	EAST END MAIN ST	0.25	0	0.03	0
CHEROKEE HAMMOCK LN	RED BASS DR	WATERVILLE RD W	0.96	11,326	0.00	0
CLIFFORD LN	NEW KINGS RD/US11	W END @ R/R	0.84	13,068	0.00	0
COUNTY RD 217	NORMANDY BLVD	CLAY COUNTY LINE	5.83	0	1.20	0
CREATIVE DR	DUNN AVE	S END	4.84	0	1.07	838
CROAKER RD	SHARK RD W	SHELLCRACKER RD	4.46	0	1.08	0
CYPRESS CREST LN	BONEY RD	W END	1.27	0	0.52	0
DAMES PT RD	NEW BERLIN RD	SR 9-A	5.74	0	1.00	0
DARCY DR	CEDAR PT RD	S END	1.41	0	0.38	0
DENTON RD	STARRATT RD	S END	3.48	0	0.70	0
DESOTO ST	COLE RD W	N END	0.34	0	0.28	0
DEWANNA RD	LANNIE RD	YOUNIS RD S	2.37	0	0.65	0
DIAMOND C LN	PLUMMER RD	N END	0.91	21,344	0.00	0
DILLON RD	OTIS RD	BRIDGE	1.70	0	1.00	0
DINSMORE DAIRY RD	DUNN AVE	N END	0.62	0	0.11	0
DOBSON DR	DUNN AVE	N END	1.01	0	0.31	800
DOE LN	MESSER RD	E END	0.37	0	0.15	0
DOLOMA	NORMANDY BV	NORMANDY VILLAGE E S	0.55	0	0.15	0
DOOLITTLE RD	WAMSLEY RD	EDGEWOOD AV N	2.91	0	0.80	0
DOOLITTLE RD	LANE AV N	AGMAC AV	0.30	0	0.10	0
DRURY LN	GILLESPIE AVE	MAIN ST N/US-17	0.69	0	0.18	0
DUNN AVE	OLD KINGS RD	NEW KINGS RD/US-1	2.00	0	0.54	0
DUNN CREEK CEMETERY RD	DUNNS CK RD	W END	1.11	0	0.45	0
DUNN CREEK RD	NEW BERLIN RD	STARRATT RD	5.25	0	2.94	31,720
DUNN CREEK RD	FAYE RD	NEW BERLIN RD	6.22	0	1.97	2,800
DUVAL LAKE RD	COLE RD	DUVAL LAKE RD S	0.25	0	0.38	0
DUVAL RD	PECAN PARK RD	ARMSDALE RD N	3.37	0	1.58	9,400
DUVAL RD	DUNN AVE	MYRTIS RD	1.62	0	0.70	3,745
DUVAL RD	ARMSDALE RD	DUNN AVE	4.69	0	1.42	0
DUVAL RD	BISCAYNE BLVD	DUVAL PL W	7.85	0	1.85	0
DUVAL RD E	AIRPORT RD	DUVAL PL W	5.63	0	0.40	0
DUVAL ROAD	END I-95 NB LANE	570 FT EAST	0.65	0	0.10	0
EAGERTON RD	LEM TURNER RD	EAGERTON RD N	5.69	0	1.17	0
EASTPORT RD	ZOO PKWY/HECKSHER DR	KRAFT RD	8.18	0	1.56	0
EASTPORT RD	KRAFT	MAIN ST N/US-17	9.08	0	2.55	3,700
EDWARDS CREEK RD	STARRATT RD	E END	2.39	21,344	0.00	0
ELIZABETH LA	GILLESPIE AVE	MAIN ST N/US-17	0.75	18,731	0.45	0
ELSIE CT	MOOSE RD	CUL-DE-SAC	0.25	0	0.07	0
FAIR PINE LN	OWENS RD	S END	0.70	0	0.19	0
FARM RD	DUNNS CK RD	GUINN RD	0.85	0	0.27	0
FAYE RD	NEW BERLIN RD	W END	10.36	0	3.35	7,200
FAYE RD	EASTPORT RD	DAVIS RD	4.11	0	1.06	0
FIELDS RD	PULASKI RD	W END	1.08	0	0.44	0
FLOUNDER RD	SHELLCRACKER RD	SHARK RD W	3.41	0	0.82	0

EXHIBIT B: NORTH SERVICE AREA CITY ROAD R.O.W SITES (9 CYCLES)						
Street Name	Street From	Street To	Turfgrass Maint.		Blowing (MILES)	Edging (LF)
			R.O.W. (ACRES)	Median (SF)		
FRANDERSON LN	SHARK RD W	MANGELS LN	9.37	0	2.57	0
FRANKELLA RD	TROUT RIVER BV	ARROWSMITH RD	0.57	0	0.37	2,000
FRED GRAY RD	RICE RD	EAST END	1.09	0	0.22	0
FRITZ RD	YELLOW BLUFF RD	PEACEFUL RD	0.96	0	0.33	0
FT GEORGE RD	HECKSHER DR/SR-A1A	CLUB HOUSE	4.48	161,172	0.00	0
FUTCH RD	STARRATT RD	W END	0.25	0	0.09	0
GIBSON AVE	TROUT RIVER BLVD	SOUTEL DR	2.54	0	1.67	8,840
GILLESPIE AVE	NEW BERLIN RD	ERIC AVE	1.56	0	1.01	7,140
GILLESPIE AVE	NEW BERLIN RD	DRURY LN	1.72	0	1.42	4,550
GOSSETT ST	CASTLEBERRY RD	DUVAL STATION RD	0.51	0	0.52	0
GRIFFIS RD	WELLHAUSEN RD	MACCLENNY RD	1.50	0	0.49	0
GROVER RD	STARRATT RD	CEDAR POINT RD	1.62	0	0.44	0
GROVER RD	CEDAR POINT RD	N END	6.81	0	0.00	0
HADDOCK RD	DUVAL RD	WEST COURT BLVD	1.07	0	0.29	0
HALL BV	FARM RD	NORTH CURVE	0.25	0	0.07	0
HALSEMA RD	OVERPASS @ I-10		2.80	0	0.18	0
HANCE LN	OTIS RD	E END	1.09	0	0.30	0
HAPPY LN	DAVIS RD	E END	0.28	0	0.07	0
HARGETT RD	LANNIE RD	CEMETARY	1.21	0	0.23	0
HARRELL ST	OLD KINGS RD	S CUL-DE-SAC	0.37	0	0.15	0
HARRELL ST	DUNN AVE	NEW KINGS RD/US-1	0.48	0	0.24	458
HAWTHORN ST	FAYE RD	2ND ST	0.25	5,227	0.00	0
HOLLINGS ST	CASTLEBERRY RD	DUVAL STATION RD	0.68	0	0.55	0
HOLLY CT	NEW BERLIN RD	NEW BERLIN RD	0.45	0	0.18	0
HOWARD RD	DUNNS CK RD	PULASKI RD	3.31	0	1.07	4,100
HURLBURT RD	SAWPIT RD	PRIVATE D/W	0.67	0	0.18	0
HYATT LN	HYATT RD	E END	0.25	0	0.11	250
HYATT LN	DUVAL RD	E END	1.85	23,522	0.00	0
IDA ST	LEM TURNER RD	GRANT ST	0.49	0	0.20	0
IMESON RD	GARDEN ST	PRITCHARD RD	7.04	114,998	0.00	0
IMESON RD	COMMONWEALTH AVE	PRITCHARD RD	11.56	0	2.51	4,200
INA ST	EDGEWOOD AVE N	EDGEWOOD DR	0.25	0	0.10	0
INDIAN RD	ABERDARE AVE N	TROUT R. BLVD	0.73	0	0.96	5,120
INDUSTRY DR	EASTPORT RD	N END	2.00	0	0.48	0
ISLAND DR	NEW BERLIN RD	EAST END	10.51	0	2.88	0
JAKE RD	YELLOW BLUFF RD	E END	0.51	0	0.20	0
JENNINGS RD	LEM TURNER RD	RAFT RD	1.41	0	0.38	0
JERRY AVE	AGESON RD	SW END	0.25	0	0.08	0
JERRY LN	LEM TURNER RD	OAK RIDGE AVE	0.52	0	0.14	0
JOANDALE RD	OTIS RD	E END	1.22	0	0.40	0
JOEL LEE RD	MAIN ST N/US 17	GOSSETT ST	0.51	0	0.20	0
JOEL ST	FAYE RD	2ND ST	0.25	5,227	0.00	0
JOHNSON CT	MESSER RD	E END	0.37	0	0.15	0
JOHNSON TERR	MESSER RD	E END	0.38	0	0.15	0
JOLORU DR	MONROE SMITH RD	E END	0.82	14,375	0.00	0
JUNIOR RD	STARRATT	W END	0.39	0	0.16	0
KALEEL RD	FARM RD	NEND	0.45	0	0.15	0
KATHERINE RD	GILLESPIE AVE	MAIN ST N/US-17	0.75	26,572	0.67	0

EXHIBIT B: NORTH SERVICE AREA CITY ROAD R.O.W SITES (9 CYCLES)						
Street Name	Street From	Street To	Turfgrass Maint.		Blowing (MILES)	Edging (LF)
			R.O.W. (ACRES)	Median (SF)		
KER-DEL RD, KER-DEL RD S	V C JOHNSON RD	DUNN AVE	0.86	0	0.23	0
KIRK RD	MAIN ST N/US-17	E END	1.43	0	0.49	0
KITLER RD	LANIER RD	E END	0.45	5,227	0.00	0
KRAFT RD	EASTPORT RD	S END	2.08	39,204	0.66	0
LANIER RD	VERNICE RD	NEW BERLIN RD	4.25	101,495	2.34	0
LANKFORD AVE	MAIN ST N/US-17	NASSAU DR	0.25	0	0.06	0
LANNIE RD	LEM TURNER RD	ETHEL RD	14.33	0	2.95	0
LANNIE RD	ETHEL RD	S END	12.19	0	2.51	15,679
LAZY J DR	COMMONWEALTH AVE	W END	1.27	0	0.28	0
LEWIS INDUSTRIAL DR	12TH ST W	5TH ST W	1.82	43,560	1.00	0
LIMANN RD	BEAVER ST/US-90	N END	1.21	13,504	0.00	0
LLOYD RD W	PICKETVILLE RD	I-295	0.92	0	0.18	0
LLOYD RD W	12TH ST W	N & W TO I-295	3.39	0	0.00	1
LONGREENE RD	EASTPORT RD	N END	0.50	5,227	0.00	0
LORENCE AVE	DUNN AVE	HADDOCK RD	1.34	0	0.36	0
LORIDA AVE	NEW KINGS RD/US-1	AGESON RD	0.25	3,049	0.00	0
LYLE RD	DUVAL STATION	S END	0.59	0	0.35	0
MACCLENNY RD	US-301 HWY S	W END	0.57	6,534	0.00	0
MACCLENNY RD	MAXVILLE MACCLENNY HWY	US 301 HWY S	1.91	19,602	0.00	0
MAGILL RD	PRITCHARD RD	S END	0.96	10,454	0.00	0
MAGILL RD	PRITCHARD RD	JONES RD?	3.38	31,799	0.00	0
MAGNOLIA AVE	NEW BERLIN RD	PALMETTO ST	0.25	2,614	0.00	0
MAHOU RD	YELLOW BLUFF RD	NE END	0.92	16,117	0.00	0
MAIN ST	NORMANDY BLVD	US 301 S	1.06	0	0.22	0
MAIN ST	US-301 HWY S	NW END	0.44	0	0.12	0
MANGELS LN	CROAKER RD	FRANDERSON LN	0.57	0	0.15	0
MANNING CEMETERY RD	NORMANDY BLVD	S END	2.04	48,787	0.00	0
MAR VIC LN	DUNN AVE	BISCAYNE BLVD	0.44	0	0.30	1,600
MARSH HEN DR	ELEC BOX 1281	ELEC BOX 1331	0.29	11,761	0.56	0
MARYLAND AVE	GRAPEFRUIT ST	US 301 HWY S	0.51	5,663	0.00	0
MASTERS RD	ALTA DR	W END	1.25	0	0.34	0
MAX LEGGETT PKY	R/W CHANGE	N MAIN ST	3.82	0	0.86	800
MAXVILLE BLVD	NORMANDY BLVD	MAXVILLE-MIDDLEBURG RD	2.62	39,204	0.68	0
MAXVILLE MACCLENNY HWY(SR-228)	US-301 HWY S	BAKER COUNTY LINE	18.58	91,476	0.00	0
MAXVILLE PARK DR	WARE AVE	PENNSYLVANIA AVE	0.57	0	0.15	0
MAXVILLE-MIDDLEBURG RD	US-301 HWY S	CLAY COUNTY LINE	3.16	43,560	0.00	0
MCCAUL RD	COMMONWEALTH	S END	0.73	8,712	0.00	0
MCCLELLAND RD	NORMANDY BV/SR-228	CLAY COUNTY LINE	5.51	2	0.00	0
MCKENNA DR	HECKSHER DR	NW END	2.07	0	0.56	0
MEADOW BEND DR	PEPPERWOOD DR	SUNFLOWER CT	0.90	0	0.41	4,400
MESSER RD	GARDEN ST	N END	1.02	0	0.70	0
METHVIN RD	BEAVER ST W/US-90	N END	0.60	0	0.15	0
MILLER CIR N	PULASKI RD	W 200 FT	0.25	0	0.03	0
MILTON DR	RAMOTH DR	HECKSHER DR	1.05	0	0.28	0
MINNESOTA AVE	US 301 HWY S	W 700 FT	0.29	0	0.00	0
MONCRIEF RD W	SPORTSMAN CLUB RD	E END/I-295	2.02	17,860	0.00	0
MONCRIEF RD W	IMESON RD	UTSEY RD	2.64	23,522	0.00	0

EXHIBIT B: NORTH SERVICE AREA CITY ROAD R.O.W SITES (9 CYCLES)						
Street Name	Street From	Street To	Turfgrass Maint.		Blowing (MILES)	Edging (LF)
			R.O.W. (ACRES)	Median (SF)		
MONROE SMITH RD S	103RD ST/SR-134	PARMAN	1.55	44,431	1.02	0
MONROE SMITH RD S	103RD ST	N END	2.18	33,977	0.42	0
MONROE ST	OGLESBY AVE	OCALA AVE	0.26	3,485	0.00	0
MOOSE	NEW BERLIN RD	MOOSE RD N	2.03	48,352	2.23	0
MOOSE RD	NEW BERLIN RD	S END	0.81	0	0.55	0
NASSAU DR	LANKFORD AVE	NE END	0.25	0	0.08	0
NATHAN HALE RD	NORMANDY BLVD/SR-228	S END	6.83	69,696	0.00	0
NEW BRANDY BRANCH RD	US 301	CANAL ST	1.26	0	0.20	0
NEW BRANDY BRANCH RD	CANAL ST	END	5.53	0	1.14	0
NEW YORK AVE	COLLINS RD	N END	0.30	8,712	0.00	0
NOAH RD	PULASKI RD	W END	1.13	20,038	0.00	0
NORMAN AV	PARK AVE	RUSSELL AVE	0.25	0	0.07	0
OGILVIE RD	EAGERTON RD	SE END	1.01	0	0.22	0
ORANGE PARK RD	NAS FENCE	S END (I-295)	0.68	0	0.27	0
ORANGEDALE AVE	GILLESPIE AVE	PALMETTO ST	0.49	21,780	0.51	0
OSCAR RD	BEAVER ST W/US-90	N END	0.61	0	0.17	0
OTIS RD	BEAVER	N TO NASSAU COUNTY LINE	32.73	0	5.40	0
OWEN AVE	CLEVELAND RD	MONCRIEF RD W	1.34	40,075	0.92	0
OWENS RD	YANKEE CLIPPER DR	MAX LEGGETT PKWY	10.23	91,476	0.00	0
OWENS RD	OVERPASS @ I-95	MEDIAN	2.20	13,068	0.30	0
PACE RD	LEM TURNER RD	NE END	1.54	0	0.31	0
PALM GLENN RD	RIVERCREST DR	RAMOTH DR	0.28	0	0.05	0
PALM LAKE DR	EASTPORT RD	N TO I-295	2.60	0	0.76	2,733
PALMETTO ST	MAGNOLIA AVE	PONCE BLVD	0.25	4,792	0.11	0
PARETE CIR & PARETE CIR E	PARETE RD S	PARETE RD	2.48	0	0.68	0
PARETE RD	LANNIE RD	PARETE RD S	3.86	0	0.79	0
PARETE RD S	PARETE RD	PARETE CIR E	1.67	0	0.45	0
PARIS	43RD ST W	S END	0.65	0	0.90	9,510
PARK AVE	MAIN ST N/US-17	E END	0.92	0	0.25	0
PARKWAY BLVD	MAIN ST N/US-17	GOSSETT ST	0.76	0	0.20	0
PARMAN RD	MONROE SMITH RD	E END	0.72	0	0.24	0
PARRISH CEMETERY RD	NORMANDY BV	SE END	4.30	0	0.98	0
PATE RD S, PATE RD W, PATE RD N	YELLOW BLUFF RD	YELLOW BLUFF RD	1.52	0	0.69	0
PAULK LN	REWIS RD	S END	0.73	0	0.20	0
PAXTON RD	GARDEN ST	N END OF PVMT	1.02	0	0.70	0
PEACEFUL RD	FRITZ RD	N END	2.03	0	0.55	0
PECAN PARK RD	ARNOLD RD	MAIN ST N/US-17	12.29	0	3.35	11,600
PECAN PARK RD	TERRELL RD	DUVAL RD	4.45	0	0.91	0
PECAN PARK RD	YANKEE CLIPPER DR	ARNOLD RD	14.75	0	2.25	0
PENNSYLVANIA AVE	PINE ST	MAXVILLE BLVD	1.56	27,879	0.64	0
PERDUE RD	STARRATT RD	N END	1.79	0	0.56	0
PINE ESTATES RD E	DUNN AVE	LEONID RD	1.77	0	1.21	6,440
PINE ST	2ND ST	3RD ST	0.25	0	0.07	0
PITTS RD	MONCRIEF DINSMORE RD	NEW KINGS RD/US-1	1.18	0	0.34	0
PITTS RD	NEW KINGS RD/US-1	E END	1.64	0	0.44	0
PLEASANT OAKS RD N	FAYE RD	SR-9A/I-295	0.43	0	0.11	0
PLEASANT OAKS RD S	TERRPIN CREEK LN	S 415 FT	0.26	0	0.07	0

EXHIBIT B: NORTH SERVICE AREA CITY ROAD R.O.W SITES (9 CYCLES)						
Street Name	Street From	Street To	Turfgrass Maint.		Blowing (MILES)	Edging (LF)
			R.O.W. (ACRES)	Median (SF)		
PLUMMER RD	OLD KINGS RD	NASSAU COUNTY LINE	28.20	266,152	0.00	0
PONCE BLVD	GILLESPIE AVE	NEW BERLIN RD	0.56	0	0.23	0
PUGHSLEY LN	PLEASANT OAKS RD S	TERRAPIN CREEK LN	0.25	0	0.03	0
PULASKI RD	EASTPORT RD	NEW BERLIN RD	6.94	0	5.23	53,310
PUMPKIN HILL RD	CEDAR PT RD	N END	5.57	58,806	0.00	0
RAILROAD AVE	BEAVER ST W/US-90	RAILROAD AVE S	0.48	9,148	0.00	0
RAMALLAH RD	CISCO GARDENS RD	CISCO GARDENS RD W	2.30	32,670	0.00	0
RAMOTH DR	HECKSHER DR	E END	3.29	0	0.90	0
RANCH RD	OWENS RD	DUVAL RD	2.30	0	1.42	8,400
RANCH RD	DUVAL PL W	DUVAL RD	0.69	0	0.18	0
REASON LN	PRITCHARD TF	S END	0.25	0	0.17	0
REBAR RD	YELLOW WATER RD	S END	3.27	0	0.50	170
RED BASS DR	CROAKER RD	WATERVILLE RD	2.62	0	0.63	0
REGIS RD	PULASKI RD	W END	0.52	0	0.21	0
RENFROE RD	CAMDEN RD	W END	0.25	6,534	0.00	0
RESSIE DR	BLYLER RD	W END	1.23	0	0.26	0
REWIS RD	JONES RD	REWIS RD W	1.36	0	0.40	0
REWIS RD W	REWIS RD	S END	0.73	0	0.20	0
RICE RD	I-295	EASTPORT RD	0.36	0	0.10	0
RICE RD	HOWARD RD	FRED GRAY RD	0.76	0	0.20	0
RICHARDSON RD	NEW KINGS RD/U.S. 1	MONCRIEF RD W	1.75	0	1.80	19,008
RIVERCREST DR	HECKSHER DR/SR-105	MILTON DR	2.20	0	0.60	0
ROBERT AVE	PARK AVE	KIRK RD	0.94	0	0.21	0
ROSANNE ST	CASTELLANO AVE	E END	0.25	0	0.07	0
SADIE RD	BARTH RD	SE END	0.28	0	0.09	0
SANDLE DR	BRADDOCK RD	W END	0.91	0	0.33	3,740
SAPP RD & SAPP RD S	NEW BERLIN RD	W END OF PVMT	1.61	0	0.94	5,000
SAWPIT RD	CEDAR PT RD	SHARK RD	15.25	0	3.70	0
SAWPIT RD	SHARK RD	SHELLCRACKER RD	7.56	0	1.83	0
SCARWIN LN	LANIER RD	E END	1.81	0	0.33	0
SEARS RD	LANNIE RD	YOUNIS RD S	2.05	0	0.56	0
SEWELL RD	PECAN PK RD	S END	0.09	0	0.05	0
SHARK RD	SAWPIT RD	SHARK RD E	0.86	0	0.35	0
SHARK RD	SAWPIT RD	SHARK RD W	1.67	0	0.55	0
SHARK RD E	SHARK RD	NE END	2.40	0	0.66	0
SHARK RD W	SHARK RD	CROAKER RD	5.08	0	1.39	0
SHARON OWENS RD	OWENS RD	N END	0.67	0	0.18	0
SHEFFIELD RD	CEDAR PT RD	SW END	3.25	0	0.89	0
SHELLCRACKER RD	SHARK RD	RED BASS DR	7.70	0	2.11	0
SIMMONS RD	DUNN AVE	N END OF PVMT	3.61	0	0.99	0
SPAULDING RD	COLE RD	COLE RD W	0.86	0	0.35	0
SPLENDORA LN	ALLENE RD	NE END	1.03	0	0.28	0
SPRING HAMMOCK RD	BONEY RD	N END	3.69	0	0.92	0
STRATTON LN	STRATTON RD	S END	0.34	0	0.20	0
STRATTON RD	NORMANDY	E END	5.61	0	1.59	580
SUMMERFIELD LN	US-301 HWY S	E END	1.45	0	0.40	0
SUNDALE RD	URN RD	W END	0.74	0	0.19	0
TEATE	FIELD RD	NOAH RD	0.43	0	0.17	0

EXHIBIT B: NORTH SERVICE AREA CITY ROAD R.O.W SITES (9 CYCLES)						
Street Name	Street From	Street To	Turfgrass Maint.		Blowing (MILES)	Edging (LF)
			R.O.W. (ACRES)	Median (SF)		
TEEGER RD	CEDAR PT RD	N END	0.33	0	0.13	0
TERRAPIN CREEK LN	ALTA DR	NW END	0.69	0	0.18	0
TERRELL RD	LEM TURNER RD	PECAN PARK RD	9.40	0	1.93	0
TEXTILE RD	EASTPORT RD	CAMDEN RD	0.67	0	0.54	2,900
TIKI LN	EDWARDS CREEK RD	STARRATT RD	1.38	0	0.28	0
TIKI LN	STARRATT RD	S END	2.02	0	0.41	0
TINY DR	FIELDS RD	CAMDEN RD S	0.73	0	0.29	0
TISON RD	PECAN PARK	NW END	2.03	0	0.83	0
TRAIL RIDGE CT	TRAIL RIDGE RD	E END	0.30	0	0.15	0
TRAIL RIDGE RD	FOREST TRAIL RD	TRAIL RIDGE CT	0.91	0	0.46	0
TROUT RIVER BLVD	SIBBALD RD	NEW KINGS RD/US-1	2.61	0	0.65	0
TROUT RIVER BLVD	GIBSON AVE	LEM TURNER RD	3.22	0	2.21	11,686
TROUT RIVER BLVD	INDIAN RD	GIBSON AVE	1.28	0	0.88	4,600
TROUT RIVER BLVD	SIBBALD RD	BRIDGE?	1.46	0	1.00	5,300
TROUT RIVER BLVD	OLD KINGS RD	NEW KINGS RD/US-1	2.16	0	0.59	0
TROUT RIVER BLVD	OVERPASS @ I-295	MEDIAN	5.28	9,583	0.00	0
TWIN RD & TWIN RD N	OLD KINGS RD	MONCRIEF RD W	0.73	0	0.20	0
UNION HEIGHTS RD	OLD KINGS RD	E END	0.41	0	0.16	0
UPCHURCH AVE	OWEN AVE	SANTEE RD	0.25	0	0.25	1,334
UTSEY RD	MONCRIEF RD W	N END	1.79	0	0.49	0
V C JOHNSON RD	DUNN AVE	ANGLE LAKE DR	2.45	0	0.77	0
V C JOHNSON RD	DUNN AVE	KER DEL RD S	3.79	0	1.04	0
VAN SICKLE RD	ARMSDALE RD	E END	1.10	0	0.22	0
VANGARD RD	AIRPORT CTR DR E	LORD NELSON BV	0.04	0	0.01	0
VERNICE RD	STARRATT	LANIER RD	0.30	0	0.24	1,300
VERNIS AVE	GILLESPIE AVE	PALMETTO ST	0.47	0	0.24	0
VERNON RD	EDGEWOOD AVE W	R/R TRACKS	0.82	0	1.50	10,600
VESTA RD	LANIER RD	SATTLER RD	0.25	0	0.07	0
VIP RD	ARMSDALE RD	E END	0.51	0	0.11	0
W 5TH ST	EDGEWOOD AV N	LANE AV (SR-193)	1.85	0	0.84	3,600
WADE RD	BIRD RD	BERNARD RD	1.12	0	0.30	0
WADE RD	BERNARD RD	S END	0.66	0	0.12	0
WAGNER RD	NEW KINGS RD/US-1	TROUT RIVER BLVD	3.46	0	0.83	0
WATER BLUFF DR	LEONARDO LN W	150' E	1.83	0	0.44	0
WATERVILLE RD	RED BASS DR	E END	0.33	0	0.27	0
WATERVILLE RD	RED BASS DR	S END	0.25	0	0.15	0
WEBB RD	STARRATT RD	N END	1.79	0	0.98	5,200
WELLHAUSEN RD	GRIFFIS RD	US 301	0.25	0	0.12	0
WELLS	YELLOWWATER RD	W END	0.90	0	0.21	0
WELLS RD	YELLOW WATER RD	E END	4.12	0	1.00	0
WILD RD	JONES RD	W END	1.02	0	0.24	0
WOODLAND DR	COLE RD W	N END	2.41	0	0.66	0
WOODLAND DR?	MAX LEGGETT PKY	S END	2.41	0	0.66	0
WOODLEY RD	NEW KINGS RD/US-1	W END/CSX R/R	1.29	0	0.42	0
WYNELL RD	I-295	EASTPORT RD	0.35	0	0.14	0
YELLOW BLUFF RD	NEW BERLIN RD	DOUBLE OAKS DR	1.82	0	1.50	6,080
YELLOW BLUFF RD	NEW BERLIN RD	STARRATT RD	25.56	0	4.27	15,840
YELLOW BLUFF RD	MAIN ST N/ US-17	DAVIDSON FARM RD	11.15	0	2.85	8,200

EXHIBIT B: NORTH SERVICE AREA CITY ROAD R.O.W SITES (9 CYCLES)						
Street Name	Street From	Street To	Turfgrass Maint.		Blowing (MILES)	Edging (LF)
			R.O.W. (ACRES)	Median (SF)		
YELLOW BLUFF RD	DAVIDSON FARM RD	CRYSTAL SAND DR	2.94	0	0.31	0
YELLOW BLUFF RD	CRYSTAL SANDS DR	STARRATT RD	5.03	0	1.15	0
YELLOW WATER RD	OVERPASS @	I-10	3.54	0	0.18	0
YELLOW WATER RD	BEAVER ST W/US-90	I-10	5.95	0	0.70	0
YELLOW WATER RD	I-10	NORMANDY BLVD	37.02	0	5.45	0
YOUNIS RD	PARETE RD	W END	1.46	0	0.40	0
YOUNIS RD S	YOUNIS RD W	DEWANNA RD	1.10	0	0.30	0
YOUNIS RD W	LANNIE RD	S END	1.95	0	0.64	0
ZINNIA AVE	AVE B	EDGEWOOD AVE W	0.25	0	0.19	1,004

EXHIBIT B: NORTH SERVICE AREA CITY ROAD R.O.W. SITES (10 CYCLES)						
Street Name	Street From	Street To	Turfgrass Maint.		Blowing (MILES)	Edging (LF)
			R.O.W. (ACRES)	Median (SF)		
001ST AVE	SOUTEL DR	RIVERVIEW ST	2.48	0	1.05	4,000
002ND AVE	SOUTEL DR	RIVERVIEW ST	2.48	0	0.77	1,000
002ND ST	JOEL	HAWTHORNE	0.61	0	0.21	0
003RD AVE	SOUTEL DR	RIVERVIEW ST	2.75	0	0.75	0
003RD ST	JOEL	HAWTHORNE	0.61	0	0.20	0
004TH AVE	SOUTEL DR	RIVERVIEW ST	2.91	0	1.02	2,400
005TH AVE	SOUTEL DR	PROSPECT ST	2.55	0	0.83	1,600
005TH ST W	LANE	I-295	2.18	0	0.50	0
006TH AVE	SOUTEL DR	PROSPECT ST	2.55	0	0.68	0
007TH AVE	SOUTEL DR	PROSPECT ST	2.18	0	0.67	800
008TH AVE	SOUTEL DR	PROSPECT ST	2.18	0	0.60	0
009TH AVE	SOUTEL DR	BROOM ST	1.82	0	0.50	0
010TH AVE	SOUTEL DR	PROSPECT ST	2.18	0	0.60	0
011th AVE	SOUTEL DR	GRAND ST	1.45	0	0.40	0
012TH AVE	SOUTEL DR	CLYDE DR	1.09	0	0.30	0
013TH AVE	CLYDE DR	DEAD END	0.73	0	0.20	0
019TH STREET – N SIDE	MYRTLE AVE.	WILSON ST.	0.36	0	0.60	4,752
020TH ST	EDGEWOOD	MELSON	1.52	0	0.72	2,400
020TH ST	MELSON	ST CLAIR ST	1.41	0	0.38	0
020th St W	VENUS ST	FLANDERS ST	0.30	0	0.62	4,824
039TH ST	AVE B	END	0.39	0	0.60	6,360
040TH ST	PARIS	E'LY 1320'	0.73	0	0.75	7,920
041ST ST	AVE B	E END	0.54	0	0.60	6,360
042ND ST	NASH RD	DODGE RD	0.25	0	0.28	3,000
043RD ST	AVE B	EAST END	0.71	0	0.60	6,360
043RD ST	DODGE RD	GLENVALE RD	0.25	0	0.34	3,050
043RD ST W	C ST	WESTERLY	0.25	0	0.05	0
044TH ST	NORWOOD AVE	SPRINGFIELD BLVD	1.16	0	0.78	2,884
044TH ST	AVE B	EAST END	0.56	0	0.60	6,360
044TH ST	SPRING GROVE	CORD	0.25	0	0.30	3,180
044TH ST	DODGE RD	GLENVALE RD	0.25	0	0.16	1,800
045TH ST	CASTELLANO	MONCRIEF	0.69	0	0.51	2,330
045th ST	MONCRIEF	AVE B	0.36	0	1.50	15,840
045TH ST	U.S. 1	WESTSIDE BV	0.25	0	0.60	6,360
045TH ST	CASTELLANO AVE	DINA RD	0.97	0	0.79	4,218
094TH	SEABOARD	EULACE	0.25	0	0.10	0
101ST ST	ORTEGA FARMS	W.END	0.25	0	0.15	0
101ST ST	CATOMA	SEABOARD	0.91	0	0.50	0
105TH ST	WESCONNETT	BLANDING	0.51	0	0.41	2,700
105TH ST (DRUMMOND)	JAMMES RD	BLANDING	0.48	0	0.57	3,496
107TH	CATOMA	ORT FMS BV	0.61	0	1.00	5,280
110TH ST	ORTEGA FARMS	E.END	0.25	0	0.08	0
110TH ST	SEABOARD	ORTEGA FARMS	1.67	0	1.96	10,400
111TH ST	WESCONNETT	JUDY	0.67	0	0.30	0
118TH	JAMMES	SKYLER JEAN	1.21	0	0.13	0
118TH	BLANDING	ORTEGA FARMS BV	3.99	0	2.99	15,800
118TH ST	FIRESTONE	CHECKMATE	5.94	0	2.24	11,400
118TH ST	BLANDING	JAMMES RD	1.43	0	0.55	900

EXHIBIT B: NORTH SERVICE AREA CITY ROAD R.O.W. SITES (10 CYCLES)						
Street Name	Street From	Street To	Turfgrass Maint.		Blowing (MILES)	Edging (LF)
			R.O.W. (ACRES)	Median (SF)		
120TH ST	ERMA	JAMMES	0.39	0	0.13	0
AARON RD	EASTPORT RD	N. END	1.28	0	0.47	0
ADAMS STREET	OCEAN	WASHINGTON	0.07	0	0.92	9,780
AGESON	LORIDA	SOUTEL	0.58	0	0.40	2,112
AIRPORT CENTER DR	U S 17	NEW BERLIN RD	5.77	190,080	6.50	49,127
ALACHUA	OLD MIDDLEBURG	END	0.52	0	0.17	0
ALBANY ST	JACKSON	CAHOON	0.34	0	0.09	0
ALDERGATE	ALTA	E END	1.09	0	0.30	0
ALEMADE ST MEDIAN	KINGS RD	ALAMEDA	0.00	10,890	0.03	200
ALICANTA	COLLINS	S.END	0.25	0	0.07	0
ALINE	MORSE	118TH ST	1.24	0	0.51	0
ALLENE RD	TROUT R. BLVD	N.END	2.55	0	0.70	0
ALMA	ALVIS	W. END	0.97	0	0.20	0
ALPHA	FOUNTAIN	LENOX	0.25	0	0.09	0
ALPHA	LAKESHORE	300 FT WEST	0.25	0	0.07	400
ALTMAN	LENOX	END	1.34	0	0.39	0
AMAZON AVE	SW END	NILE DR	0.71	0	0.36	0
ANDERSON	WESCONNETT	BLANDING	0.25	0	0.11	0
APRIL	CALIFORNIA	KEN	1.42	0	0.61	280
ARBEE	RIDDLE	ARJAY	0.25	0	0.12	0
ARCHERY AVE	SOUTEL DR	SIBBALD RD	0.87	0	0.32	3,410
ARIZONA	JACKSON	MCCARGO	0.72	0	0.19	0
ARJAY	ARDEE	DEAD END	0.25	0	0.06	0
ARMCO	OLD KINGS RD	RONDO	0.39	0	0.14	0
ASHELY STREET	BROAD	WASHINGTON	0.18	0	2.53	26,760
ASTOR PL	SYCAMORE	SOUTH	0.25	0	0.03	0
ASTRAL	LAKESHORE	300 FT EAST	0.25	0	0.11	600
ASTRAL	LENOX	LAKESHORE	0.25	0	0.05	300
ATLEE AVE	ERNONA	W.END	0.25	0	0.14	0
AUDUBON ST	MONCRIEF RD	E.END	0.25	0	0.10	0
AUSTRALIAN AVE	SHARMAN	JIM WRIGHT	0.28	0	0.11	0
AUTUMN LN	BLANDING	FALL	0.40	0	0.13	0
AVENT DRIVE	ROOSEVELT BLVD	500' WEST	0.34	0	0.09	0
AYRSHIRE ST	MOOSE RD	GUERNSEY ST	0.26	0	0.53	5,628
BAGLEY	EDGEWOOD AVE	N.END	0.66	0	0.36	674
BARACOA	ROOSEVELT	BARCELONA	0.88	0	0.24	430
BARCELONA	BARACOA	COLLINS	0.41	0	0.16	0
BARCO	SHINDLER	W. END	0.48	0	0.13	0
BARNEY	OLD KINGS RD	I-295	1.82	0	0.50	0
BART	EDGEWOOD AVE	FRANCIS	0.25	0	0.12	0
BARTH	MONCRIEF DINS	U.S. 1	0.80	0	0.33	0
BARTH RD	U.S. 1	MACON RD	0.81	0	0.22	0
BAY STREET	LIBERTY	CATHERINE	0.06	0	0.42	4,482
BAYMAR	JACKSON	MCCARGO	0.72	0	0.19	0
BEAM ST	DOLLY DR	BESSENT RD	0.65	0	0.22	0
BEARDEN	JONES RD	W. DEAD END	1.03	0	0.24	0
BELLROSE	OLD MIDDLEBURG	SHINDLER	1.36	0	0.35	0
BELLROSE	SHINDLER	E. END	0.25	0	0.09	0

EXHIBIT B: NORTH SERVICE AREA CITY ROAD R.O.W. SITES (10 CYCLES)						
Street Name	Street From	Street To	Turfgrass Maint.		Blowing (MILES)	Edging (LF)
			R.O.W. (ACRES)	Median (SF)		
BELVA RD	DAVIS RD	E END	0.32	0	0.13	0
BELVEDERE ST	13TH AVE	LEM TURNER	2.18	0	0.60	0
BENEDICT	AVE B	VOORHIES	2.21	0	2.10	22,200
BENLOCKE	ORTEGA FARMS BV	300 FT NORTH	0.25	0	0.05	0
BETH ANN	SUNLIGHT	OAK HILL	0.25	0	0.03	79,844
BETHEL RD	N.END	S.END	0.85	0	0.20	0
BEVERLY AVE	GIBSON AVE	RIDGE RD	1.21	0	0.33	0
BILLMORE CIR N	CONNIE JEAN	BILLMORE CIR E.	0.25	0	0.07	0
BILLMORE CIR S	CONNIE JEAN	BILLMORE CIR E.	0.25	0	0.07	0
BIVINS	HOGAN SETTLM'T	NORMANDY	0.29	0	0.10	0
BLAIR RD	NORMANDY	JOES	4.88	0	4.02	21,260
BLAKE AVE	HOBART AVE	DAMON BV	0.25	0	0.05	0
BLAZING STAR	FOURAKER	EASTERLY	0.25	0	0.05	600
BOB -O- LINK	OLD KINGS RD	BOB -O LINK END	2.55	0	0.70	0
BOWARD RD EXT	BROWARD RD	CLARK	2.44	0	0.00	0
BOWIE RD	U.S. 1	E'LY E-O-P	1.26	0	0.34	0
BRANNON	NOROAD	103RD ST	1.36	0	0.46	0
BRANNON	103RD ST	FURY	0.87	0	0.35	0
BRIER WAY S	HAMMOND	WESTERLY	0.25	0	0.04	0
BROAD STREET	DUVAL	UNION	0.06	0	0.63	6,654
BRONSON LN	MONCRIEF RD W	N. END	1.27	0	0.61	1,794
BROOKLYN	AVE B	VOORHIES	1.09	0	1.79	18,990
BROOKLYN RD	C ST	AVE B	0.25	0	0.08	0
BROOKS DR	ARGYLE FOREST	BROOKS DR N.	0.25	0	0.19	0
BROOKS DR N	BROOKS DR	W. END	0.32	0	0.14	0
BROOM ST	10TH AVE	LEM TURNER	1.82	0	0.57	1,640
BUCKBOARD TRACE	HERITAGE EST	END	0.97	0	0.20	0
BUICK	41ST ST	44TH ST	0.39	0	0.60	6,420
BULLS BAY	PRITCHARD	COMMONWEALTH	6.73	0	2.23	4,000
BULLS BAY RD	BEAVER	COMMONWEALTH	5.85	0	2.40	8,400
BUNION	TAYLORFIELD RD	HIPPS RD	1.10	0	0.45	0
BURMA	MEMORIAL PARK	MCCARGO	1.15	0	0.62	2,636
BUTLER	AVE B	KINWOOD	0.29	0	0.45	3,168
BUTTERCUP	CALIFORNIA	END	0.82	0	0.39	0
BUTTERCUP	KEN	W. END	0.44	0	0.22	0
CAHOON	I-10	LENOX	3.58	0	2.95	31,200
CAHOON	BEAVER	I-10	1.79	0	0.98	900
CAHOON	BEAVER	N. END	1.38	0	0.85	1,000
CAHOON RD	OVERPASS @	I-10	0.39	0	0.31	4,182
CALIFORNIA	FIRETOWER	McGLOTHLIN	0.74	0	0.22	0
CAMP MILTON LN	WILLIAMS	CUL-DE-SAC	0.73	0	0.20	0
CANAL ST	NEW BR. BRANCH	N. END	0.36	0	0.09	0
CANARY	MOCKINGBIRD	OWL	0.45	0	0.12	0
CANNON	JACKSON	MCCARGO	0.72	0	0.19	0
CARDER	LAKESHORE	ELLIS	0.30	0	0.25	0
CARMONA	MALAGA	CORDOVIA	0.25	0	0.11	0
CARNEGIE	BEAVER	END	0.47	0	0.21	0
CAROLINA	MAXVILLE BV	PARK ST	0.26	0	0.07	0

EXHIBIT B: NORTH SERVICE AREA CITY ROAD R.O.W. SITES (10 CYCLES)						
Street Name	Street From	Street To	Turfgrass Maint.		Blowing (MILES)	Edging (LF)
			R.O.W. (ACRES)	Median (SF)		
CARVER CIR	RUTLEDGE	RUTLEDGE	0.62	0	0.53	2,840
CASSIE	COX	PERKINS	0.28	0	0.11	0
CASTELLANO	ROWE	45TH ST	1.11	0	0.79	4,200
CATAWISSA	110th	S.END	0.25	0	0.19	0
CATES	TWINING	PEBBLE ISLE	0.25	0	0.10	0
CATHERINE STREET	HART BRIDGE RAMP	DEAD END	0.13	0	0.39	4,184
CATHY TRIPP	OLD PLANK	NORTH END	0.59	0	0.14	0
CATHY TRIPP	OLD PLANK	SOUTH END	1.14	0	0.29	0
CATOMA	118TH	TIMUQUANA	2.12	0	1.74	9,230
CATOMA	ORTEGA FARMS BV	TIMUQUANA	1.05	0	1.15	6,080
CECIL	FOURAKER	LINDSEY	0.25	0	0.20	0
CEDAR BAY RD	U S 17	SEWER PLANT	9.10	0	2.47	2,800
CELERY	GENERAL AVE	I-10	0.37	0	0.15	0
CELERY	GENERAL AVE	BEAVER	0.62	0	0.34	1,800
CELERY	BEAVER	WILLIAMS	1.72	0	0.56	3,000
CEMETERY	103RD	COMO	0.28	0	0.14	0
CENTER ST	GENERAL AVE	I-10	0.55	0	0.15	0
CHAFFEE	I-10	OLD PLANK	6.37	0	2.79	11,000
CHAFFEE	I-10	NORMANDY	23.42	0	2.75	2,850
CHAFFEE	NORMANDY	103RD	2.35	0	1.42	400
CHARLES AVE	HOGAN ST	W END	0.25	0	0.11	0
CHARLIE LN	AARON RD	CHARLIE RD	0.25	0	0.06	0
CHARLIE RD	EASTPORT RD	N END	1.41	0	0.47	0
CHENANGO BV	EDGEWOOD	END	1.33	0	0.55	0
CHICASAW	OLD MIDDLEBURG	END	0.25	0	0.06	0
CHRISTOBEL AVE	RUTLEDGE	ROWE	0.25	0	0.13	0
CHUGALUG	BRANDY BRANCH	N. END	0.73	0	0.20	0
CHURCH STREET	BROAD	WASHINGTON	0.27	0	2.53	26,760
CISCO	JONES RD	PRITCHARD	13.11	0	2.84	0
CISCO GARDEN	CISCO DR	CISCO GARDEN N	1.92	0	0.63	0
CISCO GARDEN N	CISCO GARDEN	CISCO GARDEN W	2.34	0	0.77	0
CISCO GARDEN S	CISCO GARDEN W	CISCO GARDEN	2.25	0	0.74	0
CISCO GARDEN W	CISCO GARDEN N	CISCO GARDEN S	1.51	0	0.49	0
CIVIC CLUB	OLD KINGS RD	SYCAMORE RD	2.35	0	1.16	5,840
CIVIC CLUB RD	OLD KINGS RD	MONCRIEF DINS	0.59	0	0.16	0
CLAREMORE	GRAYSON	ELEANOR	0.83	0	0.22	0
CLARENCE	BULLS BAY	END	0.31	0	0.11	0
CLARK RD	MAIN ST	BROWARD RD	2.42	0	1.43	12,614
CLAY STREET	BEAVER	UNION	0.01	0	0.12	1,290
CLAYTON	COMMONWEALTH	W. 005TH	2.62	0	0.60	3,318
CLEARCREEK CT	PINEBROOK	CUL-DE-SAC	0.38	0	0.10	0
CLIFF	ELLIS	STEVENS	0.34	0	0.23	0
CLYDE DR	RIBAULT AVE	LEM TURNER	2.55	0	0.73	15,174
COLE CT	COLE RD	S.END	1.34	0	0.42	0
COLE RD	COLE RD W	I-95	3.82	0	0.48	0
COLE RD O.P.	OVERPASS @ I-95	MEDIAN	3.67	0	0.22	2,400
COLE RD RD W	WOODLAND DR	I-95	2.60	0	0.71	0
COLLINS RD	SHINDLER RD	OLD MIDDLEBG	8.18	10,477	1.35	0

EXHIBIT B: NORTH SERVICE AREA CITY ROAD R.O.W. SITES (10 CYCLES)						
Street Name	Street From	Street To	Turfgrass Maint.		Blowing (MILES)	Edging (LF)
			R.O.W. (ACRES)	Median (SF)		
COLLINS RD	OVERPASS	I-295	2.23	0	1.02	8,400
COLLINS RD	SHINDLER	WESTPORT	3.27	0	2.00	10,560
COLLINS RD	WESTPORT	OVERPASS	3.67	0	4.54	48,000
COLLINS RD	BLANDING	OVERPASS	6.36	0	5.24	46,744
COLLINS RD	BLANDING	ROOSEVELT	9.22	0	2.70	29,420
COLLINS RD	BARCELONA	E.END	1.27	0	0.70	0
COLLINS RD	BLANDING @	MEDIAN	0.00	10,890	0.22	0
COLORADO SPRINGS AVE	HARRELL	MITER	0.25	0	0.11	0
COLVILLE	BULLS BAY RD	END	0.52	0	0.56	3,000
COMMONWEALTH	ELLIS	LANE	1.22	0	1.50	15,900
COMMONWEALTH	I-295	LANE	0.97	0	1.19	14,042
COMMONWEALTH	LAZY J	JONES RD	4.34	0	0.81	0
COMMONWEALTH	BULLS BAY	JONES	6.57	0	1.00	0
COMMONWEALTH	I-295	BULLS BAY	7.38	0	2.75	14,290
COMO	HARLOW	CEMETERY	0.44	0	0.12	0
CONFEDERATE POINT RD	BLANDING	BRIDGE	0.25	0	0.05	528
CONN RD	FARM RD	N END	0.25	0	0.08	0
CONNIE JEAN	103RD ST	SANDLER	3.04	0	2.00	10,600
CONWAY	LENOX	END	0.33	0	0.13	0
COOKE	RUTLEDGE	HELENA	0.40	0	0.20	0
COOLIDGE	HARDING	END	0.69	0	0.18	0
CORA	DIXIE	OSCEOLA	0.73	0	0.20	0
CORD	41ST ST	44TH ST	0.39	0	0.60	6,420
CORDOVIA AVE	COLLINS	CARMONA	0.25	0	0.11	0
COROT COURT	2117 COROT COURT	MEDIAN	0.00	10,890	0.07	400
COUGAR	BEAVER	IRVINE	0.55	0	0.22	0
COWART	MALLORY	I-10	0.26	0	0.14	0
COX	LENOX	CASSIE	0.67	0	0.19	0
CYLINDER RD	BEAVER	END	0.62	0	0.25	0
DADE RD	JIM WRIGHT	END	0.39	0	0.10	0
DANIEL	103RD	NORTH END	0.37	0	0.30	1,600
DATE ST	BEAM	LEM TURNER RD	0.36	0	0.18	1,056
DAVELL RD	LANE	OLD LANE	0.61	0	0.19	0
DAVID ALLEN	OLD PLANK	END	0.48	0	0.20	0
DAVIS RD	FAYE RD	DUNNS CK RD	6.06	0	1.25	0
DEAN A AVE	MONCRIEF RD	SCOTT	0.40	0	0.23	0
DEBARAH RD	HALSEMA	VELVET RD	0.67	0	0.30	0
DEKLE	U.S. 1	N.END	0.72	0	0.39	0
DEKLE AVE	LISTON RD	U S 1	0.96	0	0.39	0
DELACY	JAMMES RD	E. END	0.30	0	0.12	0
DELRAY	WILEY	DAYTON	0.25	0	0.11	0
DELSAY	COUGAR	W. END	0.25	0	0.10	0
DEMAGGIO	WHEAT RD	END	0.25	0	0.11	0
DENAUD CT	DENAUD	W.END	0.25	0	0.04	0
DENAUD ST	KINGSBURY	DENAUD CT	0.25	0	0.03	0
DENNARD	HAMMOND	I-295	1.43	0	0.29	0
DENNY RD	JONES RD	E. END	1.94	0	0.50	0
DERITO	NORMANDY	PATRICIA	0.30	0	0.20	0

EXHIBIT B: NORTH SERVICE AREA CITY ROAD R.O.W. SITES (10 CYCLES)						
Street Name	Street From	Street To	Turfgrass Maint.		Blowing (MILES)	Edging (LF)
			R.O.W. (ACRES)	Median (SF)		
DEVOE	JACKSON	PERMENTO	1.21	0	0.57	1,800
DEVOE	BEAVER	JACKSON	3.10	0	0.73	3,900
DIAMOND INTERSEC	LUCOMA @	WABASH	0.92	0	0.03	0
DIAMOND INTERSEC	GILIAD @	AMAZON	0.92	0	0.03	0
DIAMOND ST	EDGEWOOD	FRANK E.	0.27	0	0.10	0
DINA RD	45TH ST	ANDERSON RD	0.28	0	0.00	0
DINSMORE CEM.	OLD KINGS RD	IOWA	0.25	0	0.04	0
DITMAR*	PATTERSON	MONCRIEF	0.25	0	0.11	0
DIXIE	OLD KINGS RD	W. END	0.73	0	0.20	0
DODGE RD	44TH ST	NASH RD	0.36	0	0.59	6,300
DOEBOY	HELENA	END	0.25	0	0.20	2,120
DOLLY DR	LEM TURNER RD	BEAM ST	0.48	0	0.10	0
DORIS LN	JONES RD	E. END	0.99	0	0.34	0
DORMINY	WESCONNETT	BLANDING	0.53	0	0.17	0
DOTTIE	PRITCHARD	DEAD END	0.91	0	0.30	0
DOVE	MOCKINGBIRD	BLUEBIRD	1.09	0	0.30	0
DRAKE	STUART	HIGHWAY AVE	0.67	0	0.13	0
DRIGGERS	JACKSON	MCCARGO	0.72	0	0.31	1,268
DROAD	HELENA	RUTLEDGE	0.27	0	0.15	0
DROAD	ROWE	RUTLEDGE	0.27	0	0.15	0
DUNMIRE	U.S. 1	MONCRIEF RD	0.25	0	0.15	0
DUNMIRE	U.S. 1	W.END	0.88	0	0.42	0
DUNSON	TOWNSEND	S. END	0.44	0	0.22	0
DUVAL STATION RD	STARRATT RD	U S 17	4.75	0	3.74	29,384
DUVAL STREET	MAIN	CATHERINE	0.24	0	1.37	14,496
EDEN ST	CHENANGO BLVD	SHENANDOAH AVE	0.27	0	0.08	0
ELEANOR	CHAFFEE	WILLIS	1.22	0	0.35	0
ELLAKEL RD	EDGEWOOD	S.END	0.25	0	0.08	0
ELLIS	NORMANDY	LENOX	0.53	0	0.21	0
ELLIS RD	12TH	BEAVER	5.89	0	1.61	0
ELLIS RD	RADIO	ALPHA	1.36	0	0.75	0
ELLIS RD	BEAVER	I-10	1.46	0	1.20	6,344
ELLIS RD	I-10	NORMANDY	1.26	0	0.94	5,000
ELMAR RD	DUNNS CK RD	W END	0.90	0	0.49	1,338
ELMAR RD	LANIER RD	DUNNS CR RD	0.42	0	0.25	1,340
ELMGROVE	110TH	S.END	0.25	0	0.20	0
ERIC AVE	SAGO	GILLESPIE	0.25	0	0.20	1,100
ERMA	118TH ST	120TH ST	0.90	0	0.24	0
ERNJO	UPCHURCH	MONCRIEF RD	0.25	0	0.34	1,800
ERNONA	RAMONA	I-10	0.35	0	0.13	0
ERNWILL	MONCRIEF RD W	RED POLE	0.36	0	0.10	0
ESTHER	FIRESTONE	GOODRICH	0.69	0	0.23	0
ETHEL RD	LANNIE	END OF PAVEMENT	4.96	0	1.02	0
EULACE	TIMUQUANA	94TH	0.61	0	0.50	0
EXLINE	HIPPS	N. END	0.61	0	0.25	0
EXLINE	HIPPS	TAYLORFIELD	1.80	0	0.58	956
FABIAN	JAMMES	E.END	0.31	0	0.11	0
FAIRCHILD	EDGEWOOD DR	END	0.32	0	0.08	0

EXHIBIT B: NORTH SERVICE AREA CITY ROAD R.O.W. SITES (10 CYCLES)						
Street Name	Street From	Street To	Turfgrass Maint.		Blowing (MILES)	Edging (LF)
			R.O.W. (ACRES)	Median (SF)		
FAITH MEMORIAL DR	RAMONA BLVD	GRACE LN	0.59	0	0.28	1,505
FEDERAL*	MONCRIEF	PATTERSON	0.25	0	0.07	0
FELDMAN	SHINDLER	E. END	1.27	0	0.37	0
FERNANDINA	HELENA	ROWE	0.55	0	0.26	0
FERNANDINA	ROWE	EDGEWOOD	0.50	0	0.25	300
FINCH	U.S. 1	THRASHER	1.45	0	0.39	0
FINCH AVE	U S 1	PIPIT AVE	0.72	0	0.39	2,100
FIRESTONE RD	WILSON	McCARTHY	0.62	0	0.30	0
FIRESTONE RD	OVERPASS	I-295	9.21	0	0.15	1,600
FIRESTONE RD	103RD ST	MORSE	5.79	0	3.22	17,300
FIRESTONE RD	WILEY	McCARTHY	0.73	0	0.37	0
FIRESTONE RD	MELVIN	103RD ST	1.09	0	1.35	9,504
FIRESTONE RD	WILSON	I-295	1.10	0	0.32	0
FIRETOWER	CALIFORNIA	EAST END	1.89	0	0.77	0
FISH RD	JONES RD	FISH RD W	2.65	0	0.72	0
FISH RD W	FISH RD	N. DEAD END	1.69	0	0.39	0
FLAMINGO	CHAFFEE	WILLIS	1.31	0	0.35	0
FLICKER	U.S. 1	RAILROAD	0.87	0	0.39	0
FLOSS	GRAYSON	FLAMINGO	0.38	0	0.10	0
FLOWERS	118TH ST	120TH ST	0.66	0	0.24	0
FOREST TRAIL #29	MCCLELLAND	E.END	1.54	0	1.26	0
FORGOTTEN WAY	JOES	JEANA	0.62	0	0.15	0
FORSYTH STREET	MARKET	LIBERTY	0.07	0	0.27	2,946
FORSYTH STREET	RE#073386-0000	MEDIAN	0.38	0	0.06	350
FOURAKER	LENOX	NORMANDY	2.44	0	1.67	17,700
FOURAKER	NORMANDY	OLD MIDDLEBURG	9.38	0	4.30	61,112
FOX	STUART	HIGHWAY AVE	0.48	0	0.19	0
FRANCIS RD	CLEVELAND RD	KINNON	1.73	0	1.10	5,808
FRANK E AVE	MONCRIEF	SCOTT	0.56	0	0.20	0
FRANKLIN AVE	MAIN ST	W END	0.97	0	0.60	0
GAIL	OLD PLANK RD	BEAVER	0.73	0	0.20	0
GAINESVILLE	ROWE	EDGEWOOD	0.61	0	0.25	0
GARDEN ST	JONES RD	W.END	11.13	0	1.70	0
GARDEN ST	IMESON RD	OLD KINGS	5.91	0	1.50	3,200
GARDEN ST	JONES RD	IMESON RD	17.58	0	3.22	3,400
GARDENWOOD	PINEBROOK	CUL-DE-SAC	0.37	0	0.10	0
GARFIELD	DEVOE	HAMMOND	0.25	0	0.06	0
GASKINS	JAMMES RD	END	0.26	0	0.15	0
GENERAL AVE	CHAFFEE	BLAIR	5.01	0	1.02	10,800
GEORGETOWN	KIVLER	ZAPATA	0.71	0	0.33	1,083
GILCHRIST	U.S. 1	MONCRIEF DINS	0.59	0	0.15	0
GILCHRIST	SIBBALD	U.S. 1	3.39	0	0.70	0
GILEAD RD	SHENANDOAH AVE	NW END	0.82	0	0.22	0
GILEAD RD	WACISSA AVE	POTOMAC AVE	0.58	0	0.19	0
GILLEN	RAMONA	S.END	0.35	0	0.26	1,392
GLADYS LN	MURIEL	IRA	0.25	0	0.05	0
GLENVALE RD	MONCRIEF RD	NASH RD	0.25	0	0.23	2,880
GOLFAIR BLVD	MONCRIEF RD	I-95	0.93	0	1.61	17,040

EXHIBIT B: NORTH SERVICE AREA CITY ROAD R.O.W. SITES (10 CYCLES)						
Street Name	Street From	Street To	Turfgrass Maint.		Blowing (MILES)	Edging (LF)
			R.O.W. (ACRES)	Median (SF)		
GOODMAN	WESCONNETT	BLANDING	0.25	0	0.11	0
GOODRICH	WILSON	MOSES	1.25	0	0.27	0
GORDEAN	CAHOON	PERMENTO	2.20	0	0.56	2,652
GRACE LN	LANE	FAITH MEM DR	0.91	0	0.75	5,280
GRACE LN	LANE AVE	VERNA BLVD	1.12	0	0.79	3,488
GRAND ST	11TH AVE	LEM TURNER	1.82	0	0.50	0
GRANDE	EDGEWOOD	E'AST END	0.25	0	0.12	0
GRANT AVE	ROWE	IDA	0.27	0	0.18	0
GRAPEFRUIT ST*	MINN	MARYLAND	0.25	0	0.07	0
GRAY	JUNIA	OLD KINGS RD	0.39	0	0.10	0
GRAYSON	CHAFFEE	CENTER	1.87	0	0.45	0
GREEK*	LINDSEY	END	0.25	0	0.18	1,000
GREELAND	HAMMOND	I-10	1.78	0	0.48	0
GREELAND	RAMONA	BURMA	0.67	0	0.61	3,260
GREELAND	RAMONA	LAKELAND	0.25	0	0.04	0
GREGORY	RICKER	OLD MIDDLEBURG	0.95	0	1.17	8,260
GURTLER	CHAFFEE	END	0.39	0	0.13	0
GUTHRIE RD	LANE	W. END	0.40	0	0.12	0
HALSEMA	I-10	S. EOP	2.88	0	0.72	0
HALSEMA RD	I-10	NORTH END	17.84	0	2.79	3,600
HAMLET RD	JOES	END	0.44	0	0.24	0
HAMLET TERRACE	HAMLET	END	0.40	0	0.21	0
HAMMOND	BEAVER	I-295	0.61	0	0.20	0
HAMMOND BLVD	DEVOE	I-295	3.62	0	0.99	0
HARBISON ST	RAFT RD	W'LY EOP	1.38	0	0.37	0
HARDING	MONCRIEF	END	1.09	0	0.30	0
HARLOW	103RD	MOTHER HBD DR S	0.86	0	0.71	5,600
HARRISON ST	OGLESBY	END	0.80	0	0.23	0
HASTINGS	CAHOON	PERMENTO	1.43	0	0.39	0
HELENA	OLD LEM TURNER	CASTILLANO	3.53	0	1.66	8,776
HEMLOCK ST	LEM TURNER RD	E-O-P W'LY	1.38	0	1.13	0
HENCKEN	SHINDLER	E. END	0.37	0	0.10	0
HENDERSON	RAMONA	I-10	0.25	0	0.06	0
HENDERSON RD	STUART	END	0.25	0	0.08	0
HERITAGE ESTATES	OLD PLANK RD	BUCKBOARD	3.39	0	0.69	0
HERLONG	NORMANDY	OLD MIDDLEBURG	8.37	0	4.60	24,300
HERLONG RD	OVERPASS	I-295	5.60	0	0.18	0
HEWITT	VALDURA	BRANNON	0.36	0	0.10	0
HIDDENWOODS	OLD PLANK RD	N'LY CUL-DE-SAC	0.92	0	0.18	0
HILDA	111TH	JOY DR S	0.25	0	0.05	0
HILMA	SHINDLER	E. END	0.40	0	0.13	0
HILTON	LONGLEAF	45TH ST	1.20	0	0.42	0
HINSON	GRAYSON	ELEANOR	0.99	0	0.22	0
HIPPS	SHINDLER	McNEIL	1.32	0	0.30	0
HIPPS	OLD MIDDLEBURG	SHINDLER	5.39	0	1.30	5,168
HOGAN SETTLEMENT	FOURAKER	BIVINS	0.60	0	0.24	0
HOGAN ST	FRANKLIN	N END	0.25	0	0.18	0
HOMEPORT CT	KINKAID	END	0.29	0	0.22	2,340

EXHIBIT B: NORTH SERVICE AREA CITY ROAD R.O.W. SITES (10 CYCLES)						
Street Name	Street From	Street To	Turfgrass Maint.		Blowing (MILES)	Edging (LF)
			R.O.W. (ACRES)	Median (SF)		
HOWELL DR	RIBAULT SCENIC DR	HARBOR VIEW DR	1.11	0	0.38	3,078
HULL	AGESON	MONCRIEF RD	0.26	0	0.25	1,340
HUTCHINSON	BEAVER	N. END	1.09	0	0.90	4,760
HYDE GROVE	LANE AVE	E. END	2.84	0	1.56	8,388
HYDE GROVE	OLD MIDDLEBURG	LANE	1.70	0	1.40	7,395
HYDE PARK CIR	GOLFVIEW	HYDE GROVE	2.74	0	1.13	0
HYDE PARK RD	SAN JUAN	KIMBERLY	0.25	0	0.06	0
HYRAM	WESCONNETT	WESTERLY	0.25	0	0.03	0
IDA	ALVIS	W. END	1.02	0	0.20	0
IDAHO	JACKSON	CAHOON	0.34	0	0.09	0
INGRAM	MEMORIAL PARK	MCCARGO R/W	0.76	0	0.47	1,977
IOWA	HARRELL	MITER	0.44	0	0.15	0
IOWA	GARDEN	SYCAMORE RD	1.76	0	0.53	0
IOWA AVE	CIVIC CLUB	MACKLIN	0.41	0	0.37	2,000
IRA	LANE	GLADYS LN	0.62	0	0.28	1,494
IRALOU	W 5TH ST	CLAYTON	1.09	0	0.30	0
IRIS	D ST	WISTERIA	0.25	0	0.01	0
IRVINE	COUGAR	W. END	0.25	0	0.11	0
JACKS RD	PICKETVILLE RD	LANE	1.06	0	0.29	0
JACKSON	LANETTE	BEAVER	2.51	0	1.37	7,280
JACKSON	LANETTE	OCALA	0.25	0	0.09	0
JACKSON	DEVOE	N. TO RAILROAD	0.91	0	0.60	3,160
JACOBS	LABELLE	CASSAT	0.25	0	0.07	0
JAMMES	SAN JUAN	WILSON	2.17	0	2.44	25,800
JAMMES	SAN JUAN	HYDE GROVE	0.26	0	0.15	0
JAMMES RD	103RD ST	TOWNSEND	7.11	0	4.66	28,650
JEANA	FORGOTTEN WAY	END	0.55	0	0.15	0
JENKINS	ORIOLE	FERNANDINA	0.25	0	0.03	0
JENKINS	TALLAHASSEE	WESTERLY	0.25	0	0.04	0
JIM WRIGHT	BEAVER	I-295	1.45	0	0.39	0
JOES	FORGOTTEN WAY	BLAIR	1.25	0	0.51	0
JOHN F KENNEDY	U.S. 1	WEST	0.37	0	0.10	0
JOHNNIE CIR E	118TH	NORTH 150'	0.25	0	0.02	0
JONES RD	COMMONWEALTH	GARDEN ST	35.36	0	4.86	0
JONES RD	COMMONWEALTH	BEAVER ST	13.00	0	1.78	0
JOOS RD	JONES RD	MAPLE	1.82	0	0.50	0
JUDY	JOY	111TH	0.25	0	0.10	0
JULIA STREET	ASHLEY	BEAVER	0.01	0	0.08	948
JULIE	SANTA BARBARA	ST ANDREWS	0.25	0	0.06	0
JULIE AVE	LANE AVE	ANNE AVE	0.48	0	0.19	0
JUNIA	GRAY	DUNN	0.40	0	0.12	0
KANKAKEE	NILE	END	1.21	0	0.40	0
KAREN*	110TH	111TH	0.25	0	0.02	0
KATHY	LINDSEY	FOURAKER	0.25	0	0.20	0
KEEN RD	EDGEWOOD DR	W'LY END	0.46	0	0.15	0
KEEN RD	EDGEWOOD DR	E'LY END	0.50	0	0.16	0
KEITHAN	PICKETVILLE RD	END	0.92	0	0.18	0
KEN	103RD ST	BUTTERCUP	0.40	0	0.22	0

EXHIBIT B: NORTH SERVICE AREA CITY ROAD R.O.W. SITES (10 CYCLES)						
Street Name	Street From	Street To	Turfgrass Maint.		Blowing (MILES)	Edging (LF)
			R.O.W. (ACRES)	Median (SF)		
KENNY	PICKETVILLE RD	MAUDE	1.84	0	0.40	0
KIMBERLY LN	JAMMES	HYDE PARK	0.25	0	0.11	0
KINGSBURY	ELLIS	FOUNTAIN	0.25	0	0.11	0
KINGSBURY	ELLIS	COMANCHEE	0.25	0	0.25	1,356
KINKAID	103RD ST	BARRACUDA	1.05	0	0.74	4,232
KINKAID	103RD ST	SUSIE	0.25	0	0.10	730
KINKAID	NOROAD	MC GLOTHIN	0.25	0	0.04	0
KOHN	WILSON	THURSTON	0.30	0	0.12	0
LA MARCHE DR	NORMANDY BV	ARQUES RD	0.62	0	0.34	1,800
LA MOYA	WESCONNETT	BULL RUN	1.47	0	1.76	18,900
LABELLE	HOLLYCREST	PLYMOUTH	0.25	0	0.29	1,560
LACLEDE	LENOX	N.END	0.37	0	0.17	0
LAFORE	E.END	W.END	0.33	0	0.21	1,140
LAKE MARIETTA W	OLD PLANK	LAKE MARIETTA S	0.46	0	0.18	0
LAKE SHORE BV	NORMANDY	PARK	2.85	0	2.35	12,408
LAKELAND	CAHOON	GREELAND	0.29	0	0.29	592
LAKELAND	CAHOON	W. END	0.25	0	0.09	0
LAMBING	103RD ST	WAGENHAUS	2.81	0	1.44	5,100
LANE AVE	BEAVER	I-10	1.46	0	1.20	12,720
LANE AVE	OLD KINGS RD	BEAVER ST	18.18	0	3.75	12,000
LANE AVE SOUTH	EAST	AZUL CT	0.25	0	0.04	0
LANETTE	CAHOON	WASSON	0.72	0	0.19	0
LASOTA AVE	RADIO	PARK	0.48	0	0.12	0
LASOTA AVE	WATERSIDE	PARK	0.25	0	0.10	0
LEE STREET MEDIAN	ADAMS ST	MONROE ST	0.24	0	0.05	300
LEEDA DR & N	LANE	COMMONWEALTH	1.09	0	0.30	0
LENNON	DENNARD	I-295	0.55	0	0.15	0
LEONA	OLD KINGS RD	END	0.92	0	0.37	0
LESLIE	TIMUQUANA	105th	0.47	0	0.17	0
LIBERTY STREET	ADAMS	UNION	0.18	0	0.94	10,014
LILA	LEM TURNER	GRANT	0.44	0	0.12	0
LINDA LN	LANKFORD AVE	SIBBALD	0.34	0	0.18	1,000
LINDBERG	HYDE GROVE	SAN JUAN AVE	0.47	0	0.17	0
LINDSEY	HERLONG	NORMANDY	0.91	0	0.74	4,232
LISTON RD	BRONSON LN	MONCRIEF RD	1.97	0	0.40	0
LOCKWOOD	JONES RD	W. DEAD END	1.10	0	0.24	0
LOIS	LENOX	ELLIS	0.32	0	0.17	0
LONGLEAF	WESTSIDE	45TH ST	1.02	0	0.44	248
LONGSPUR	BRONSON LN	LONGSPUR CT	0.62	0	0.32	2,702
LONGWOOD CT	PINEBROOK	CUL-DE-SAC	0.38	0	0.10	0
LOREE	EDGEWOOD	OLD KINGS	0.36	0	0.20	0
LOSTCREEK	CUL-DE-SAC	CUL-DE-SAC	0.46	0	0.09	0
LUCOMA DR	WACISSA AVE	NW END	1.29	0	0.42	0
LUKE	FIRESTONE	GOODRICH	0.29	0	0.23	0
LYNN ST	TIMUQUANA	OLD TIMUQUANA	0.25	0	0.03	0
LYNNWOOD	WESCONNETT	WESTERLY	0.25	0	0.03	0
MACHELLE	BEAVER	N. END	1.74	0	0.41	0
MACKLIN	OLD KINGS RD	RAILROAD	0.25	0	0.04	0

EXHIBIT B: NORTH SERVICE AREA CITY ROAD R.O.W. SITES (10 CYCLES)						
Street Name	Street From	Street To	Turfgrass Maint.		Blowing (MILES)	Edging (LF)
			R.O.W. (ACRES)	Median (SF)		
MACON RD	U.S. 1	BARTH RD	1.17	0	0.32	0
MAGELLAN	BELLROSE	END	0.25	0	0.07	0
MAGNOLIA ST	WARE AVE	COUNTY LINE	2.97	0	0.87	0
MAHAN	CRYSTAL SPR.	END	0.85	0	0.17	0
MALAGA	CARMONA	END	0.25	0	0.17	0
MALCONE	WESCONNETT	W.END	0.25	0	0.12	0
MALLORY RD	DEVOE	END	0.77	0	0.27	500
MAMIE	VERNA BLVD	RAMONA BLVD	0.48	0	0.17	0
MANOTAK	LANE	OLD MIDDLEBURG	0.85	0	0.70	3,700
MANSON LN	OLD PLANK	S. END	2.11	0	0.37	0
MAPLE	KINKAID	W. END	0.25	0	0.06	0
MAPLE	BEAVER ST	N. END	2.07	0	0.56	0
MAPLE MEADOWS	TOWERING PINES	PLEASANT PINES	0.73	0	0.20	0
MARINER	MEMORIAL PARK	JACKSON	2.18	0	0.60	0
MARK	FIRESTONE	GOODRICH	0.43	0	0.23	0
MARKET STREET	FORSYTH	BEAVER	0.14	0	0.48	5,100
MARLEE	OLD MIDDLEBURG	SHINDLER	2.49	0	0.58	0
MATTHEW	FIRESTONE	GOODRICH	0.40	0	0.23	0
MATTOX AVE	LISTON RD	U S 1	1.19	0	0.49	0
MAUDE	LANE	OLD LANE	0.36	0	0.19	0
MC ALLISTER BLVD	HARBISON ST	DUNN AVE	1.88	0	0.38	0
MC CARGO	BEAVER	DRIGGERS	0.55	0	0.15	0
MC CARGO	CANNON	I-10	1.43	0	0.39	0
MC CARGO	BEAVER	S. END	0.49	0	0.10	0
MC CARGO	BURMA	END	0.52	0	0.17	0
MC CARGO	RAMONA	LAKELAND	0.25	0	0.05	0
MC GLOTHLIN	KINKAID	BRANNON	0.28	0	0.11	0
MC GLOTHLIN	LAMBING	WEST END	0.93	0	0.25	0
MC LENDON	EDGEWOOD AVE	EDGEWOOD DR	0.25	0	0.03	0
MC MANUS	103RD	NORTH	0.54	10,890	0.26	3,290
MEDIA ST	GARDEN ST	S.END	0.55	0	0.15	0
MEHARRY	MONCRIEF RD	PARIS	0.65	0	1.35	14,256
MELVIN RD	FIRESTONE RD	I-295	0.47	0	0.38	2,720
MELVIN RD	RICKER	EAST	0.25	0	0.06	440
MEMORIAL PARK	NORMANDY	RAMONA	4.66	0	2.26	11,950
MEMORIAL PARK	HIGDON	PASCHAL	1.09	0	0.30	0
METTO	VALDURA	W. END	0.69	0	0.33	0
MIDDLE RD	JIM WRIGHT	BEAVER	0.48	0	0.19	0
MIRIAM	OLD KINGS RD	HARDING	0.80	0	0.30	0
MISSOURI AVE	SW END	NILE DR	0.99	0	0.32	0
MITER	OLD KINGS	COLORADO	0.25	0	0.10	0
MOCKINGBIRD	OLD KINGS RD	BOB-O-LINK	1.94	0	0.50	0
MOHAWK AVE	SALLIE	MANOTAK	0.25	0	0.07	0
MONCRIEF DINS	TROUT RIVER	I-295	1.77	0	0.52	0
MONCRIEF DINS	I-295	U.S. 1	3.64	0	1.00	0
MONCRIEF DINS	CIVIC CLUB	DUNN AVE	1.32	0	0.72	3,820
MONCRIEF DINS	TROUT RIVER	CIVIC CLUB RD	3.45	0	0.89	0
MONCRIEF RD W	U.S. 1	I-295	4.61	0	1.11	1,200

EXHIBIT B: NORTH SERVICE AREA CITY ROAD R.O.W. SITES (10 CYCLES)						
Street Name	Street From	Street To	Turfgrass Maint.		Blowing (MILES)	Edging (LF)
			R.O.W. (ACRES)	Median (SF)		
MONROE STREET	MAIN	CATHERINE	0.30	0	1.37	14,496
MONTE	BEAVER	N. END	0.39	0	0.16	0
MONTWARD	BISCAYNE	DUNN AVE	1.64	0	0.67	3,570
MOREHOUSE	PARIS	BENEDICT	0.76	0	1.05	11,088
MORSE	FIRESTONE	WEST END	3.78	0	2.92	20,600
MORSE	JAMMES	I-295	2.64	0	2.17	15,312
MORSE	JAMMES RD	METCALF	5.97	0	5.09	19,200
MORSE AVE	OVERPASS	I-295	2.34	0	0.15	0
MOSES	FIRESTONE	GOODRICH	0.67	0	0.23	0
MOSSY ROCK CIR	RICKER	END	0.25	0	0.05	0
MULL	PLYMOUTH	S.END	0.54	0	0.37	0
MUNCIE	HYDE GROVE	S.END	0.61	0	0.50	0
MURIEL	LANE	W. END	0.32	0	0.16	0
NANCY DR	JOHNNIE CIR E/W	JOY DR S	0.25	0	0.05	0
NAOMI	PULASKI	FIELDS	0.68	0	0.28	0
NASH RD	DODGE RD	RITA ST	0.25	0	0.11	1,200
NASH RD	GLENVALE RD	42ND ST	0.25	0	0.11	1,200
NAVAHO	DAYTON	S.END	0.46	0	0.23	0
NAVARRA	COLLINS	N.END	0.42	0	0.13	0
NECIA	PARK CITY	NECIA DR S.	0.39	0	0.19	0
NECIA DR S.	NECIA	SONIA	0.25	0	0.11	0
NEVA	PLYMOUTH	S.END	0.54	0	0.36	0
NEVADA	JACKSON	BULLS BAY	0.55	0	0.30	1,600
NEW BERLIN RD	DAMES PT	HECKSHER DR	4.61	0	2.46	5,370
NEW BERLIN RD	DUNNS CK RD	CEDAR PT RD	6.46	0	4.17	23,327
NEW BERLIN RD	DUNNS CK RD	STARRATT RD	7.33	0	3.51	20,579
NEW BERLIN RD	HECKSHER DR	CEDAR PT RD	13.96	0	5.36	22,940
NEW BERLIN RD E	HECKSCHER DR	NEW BERLIN RD	1.74	0	0.71	0
NEWCOMB RD	LEM TURNER RD	E-O-P W'LY	1.84	0	0.37	0
NEWNAN STREET	ADAMS	FORSYTH	0.20	0	0.16	1,716
NIBLICK	HYDE GROVE	NORTH	0.25	0	0.04	0
NIBLICK	SAN JUAN	S.END	0.25	0	0.04	0
NILE DR	RIO GRANDE	MISSOURI AVE	1.13	0	0.37	0
NOMAD	MANSON	LAKE MARIETTA W	1.09	0	0.23	0
NORMANDY ACRES	NORMANDY	N.END	1.20	0	0.24	0
NORMANDY VILLAGE PKWY	NORMANDY	SPRINGBRANCH	1.82	0	0.43	9,692
NOROAD	OLD MIDDLEBURG	E.END	0.69	0	0.22	0
NOROAD	MONROE SMITH	W. END	1.09	0	0.29	0
NOROAD	OLD MIDDLEBURG	W.END	3.93	0	2.24	21,120
NORTH CAMPUS BLVD	CAPPER RD	DUNN AVE	2.35	0	1.74	21,560
NORTHSIDE 21ST W.	PEARCE ST	McMillian CANAL	0.59	0	0.35	0
NORTON LN	Normandy Bl	Old Ga'ville Rd	0.25	0	0.04	0
OAK ST	IOWA	OLD KINGS RD	0.25	0	0.04	0
OAK TRAIL LN	45TH ST	43RD ST	0.32	0	0.12	0
OAKHURST	SMYRNA	GAINESVILLE	1.64	0	0.49	730
OASIS ST	BEAM	LEM TURNER RD	0.41	0	0.11	0
OCALA	JACKSON	CAHOON	0.25	0	0.09	0
OCALA	BULLS BAY RD	HARRISON	0.83	0	0.28	0

EXHIBIT B: NORTH SERVICE AREA CITY ROAD R.O.W. SITES (10 CYCLES)						
Street Name	Street From	Street To	Turfgrass Maint.		Blowing (MILES)	Edging (LF)
			R.O.W. (ACRES)	Median (SF)		
OCEAN STREET	CHURCH	ORANGE	0.09	0	0.40	4,308
OGALLA	PALMETTO	TROUT RIVER BV	0.57	0	0.15	0
OGALLA	GRAY	DUNN	0.25	0	0.12	0
OGLESBY	HARRISON	MONROE	0.25	0	0.11	0
OHIO (MEDIA ST)	SYCAMORE RD	S.END	0.25	0	0.08	0
OKLAHOMA	JACKSON	CAHOON	0.34	0	0.09	0
OLD GAINESVILLE	CHAFFEE	W.END	0.72	0	0.19	0
OLD GAINESVILLE	BLAIR	N.E.'LY END	0.73	0	0.30	0
OLD GAINESVILLE	CHAFFEE	E. OF NORTON RD	2.60	0	0.82	0
OLD KINGS RD	U.S. 1	U.S. 1	2.91	0	0.80	0
OLD KINGS RD	MELSON AVE	ST CLAIRE	0.91	0	0.37	0
OLD KINGS RD	TROUT RIVER	I-295	4.85	0	0.80	0
OLD KINGS RD	I-295	SOUTHERN RR	8.26	0	1.70	0
OLD KINGS RD	TROUT RIVER	ACREE	23.97	0	6.81	36,000
OLD KINGS RD	ACREE	NORTH TO U.S. 1	4.51	0	1.42	0
OLD KINGS RD	SOUTEL	LANE AVE	3.64	0	2.00	10,560
OLD KINGS RD	SOUTEL	RR SCL	2.55	0	0.75	7,992
OLD KINGS RD	LANE AVE	EDGEWOOD	1.45	0	0.60	0
OLD KINGS RD	EDGEWOOD	MELSON	1.45	0	0.60	0
OLD LANE	LANE	DAVELL	0.73	0	0.19	0
OLD MIDDLEBURG	I-295	103RD ST	9.18	0	6.30	66,624
OLD MIDDLEBURG	HYDE GROVE	I-295	1.75	0	1.20	12,672
OLD MIDDLEBURG / OAKLEAF VILLAGE PKWY	103RD ST	BRANAN FIELD RD	18.15	0	5.08	21,350
OLD PLANK RD	BULLS BAY RD	I-295	5.09	0	1.20	1,000
OLD PLANK RD	BULLS BAY	JONES RD	4.38	0	1.34	3,600
OLD PLANK RD	JONES	CHAFFEE	11.69	0	2.53	0
OLD PLANK RD	CHAFFEE RD	HALSEMA RD	4.79	0	1.23	0
OLD PLANK RD	HALSEMA RD	OTIS RD	6.38	0	1.64	0
OLD PLANK RD	OTIS RD	W. END	0.27	0	0.11	0
OLD PLANK RD	BEAVER	I-295	1.45	0	0.39	0
OLD TIMUQUANA	WESCONNETT	E.END	0.82	0	0.22	0
OPREY	RUTLEDGE	HELENA	0.25	0	0.15	0
OREGON	CAHOON	W. END	0.55	0	0.15	0
ORIOLE ST	RUTLEDGE	ROWE	0.25	0	0.10	0
ORIOLE ST	ROWE	EDGEWOOD	0.44	0	0.26	366
ORLANDO AVE*	ROWE	S.END	0.25	0	0.09	0
ORME	E. END	W. END	4.58	0	0.99	0
ORTEGA BLVD	DAVINCI	250' N'LY VENETIA	1.73	0	0.35	0
ORTEGA FARMS BV	TIMUQUANA	SEABOARD	1.71	0	2.17	11,488
ORTEGA FARMS BV	118TH	TIMUQUANA	2.75	0	1.81	9,600
ORTEGA FARMS CIR	ORTEGA FARMS	SEABOARD	1.52	0	0.62	0
ORTEGA HILLS DR	ROOSEVELT BLVD	HOMECREST	0.69	0	0.14	1,500
ORTEGA HILLS DR	HOMECREST CIR	GREENWAY DR	0.25	0	0.09	0
ORTON	PLYMOUTH	S.END	0.63	0	0.36	0
OSTEEN	CALIFORNIA	W. END	1.11	0	0.45	0
OSTEEN	KEN	END	0.46	0	0.18	0
OTTAWA	ALACHUA	END	0.57	0	0.18	0

EXHIBIT B: NORTH SERVICE AREA CITY ROAD R.O.W. SITES (10 CYCLES)						
Street Name	Street From	Street To	Turfgrass Maint.		Blowing (MILES)	Edging (LF)
			R.O.W. (ACRES)	Median (SF)		
OVELLA	SEABOARD	BLANDING	0.45	0	0.37	0
OWL	MOCKINGBIRD	BOB-O-LINK	0.78	0	0.20	0
OXBOW	HERLONG	SOUTH END	1.22	0	0.50	0
PALMETTO	IOWA	OGALLA	0.32	0	0.08	0
PANDA	COUGAR	W. END	0.30	0	0.11	0
PANDA	COUGAR	E. END	0.30	0	0.09	0
PANGOLA	PLYMOUTH	S.END	0.58	0	0.40	0
PANGOLA	ALPHA	PLYMOUTH	0.25	0	0.11	0
PARAGON	OLD KINGS RD	HARDING	0.80	0	0.30	0
PARIS	43RD ST	45TH ST	0.25	0	0.29	3,126
PARIS	BENEDICT	45TH ST	0.68	0	1.20	12,696
PARK	LANE	LAKESHORE	2.73	0	1.79	9,800
PARK CITY CT	PARK CITY DR	I-295	0.25	0	0.01	0
PARK CITY DR	RICKER	E. END	2.64	0	0.72	0
PARKER DR	STATE ST	GUN CLUB RD	0.50	0	0.20	0
PARRAMORE	COLLINS	S.END	1.93	0	0.45	0
PASCHAL	DEVOE	END	2.89	0	0.81	228
PATRICIA CT	DERITO	HAMMOND	0.25	0	0.13	0
PATTERSON	U.S. 1	FEDERAL	0.82	0	0.39	0
PATTY DR	HALSEMA	ROBBI RD	1.45	0	0.50	0
PAUL HOWARD	HIPPS	N. END	0.58	0	0.23	0
PEACH ST	MONROE	HARRISON	0.28	0	0.11	0
PEARL STREET	ASHLEY	BEAVER	0.01	0	0.08	948
PEAVY	COMMONWEALTH	N. END	0.68	0	0.17	252
PENNY	SEABOARD	ALINE	0.38	0	0.20	0
PERCY RD	LEM TURNER RD	WILLARD LN	2.40	0	0.55	0
PERCY RD	WILLARD LN	SAMPSON RD	3.19	0	0.65	0
PERMENTO	RAMONA	I-10	0.25	0	0.05	0
PERMENTO	BEAVER	N. END	0.43	0	0.19	0
PERMENTO	RAMONA	KNOLL	1.06	0	0.87	4,600
PERMENTO	HAMMOND	I-10	1.78	0	0.48	0
PERNECIA	JOY DR. S.	111TH ST	0.25	0	0.13	0
PEYTON PLACE	FOURAKER	E. END	0.38	0	0.10	0
PICKETT DR	SOUTEL DR	DEADEND	1.02	0	0.60	0
PICKETVILLE RD	EDGEWOOD DR	OLD KINGS RD	3.40	0	0.70	0
PICKETVILLE RD	COMMONWEALTH	BEAVER	9.09	0	1.00	0
PICKETVILLE RD	OLD KINGS RD	COMMONWEALTH	14.55	0	3.18	2,000
PINE ST	NORMANDY	S.END	2.88	0	0.43	0
PINEBROOK DR E&S	HALSEMA	OLD PLANK RD	3.64	0	1.00	0
PIPIT AVE	LISTON RD	FINCH AVE	1.79	0	0.49	0
PLAINFIELD*	COLLINS	S.END	0.25	0	0.06	0
PLANTERS GROVE	CRYSTAL SPR.	END	0.25	0	0.07	0
PLEASANT PINE	OLD PLANK RD	END	2.33	0	0.55	0
PLYMOUTH	ELLIS	LAKESHORE	0.30	0	0.49	2,600
PLYMOUTH	LENOX	ELLIS	0.37	0	0.22	1,200
POPE PL	FRANCIS	N.END	0.44	0	0.17	0
POSEY	DEVOE	END	0.34	0	0.09	0
POTOMAC AVE	SW END	EDEN	1.67	0	0.55	0

EXHIBIT B: NORTH SERVICE AREA CITY ROAD R.O.W. SITES (10 CYCLES)						
Street Name	Street From	Street To	Turfgrass Maint.		Blowing (MILES)	Edging (LF)
			R.O.W. (ACRES)	Median (SF)		
POWELL RD	HALSEMA	E.END	0.41	0	0.22	0
PROSPECT ST	10TH AVE	LEM TURNER	1.55	0	0.57	1,600
QUAIL ROOST CT	QUAIL ROOST LN	S.E. END	0.25	0	0.06	0
QUAIL ROOST LN	QUAIL ROOST TR	N. END	1.69	0	0.39	0
QUAIL ROOST TR	DENNY RD	E. END	1.27	0	0.30	0
RADIO LN	LAKESHORE	ELLIS	0.76	0	0.25	0
RAINES VIKING WAY	EDGEWOOD AVE W	RAINES AVE	0.90	0	0.37	2,940
RAMONA BLVD	LANE AVE	LENOX AVE	2.93	0	2.20	11,616
RAMONA BLVD	LANE AVE	W. END	1.93	0	1.59	8,400
RAMPART RD	PARK CITY DR	MORSE AVE	4.27	0	2.29	29,890
RAMPART RD	ARGYLE FOREST	PARK CITY DR	4.26	0	3.01	32,600
RAMPART RD MEDIANS	ARGYLE FOREST	COLLINS RD	0.00	10,890	0.17	0
RAY RD	CLEVELAND RD	RAY RD W	0.65	0	0.32	3,450
RAY RD W / CYPRESS INN DR.	RAY RD	FRANCIS	0.34	0	0.14	0
RAYMOND ST	FOURAKER RD	300' W	0.25	0	0.05	0
REDPOLL AVE	U.S. 1	RAILROAD	1.35	0	0.39	0
REDPOLL AVE	MONCIEF RD	LANKFORD RD	1.83	0	1.00	5,300
REED ST	EDGEWOOD	ROWE	0.73	0	0.30	0
RETHA	JACKS	END	0.48	0	0.20	0
REVELS	GRACE	END	0.27	0	0.16	0
RIBAULT	SOUTEL	N END	4.46	0	1.09	3,764
RIBAULT AVE	SOUTEL DR	CLYDE DR	2.05	0	0.24	0
RIDDLE	MAPLE	E. END	0.40	0	0.32	0
RIGDON RD	OLD PLANK RD	N. END	0.96	0	0.35	0
RIO GRANDE	EDGEWOOD	W'LY END	1.64	0	0.45	0
RITA ST	42ND ST	NASH RD	0.25	0	0.17	1,800
RIVERVIEW ST	LEM TURNER	4TH AVE	0.73	0	0.24	470
ROBBIE DR	N. END	S. END	0.74	0	0.23	0
ROBENA RD	LEM TURNER RD	WEST TO END OF PAVEMENT	0.83	0	0.45	4,800
ROBERTS AVE	AGESON	W.END	0.25	0	0.07	0
ROBERTS ST	VERNA BLVD	CLIFF	1.27	0	0.70	3,696
ROBINSON RD	PICKETVILLE RD	EAST TO I-295	1.75	0	0.30	0
ROBINSON RD	PICKETVILLE RD	W. I-295	1.45	0	0.30	0
ROCKY RD	110TH	N.END	0.25	0	0.10	0
RONDO	MONCRIEF	MIRIAM	0.73	0	0.20	0
ROSETTA	HALSEMA	E.END	0.41	0	0.17	0
ROYCE	LAKESHORE	WEST	0.25	0	0.05	0
RUSSELL AVE	NORMAN	E. TO END	1.00	0	0.20	0
RUTLEDGE	MONCRIEF	FERNANDINA	3.12	0	0.91	0
SAGO AVE W	NEW BERLIN RD	S END	0.90	0	0.23	0
SAGO AVE W	ALABAMA	NEW BERLIN RD	0.25	0	0.07	0
SALK	DANIEL TERR	SUNLIGHT	0.25	0	0.19	1,040
SALLIE	OLD MIDDLEBURG	MANOTAK	1.21	0	0.52	1,348
SANDLER	OLD MIDDLEBURG	W. END	5.47	0	1.93	6,800
SANIBEL DR	ORTEGA	CUL-DE SAC	0.25	0	0.03	400
SANTA BARBARA AVE	HIGHWAY AVE	N. END	0.48	0	0.20	0
SCOTIA	DOOLITTLE	BROADWAY	0.87	0	0.23	0
SCOTT ST	EDGEWOOD	FRANK E.	0.25	0	0.03	0

EXHIBIT B: NORTH SERVICE AREA CITY ROAD R.O.W. SITES (10 CYCLES)						
Street Name	Street From	Street To	Turfgrass Maint.		Blowing (MILES)	Edging (LF)
			R.O.W. (ACRES)	Median (SF)		
SEABOARD	HURDIA	TIMUQUANA	4.63	0	3.18	16,820
SEABOARD	ORTEGA FARMS	TIMUQUANA	1.31	0	1.35	7,128
SEVILLE AVE	COLLINS	N.END	0.56	0	0.15	0
SHANE RD	GARDEN ST	S.END	0.52	0	0.17	0
SHANNON AVE	SW END	OLD KINGS RD	1.67	0	0.55	0
SHARMAN	BEAVER	AUSTRALIAN	0.25	0	0.09	0
SHAWLAND	EDGEWOOD	ELLIS	1.52	0	0.50	0
SHEDD	WESCONNETT	JOY DR W	0.25	0	0.06	0
SHERRY ANN LN	WASSON	END	0.25	0	0.07	0
SHINDLER	COLLINS	SOUTHERLY	2.48	0	0.76	10,100
SHINDLER	103RD ST	COLLINS	14.57	0	3.94	9,700
SHRIKE	RED POLE	N.END	0.64	0	0.29	0
SIBBALD	TROUT R. BLVD	N.END	0.25	0	0.09	0
SIBBALD RD	SOUTEL DR	TROUT R. BLVD	7.92	0	3.03	15,630
SISKIN AVE	LISTON RD	NW END	1.79	0	0.49	0
SISSON DR	CLARK RD	FRANKLIN AVE	0.55	0	0.15	0
SISSON DR	FIELDS DR	FORD AVE	0.55	0	0.15	0
SLAY	SYCAMORE	PITTS	1.09	0	0.23	0
SMART AVE	LANKFORD AVE	GRANT RD	1.45	0	0.39	0
SMYRNA	ROWE	IDA	0.34	0	0.19	0
SMYRNA	OAK HURST	ROWE	0.25	0	0.14	704
SNELLGROVE	JONES RD	E. DEAD END	3.16	0	0.81	0
SOLOMAN	NORMANDY	S.END	5.65	0	1.55	0
SONIA	PARK CITY	NECIA DR S.	0.39	0	0.19	0
SOUTEL CT	PRITCHARD	DEAD END	0.69	0	0.19	2,012
SOUTEL DR	OLD KINGS	US 1	4.36	0	4.80	38,016
SOUTEL DR	OLD KINGS	US 1	0.00	75,943	0.42	4,500
SOUTEL DR	LEM TURNER RD	MONCRIEF RD	6.82	0	8.43	89,100
SOUTHWEST CT	SHINDLER	W. END	0.44	0	0.12	0
SPELLMAN	45TH ST	BENEDICT	0.59	0	1.05	11,100
SPICER	MONCRIEF	PATTERSON	0.25	0	0.11	0
SPORTSMAN CLUB	PRITCHARD	MONCRIEF	10.85	0	1.50	550
SPRING GROVE	45TH ST	RAILROAD	1.21	0	0.75	7,920
ST ANDREWS	HIGHWAY AVE	N. END	0.72	0	0.19	0
STARRATT RD	NEW BERLIN RD	YELLOW BLUFF	0.00	17,343	4.63	32,445
STARRATT RD	YELLOW BLUFF	BONEY RD	10.14	0	2.42	3,000
STARRATT RD	BONEY	E TO END	0.93	0	0.21	0
STARRATT RD	YELLOW BLUFF	NEW BERLIN RD	16.53	0	7.57	41,368
STEVENS ST	RAMONA	I-10	0.00	10,890	0.03	0
STOCKS	BULLS BAY	END	0.79	0	0.21	0
STUART AVE	CAHOON	I-295	2.15	0	0.59	0
STUART AVE	CYNTHIA	LANE	0.73	0	0.30	0
STUART AVE	LANE	DENNARD	2.42	0	0.98	2,000
STUART LN S	STUART	END	0.73	0	0.20	0
SUEMAC	COMMONWEALTH	S. END	1.95	0	0.47	600
SUMANNEL ST.	EDGEWOOD DR	W. END	0.96	0	0.19	0
SUN LANE	HIPPS	S. END	0.62	0	0.25	0
SUNLIGHT DR	SALK	BETH ANN	0.38	0	0.19	1,048

EXHIBIT B: NORTH SERVICE AREA CITY ROAD R.O.W. SITES (10 CYCLES)						
Street Name	Street From	Street To	Turfgrass Maint.		Blowing (MILES)	Edging (LF)
			R.O.W. (ACRES)	Median (SF)		
SUSIE	LAMBING	CALIFORNIA	0.86	0	0.70	0
SUSQUEHANNA	EDGEWOOD	WABASH	0.45	0	0.18	0
SUSQUEHANNA	LOREE	EDGEWOOD	0.25	0	0.05	0
SYCAMORE LN	SYCAMORE ST	SYCAMORE LN N	0.43	0	0.11	0
SYCAMORE LN N	SYCAMORE LN	W'LY DEAD END	0.73	0	0.20	0
SYCAMORE ST	OLD KINGS RD	DEAD END	5.42	0	1.50	2,400
SYCAMORE ST	ASTOR	END	0.25	0	0.04	0
SYCAMORE ST	MONCRIEF DINS	E.END	0.47	0	0.22	0
TABERNACLE LN	EDGEWOOD	END	0.29	0	0.07	0
TALLADEGA	BROOKLYN	PARIS	0.98	0	1.35	14,256
TALLAHASSEE	ROWE	EDGEWOOD	0.45	0	0.20	404
TAMPA	ROWE	N.END	0.25	0	0.05	0
TANGERINE	MAX-MACCLENNY	MAIN ST	0.34	0	0.09	0
TARA WOODS LN	SEABOARD	LOFTY PINS CR W	0.36	0	0.11	1,244
TARLING	REDPOLL	SHRIKE AVE	0.73	0	0.30	0
TEAGUE	JONES RD	ALVIS	0.92	0	0.23	0
TEXAS	JACKSON	CAHOON	0.34	0	0.09	0
THRASHER	RED POLE	N.END	0.81	0	0.35	0
THURSTON	FIRESTONE	BETHEL	0.52	0	0.12	0
THURSTON	KOHN	FIRESTONE	0.84	0	0.30	0
TIA	IMESON	END	0.77	0	0.26	0
TINA	OLD KINGS RD	W. END	0.73	0	0.20	0
TINGLE	BLAIR RD	E. END	0.25	0	0.03	0
TOURIST ST	10TH AVE	5TH AVE	0.79	0	0.21	0
TOWERING PINES	TRAIL BLAZER	CUL-DE-SAC	1.45	0	0.40	0
TOWNSEND	RICKER	END	0.28	0	0.14	0
TOWNSEND	RICKER	MACBETH	0.69	0	0.28	0
TOWNSEND	BLANDING	DUNSON	4.96	0	1.52	1,700
TRACER	BEAVER	GRAYSON	1.76	0	0.32	0
TRAILBLAZER	HALSEMA	PLEASANT PINES	0.91	0	0.25	0
TRANSYLVANIA	BLANDING	WESSCONNETT	0.39	0	0.20	0
TRILBY	SHINDLER	E. END	0.32	0	0.08	0
TRIXY	OLD KINGS RD	W. END	0.73	0	0.20	0
TROYAN ST	PHELPS ST	END	0.25	0	0.09	0
TURKEY	HALSEMA	END OF PAVING	0.67	0	0.36	0
TURKNETT	JAMMES	BLANDING	1.50	0	0.51	0
TUTEN RD	MURIEL	IRA	0.25	0	0.05	0
UNION HAL PLACE	LUNA STREET	MELBA	0.00	33,000	0.23	1,250
URN RD	OWENS RD	N.END	0.94	0	0.25	0
VALDURA	103RD ST	HEWITT	0.39	0	0.18	550
VANCE	EDGEWOOD DR	BRIGHT AVE	0.41	0	0.13	0
VELMA	LOIS	KINGSBURY	0.25	0	0.08	120
VELVET DR	BEAVER	DEBARAH	0.40	0	0.20	0
VERNA BLVD	ELLIS RD	NORMANDY BLVD	1.27	0	0.30	0
VERNA BLVD	ELLIS RD	LENOX AVE	2.27	0	0.93	4,952
VERNELL	JACKSON	CAHOON	0.41	0	0.11	0
VISTA VERDE	SEABOARD	E.END	0.39	0	0.26	0
VOORHIES	MONCRIEF RD	45TH ST.	0.33	0	0.45	4,800

EXHIBIT B: NORTH SERVICE AREA CITY ROAD R.O.W. SITES (10 CYCLES)						
Street Name	Street From	Street To	Turfgrass Maint.		Blowing (MILES)	Edging (LF)
			R.O.W. (ACRES)	Median (SF)		
WABASH BLVD	SW END	OLD KINGS RD	1.54	0	0.50	0
WACISSA AVE	SW END	EDGEWOOD AVE N	0.65	0	0.21	0
WADSWORTH	MIDDLE RD	SHARMAN	0.25	0	0.07	0
WAGENHALS	LAMBING	EAST END	0.79	0	0.50	2,640
WAGON WHEEL	BUCKBOARD	HERITAGE EST	0.92	0	0.18	0
WALDEN	SHINDLER	COLLINS	3.14	0	1.48	7,820
WALSER RD	GILEAD RD	OLD KINGS RD	0.46	0	0.15	0
WAMSLEY	BEAVER	DOOLITTLE	0.48	0	0.20	0
WARBLER	DOVE	BOB-O-LINK	0.73	0	0.20	0
WARE AVE	MAGNOLIA	E.END	0.78	0	0.25	0
WARTON	JOOS RD	S. END	0.66	0	0.16	0
WASHINGTON ST	FORSYTH	UNION	0.32	0	1.03	11,238
WASSON	OLD PLANK	END	0.72	0	0.32	1,306
WATER OAK LANE	TIMUQUANA	LONG BOW RD S	1.07	0	0.67	3,400
WAXWING	REDPOLL	N.END	1.53	0	0.42	0
WEAVER RD	AVE B	WALCOTT AVE	0.25	0	0.22	1,200
WEST SIDE BV	45TH ST	VERNON	1.58	0	0.65	0
WESTPORT	COLLINS	KERWIN	2.66	0	0.54	0
WHEAT RD	GEORGE WD LN W	RIDGEWAY RD E	1.24	0	1.02	5,400
WHEAT RD	RICKER	HILLMAN	0.74	0	0.48	5,140
WILBERFORCE	PARIS	SPELLMAN	0.25	0	0.31	3,360
WILEY	OLD MIDDLEBURG	LANE	1.89	0	1.63	8,966
WILKIE	CHAFFEE	END	0.30	0	0.09	0
WILLIAM ST	EDGEWOOD DR	W. END	0.51	0	0.18	0
WILLIAM ST	EDGEWOOD DR	E. END	0.25	0	0.05	0
WILLIAMSON	TOWNSEND	END	0.47	0	0.11	0
WILLIS AVE	GRAYSON	ELEANOR	1.79	0	0.22	0
WILLOWCREEK CT	PINEBROOK	CUL-DE-SAC	0.38	0	0.10	0
WILSON	FOURAKER	SPRING LAKE	0.61	0	0.40	4,180
WILSON	FOURAKER	I-295	2.14	0	2.83	29,912
WILSON	LANE	EDGEWATER	2.01	0	2.49	26,328
WINNEBAGO	ALACHUA	MANOTAK	1.18	0	0.38	0
WINSTEAD RD	HALSEMA	EAST TO CUL-DE-SAC	0.36	0	0.19	0
WITTEN RD & S	ELLIS	DEAD END	0.96	0	0.26	0
WOODCREST	LAKESHORE	ELLIS	0.45	0	0.25	0
WOODCUTTER	PLEASANT PINES	TOWERING PINES	0.73	0	2.00	0
WOODSTREAM	HIDDENWOODS	LOST CREEK	0.48	0	0.09	0
WORTHINGTON	FELDMAN	TAYLOR FIELD	0.98	0	0.23	0
WYANDOTTE	OLD MIDDLEBURG	W. END	0.55	0	0.17	0
WYOMING	JACKSON	CAHOON	0.34	0	0.09	0
XAVIER	MOREHOUSE	45TH ST	0.45	0	0.75	7,920
YOUNGERMAN CIR	ARGYLE FRST BV	BLANDING BV	7.00	0	3.46	36,600
YOUNGERMAN CIR		MEDIAN	0.00	10,890	0.96	5,096
ZAMBITO	NOROAD	ZAMBITO RD. N.	1.79	0	0.61	1,300
ZAMBITO RD N	ZAMBITO	W. END	0.44	0	0.30	0
ZORA ST	OLD KINGS RD	W. END	0.73	0	0.20	0

EXHIBIT B: NORTH SERVICE AREA CITY ROAD R.O.W. SITES (15 CYCLES)						
Street Name	Street From	Street To	Turfgrass Maint.		Blowing (MILES)	Edging (LF)
			R.O.W. (ACRES)	Median (SF)		
NORTH SHORE/ORLANDO ISLAND	NORTH SHORE & ORLANDO	ISLAND	0.00	10,890	0.00	0
PRITCHARD RD	IMESON	OLD KINGS RD	6.79	0	4.20	44,352
PRITCHARD RD	IMESON	OLD KINGS RD	0.00	80,700	0.00	0
PRITCHARD RD EXT	OLD PLANK RD	CISCO RD	21.88	0	7.20	76,248
PRITCHARD RD EXT	OLD PLANK RD	CISCO RD	0.00	58,528	0.00	0
ARGYLE FOREST BLVD	WESTPORT RD	RAMPART	9.70	0	3.21	25,344
ARGYLE BLVD	WESTPORT RD	RAMPART	0.00	62,000	1.42	7,500
ARGYLE FOREST	RAMPART	ARROWROOT	19.63	0	3.59	28,500
ARGYLE BLVD	RAMPART	ARROWROOT	0.00	61,900	1.47	7,800
ARGYLE FOREST	ARROWROOT	BLANDING	7.34	0	2.42	19,176
ARGYLE BLVD	ARROWROOT	BLANDING	0.00	62,000	1.06	5,600
HARTS RD	DUNN AVE N @600	TURTLE CK DR S	4.63	0	2.34	18,600
HARTS RD	DUNN AVE	TURTLE CK DR S	0.00	24,575	0.00	2,200
APPLETON ISLAND	BLANDING BLV.D & BAYVIEW RD	MEDIAN	0.00	11,960	0.12	660
ARGYLE BLVD SS ONLY	STAPLE MILL ROAD	EAST 1475 '	2.03	0	0.55	2,950
ARGYLE FOREST	OLD MIDLEBRG S	EAST 1600'	3.67	0	1.40	10,600
ARGYLE FOREST BLVD	MERCHANTS WAY	BRANDENFIELD	3.22	49,500	1.87	13,200
ARGYLE FOREST BLVD	OLD MIDDLEBURG	MERCHANTS WAY	0.00	56,525	0.86	4,564
ARGYLE FOREST BLVD R/W	OLD MIDLEBURG S	MERCHANTS WAY	4.35	0	1.72	13,692
SOUTEL	U.S. 1	MONCRIEF	0.97	0	1.40	11,088
TAYLOR FIELD RD	SHINDLER	E. END	0.91	0	0.29	0
WESCONNETT	TIMUQUANA RD	S. TO BLANDING	1.75	0	2.89	22,920
WESCONNETT	TIMUQUANA RD	N. TO BLANDING	2.78	0	3.52	27,912
YACHT CLUB RD MEDIAN	ROOSEVELT BLVD	VANDIVEER	0.00	10,890	0.28	1,524
AVE B	EDGEWOOD AVE	RAILROAD	2.42	0	3.72	29,496
BEAVER STREET	BROAD	LIBERTY	0.34	0	2.31	24,462
BRIDAL AVE MEDIAN	GILMORE ST.	DEAD END	0.00	10,890	0.10	578
C ST	043RD ST	45TH ST	0.25	0	0.10	0
C ST	D ST	45TH ST	0.55	0	0.25	0
CASTLE STREET ISLAND	SOUTEL DR.	DUNSTAN RD.	0.00	10,890	0.00	0
CLEVELAND RD	30TH ST	45TH ST	1.60	0	1.80	19,008
CLEVELAND RD	EDGEWOOD AVE	45TH ST	1.07	11,308	1.20	12,672
CLEVELAND RD	EDGEWOOD AVE	MONCRIEF RD	2.24	0	2.64	27,912
CRYSTAL SPRINGS	CHAFFEE	LENNOX	10.91	0	12.00	63,360
DIVISION St	US-1	30TH ST	0.00	27,480	0.00	0
EDGEWOOD DR	PICKETVILLE RD	EDGEWOOD AVE	1.52	0	0.50	2,640
HARTS RD	TORTOISE WAY	N.END	4.81	0	1.22	8,842
HARTS RD	TURTLE CREEK DR N	TORTOISE WAY	0.55	0	0.34	3,600
INGLESIDE MEDIAN	RIVERSIDE AV.	PARK ST.	0.00	22,250	0.71	3,800
LONG CHAMP ISLANDS	BLANDING BLVD	CLUB DUCLAY DR.	0.00	11,820	0.24	1,284
NORFOLK/HARBORVIEW	1000FT. S ON NORFOLK	SOUTEL DR.	0.00	10,890	0.00	0
OAKLEAF PLANTATION PKY	BRANDENFIELD RD	CLAY CO.LINE	6.57	150,600	5.56	29,370
PAYNE AVE (W/S)	012TH ST	8TH ST	0.57	0	0.67	7,104
PEARL St. MEDIAN	IVY ST	TROUT RIVER	0.00	147,000	0.00	17,600
PRITCHARD RD	JONES RD	BULLS BAY	4.85	0	2.00	21,120
PRITCHARD RD	BULLS BAY	IMESON	4.85	0	2.00	21,120
PRITCHARD RD	JONES RD	CHAFFEE	18.18	0	10.21	93,550

EXHIBIT B: NORTH SERVICE AREA CITY ROAD R.O.W. SITES (15 CYCLES)						
Street Name	Street From	Street To	Turfgrass Maint.		Blowing (MILES)	Edging (LF)
			R.O.W. (ACRES)	Median (SF)		
BAISDEN	AVERY	KRAFT	2.77	0	1.90	10,050
BROADWAY	LANE	W. END	2.42	0	0.50	5,280
BROADWAY	ELLIS	EDGEWOOD	2.12	0	1.40	7,392
BROADWAY	LANE	AGMAC	0.25	0	0.10	0
D ST	AVE B	BEGONIA	1.09	0	0.50	0
EDGEWOOD DR	MCLENDON	PICKETVILLE RD	2.48	0	1.07	5,680
FLORIDA AVE	PARK ST	MYRTLE ST	0.44	0	0.15	0
HIGHWAY AVE	LANE	DRAKE	4.85	0	0.80	0
RAMONA BLVD	HAMMOND	WESTGATE	5.21	0	4.09	21,600
ALVIS	TEAGUE	JOOS RD	0.93	0	0.25	0
ALVIS	OLD PLANK	S. END	0.96	0	0.26	0
ARGYLE FOREST SS ONLY	CHESTWICK OAKS	CROSS TIMBERS	1.37	0	0.24	2,530
RICKER	OLD MIDDLEBURG	103RD ST	3.89	0	4.01	42,360
RICKER	103RD ST	PARK CITY	8.48	0	6.91	46,600
ROWE	LEM TURNER	MONCRIEF	5.56	0	2.17	10,272
SHENANDOAH	EDGEWOOD	END	1.39	0	0.45	0
SHENANDOAH*	LOREE	EDGEWOOD	0.25	0	0.05	0
TAYLOR FIELD RD	EXLINE	SHINDLER	1.74	0	0.47	0
012TH ST MEDIAN	MELSON AVE & HURON ST.	MEDIAN	0.00	310,227	0.94	0
054TH/PEARL ST ISLAND	54TH AND PEARL	MEDIAN	0.00	10,890	0.00	0
057TH STREET COURT ISLAND	57TH ST @727	MEDIAN	0.00	10,890	0.00	0
067TH/KENYON ISLANDS	67TH AND KENYON	MEDIAN	0.00	10,890	0.00	0
067TH/VERMILLION ISLAND	67TH AND VERMILLION	MEDIAN	0.00	10,890	0.00	0
68TH/LORRAINE ISLANDS	68TH AND LORRAINE	MEDIAN	0.00	10,890	0.00	0
047TH/SPRINGFIELD ISLAND	47TH AND SPRINGFIELD	MEDIAN	0.00	10,890	0.00	0
ARAPAHOE ISLAND	ARAPAHOE & MCCGIRTS	MEDIAN	0.00	10,890	0.06	0
RESTLAWN DR	MONCRIEF	RIBAULT SCENIC DR	3.49	0	3.59	18,999
RIBAULT RIVER DRIVE	RIBAULT RIVER DR @1236	MEDIAN	0.00	10,890	0.00	0
SAPPHIRE DRIVE MEDIAN	SAPPHIRE DR @6400	MEDIAN	0.00	16,836	0.00	0
SILVER PLAZA ISLAND	SILVER PLAZA @5901	MEDIAN	0.00	10,890	0.00	0
SUNSET DRIVE/CATHRYN ISLAND	SUNSET DR @6681	MEDIAN	0.00	10,890	0.00	0
SUNSET DRIVE/CIRCLE DRIVE ISLAND	SUNSET DR @363	MEDIAN	0.00	10,890	0.00	0
SUNSET DRIVE/DEMPER ISLAND	SUNSET DR @455	MEDIAN	0.00	10,890	0.00	0
SUNSET DRIVE/ELWOOD ISLAND	SUNSET DR @397	MEDIAN	0.00	10,890	0.00	0
SUNSET DRIVE/SAPPHIRE ISLAND	SUNSET DR @6661	MEDIAN	0.00	10,890	0.00	0
TIMUQUANA MEDIAN	ROOSEVELT BLVD.	ORTEGA FARMS	0.00	25,498	0.92	4,888
TIMUQUANA/FAIR LANE ISLAND	TIMUQUANA & FAIR LANE	MEDIAN	0.00	15,790	0.09	4,888
WAKEFIELD ISLAND*	WAKEFIELD AV @7072	MEDIAN	0.00	10,890	0.00	0
AVONDALE CIRCLE MEDIAN	AVONDALE CIRCLE	MEDIAN	0.00	48,230	0.24	1,270
AVONDALE/CHALLEN ISLAND	AVONDALE & CHALLEN CORNER	MEDIAN	0.00	10,890	0.07	387
AZALEA DRIVE ISLAND	DEAD END OF AZALEA DR.	MEDIAN	0.00	24,760	0.46	0
BAY & MYRTLE RAMPS	I-95 INTERCHANGE	MEDIAN	0.00	47,120	0.04	500
BAYVIEW MEDIAN	APPLETON	MANCHESTER RD.	0.00	408,960	0.65	0
CARDINAL ISLAND	CARDINAL BLV. & CARDINAL PL.	MEDIAN	0.00	25,080	0.29	102

EXHIBIT B: NORTH SERVICE AREA CITY ROAD R.O.W. SITES (15 CYCLES)						
Street Name	Street From	Street To	Turfgrass Maint.		Blowing (MILES)	Edging (LF)
			R.O.W. (ACRES)	Median (SF)		
CHALLEN/FITCH ISLAND	CHALLEN & FITCH	MEDIAN	0.00	10,890	0.03	186
CHALLEN/PARK ISLAND	CHALLEN & PARK	MEDIAN	0.00	10,890	0.04	248
COLLEGE/HAMILTON ISLAND	COLLEGE & HAMILTON	MEDIAN	0.00	10,890	0.09	496
COLLIER	ROOSEVELT	MEDIAN	0.00	10,800	0.02	150
CRYSTAL SPRINGS RD	CHAFFEE	LENOX	0.00	22,022	1.02	5,400
EAST 21ST	TALLEYRAND AVE	MEDIAN	0.00	113,640	1.51	8,000
EDGEWOOD MEDIAN	ST JOHNS AVE	ST JOHNS RIVER	0.00	24,616	0.00	0
EDGEWOOD MEDIAN	HERSCHEL	ST JOHNS AVE	0.00	21,196	0.36	1,913
EDGEWOOD/AVONDALE ISLAND*	EDGEWOOD & AVONDALE	MEDIAN	0.00	10,890	0.06	318
FORBES/DOWNING ISLAND*	FORBES & DOWNING	MEDIAN	0.00	10,890	0.02	124
IVY/NOTTER AVE ISLAND	IVY & NOTTER	MEDIAN	0.00	23,484	0.00	0
KINGS RD 2280	KINGS RD	PENTON	0.00	10,890	0.02	150
LAKE FOREST BLVD	LEM TURNER	CONCORD BLVD.	0.00	10,890	0.00	0
LAKE FOREST BLVD/PICKET ST ISLAND	LAKE FOREST & PICKET	MEDIAN	0.00	10,890	0.00	0
LAKE FOREST/CALVIN ISLAND	LAKE FOREST & CALVIN	MEDIAN	0.00	36,860	0.00	0
LENOX	MEMORIAL PARK	LANE	2.80	0	1.18	3,800
LEONID	LEM TURNER RD	DUNN	4.95	0	2.97	23,568
MACKINAW ISLAND	MACKINAW & ONTARIO ST.	MEDIAN	0.00	10,890	0.00	0
MONCRIEF	EDGEWOOD	R.R.	2.67	0	4.00	31,680
MONCRIEF	U.S. 1	EDGEWOOD	4.91	0	10.45	82,800
MYRTLE AVE ROW	KINGS RD	M.L. K. BLVD	3.18	0	3.02	32,636
MYRTLE AVE MEDIANS	KING ST.	24TH ST W	0.00	10,890	0.22	1,200
SARATOGA BLVD/LEXINGTON DRIVE ISLAND*	@SARATOGA & LEXINGTON DR.	MEDIAN	0.00	10,890	6.45	0
NEW BERLIN RD	US-17	STARRATT RD	3.65	0	4.01	31,800
OLD KINGS RD	OVERPASS @	MEDIAN	4.12	0	0.15	1,800
OAKLEAF VILLAGE PKWY	ARGYLE FOREST BLVD	MERCHANTS WAY	0.92	20,205	0.20	1,100
ONTARIO ISLAND	ONTARIO AND MACKINAW	MEDIAN	0.00	10,890	0.00	0
PARK/ACOSTA ISLAND	PARK & ACOSTA	MEDIAN	0.00	10,890	0.03	198
POST AND MARGARET TRIANGLE	IPOST AND MARGARET INTERSECTION	MEDIAN	0.00	10,890	0.03	202
POST/HAMILTON ISLAND	POST & HAMILTON	MEDIAN	0.00	13,428	0.21	1,156
POST/MELBA ISLAND	POST & MELBA	MEDIAN	0.00	10,890	0.03	172
PRINCETON/BUENA VISTA ISLAND	PRINCETON & BUENA VISTA	MEDIAN	0.00	10,890	0.04	222
PRITCHARD	DIRECTOR RD	SPORTSMAN CLUB RD	0.00	261,360	0.00	0
RENEE DRIVE NORTH	FROM 200'S	EMUNESS	0.00	10,890	0.00	0
LENOX	LANE AVE	NORMANDY	4.61	0	3.00	21,120
AVE B	MONCRIEF	EDGEWOOD	0.61	0	0.90	7,200
HAMMOND BLVD	NORMANDY BLVD	RAMONA	7.79	0	7.34	38,800
HIGHWAY	CASSAT AVE	LANE	5.82	0	1.20	0
LENOX AVE	HAMMOND	I-295	6.55	0	6.17	32,600
MELSON	OLD KINGS RD	12TH ST	1.66	0	0.82	2,900
BLANDING BLVD med & R/W	OVELLA RD	103RD St	6.72	0	6.00	24,452
FAIRFAX MANOR	MARQUETTE AV@ 4157	MEDIAN	0.00	21,690	0.06	368
LEM TURNER	RIVERVIEW	DUNN AVE	5.74	0	6.31	68,184
13TH ST W	MONCRIEF RD	FAIRFAX ST	0.97	0	0.00	38,700
FAIRFAX ST	M L KING JR. PKWY	KINGS RD	1.22	0	0.00	18,000
MONCRIEF RD	R.R.	DEAD END	13.04	0	0.00	0

EXHIBIT B: NORTH SERVICE AREA CITY ROAD R.O.W. SITES (15 CYCLES)						
Street Name	Street From	Street To	Turfgrass Maint.		Blowing (MILES)	Edging (LF)
			R.O.W. (ACRES)	Median (SF)		
SAMARITAN WAY	SHERMAN HILLS PKWY	END OF SIDEWALK	3.13	0	1.20	19,020

EXHIBIT B: NORTH SERVICE AREA FDOT ROAD R.O.W. SITES (15 CYCLES)							
			Litter & Debris Removal, Turfgrass Mowing				
Street Name	Street From	Street To	Large Machine Mowing (AC)	Small Machine Mowing (AC)	Slope Machine Mowing (AC)	Total ACRES	Edging & Blowing (MI)
I-95/GOLFAIR BLVD INTERCHANGE	GOLFAIR BLVD INTERCHANGE		13.06	0.00	1.21	14.27	1.46
I-95/8TH ST INTERCHANGE	8TH ST INTERCHANGE		5.11	0.16	2.86	8.13	0.92
I-95/HECKSCHER DR INTERCHANGE	HECKSCHER DR INTERCHANGE		35.40	0.00	3.13	38.53	0.74
I-95/PECAN PARK RDINTERCHANGE	PECAN PARK RD INTERCHANGE		17.07	0.00	3.53	20.60	0.32
20TH ST INTERCHANGE	INTERCHANGE AT STADIUM		0.00	20.89	2.86	23.75	3.64
MAIN ST N	SOUTH OF TROUT RIVER BRIDGE	BUSCH DR	0.00	31.87	0.00	31.87	5.00
MAIN ST N	BUSCH DR	EASTPORT RD	0.00	1.24	0.00	1.24	2.45
MAIN ST N	EASTPORT RD	NEW BERLIN RD	2.14	1.36	0.07	3.57	1.86
STATE ST	CLAY ST	I-95	0.00	0.00	0.00	0.00	0.49
ROOSEVELT BLVD	TIMUQUANA RD	McDUFF AVE	18.95	7.55	1.90	28.40	16.96
DUNN AVE	RAY GREEN DR	BISCAYNE BLVD	0.00	0.77	0.00	0.77	1.25
HECKSCHER DR	PARKER AVE	RXR AT END OF FOUR LANE	0.00	17.87	0.00	17.87	8.47
LEM TURNER RD	RIVERVIEW ST	DUNN AVE	0.00	3.46	0.41	3.87	10.93
UNION ST	CLAY ST	I-95	0.00	0.00	0.00	0.00	0.46
HART BRIDGE RAMPS	ADAMS ST & FORSYTH ST (RAMPS)		0.00	0.50	0.04	0.54	0.08
NORMANDY BLVD	BIVINS RD	GRANVILLE RD	0.00	6.64	0.00	6.64	5.15
NORMANDY BLVD	HERLONG AIRPORT ENTRANCE RD	BIVINS RD	8.94	3.40	0.00	12.34	3.17
STATE/UNION ST	WASHINGTON ST	LIBERTY ST	0.00	1.90	0.10	2.00	0.72

EXHIBIT B: NORTH SERVICE AREA FDOT ROAD R.O.W SITES (21 CYCLES)						
Street Name	Street From	Street To	Turfgrass Maint.		Blowing (MILES)	Edging (LF)
			R.O.W. (ACRES)	Median (SF)		
OLD MIDDLEBURG	LENOX AVE	HERLONG RD	0.00	5,488	1.63	51,492
8TH ST	MYRTLE AVE	MT. HERMAN ST	0.00	0	1.40	11,088
8TH ST MEDIANS & ROW	MAIN ST	RAILROAD TRACKS	0.00	3,000	2.14	11,310
8TH ST ROW	RAILROAD TRACKS	HAINES ST	0.00	0	2.00	10,560
GRAND AVE MEDIANS & R/W	SOUTH SIDE OF BRIDGE	BALTIC ST	0.00	3,333	2.23	4,293
HERSCHEL ST	WOODMERE ST	SHIRLEY AVE	0.00	0	0.31	4,965
PLYMOUTH ST-E SIDE	TALBOT AVE	McDUFF AVE	0.00	0	0.56	0
RIVERSIDE AVE & FOREST ST MEDIANS	LEILA ST	PARK ST	0.00	14,491	0.37	0
ROOSEVELT BLVD	COLLEGE ST	ROOSEVELT SERVICE RD	1.03	0	0.56	651

EXHIBIT B: NORTH SERVICE AREA OUTLYING AREAS LANDSCAPE ROADS & CITY PARCELS: BED MAINTENANCE			
Real Estate Address	**Name**	**Location**	**Bed Maintenance SF**
8375 Maxville Blvd	MAXVILLE LIBRARY	@8375 MAXVILLE BLVD.	5,006
18065 Pennsylvania Ave	MAXVILLE SENIOR CENTER	@18065 PENNSYLVANIA AV.	1,192
1425 S Chaffee Rd	WEST BRANCH LIBRARY - CHAFFEE RD	@1425 SOUTH CHAFFEE RD.	31,142
7973 S Old Middleburg Rd	ARGYLE FOREST LIBRARY	@7972 S OLD MIDDLEBURG RD.	9,087
55 Jackson Ave	CLEMONS SENIOR CENTER	55 N. JACKSON AV	950
1755 W Edgewood Ave	NORTHWEST QUADRANT LIBRARY*	@1755 W. EDGEWOOD AV.	6,750
1390 Harrison St	EASTSIDE BRANCH LIBRARY	1390 HARRISON ST	1,000
1095 A Philip Randolph Blvd	BREWER EARLY LEARNING CENTER	@1095 A PHILLIP RANDOLPH BLV.	13,181
501 W Adams St	DUVAL COUNTY COURTHOUSE	501 WEST ADAMS ST	24,974
909 Haines St	OLD DREW BUILDING	@909 HAINES ST.	1,000
220 E Bay St	CITY HALL ANNEX	@200 EAST BAY ST.	15,000
330 E Bay St	COURT HOUSE/ PARKING LOT	COASTLINE DR.	13,400
0 E Independent Dr	HOWARD'S ISLAND	INDEPENDENT DR	1,225
	MAIN ST PLANTERS	TOP OF MAIN ST BRIDGE N	2,500
	BOTTOM OF MAIN ST BRIDGE	INDEPENDENT DR	3,000
	MAIN ST BEDS	BEAVER/MAIN	4,765
	BAY STREET PLANTERS	BAY/LIBERTY	2,716
921 N Davis St	FDLE	@921 N. DAVIS ST.	4,000
928 N Liberty St	BUILDING MAINTENACE YARD	@930 LIBERTY ST.	500
150 E 1st St	MARY SINGLETON CENTER	@150 E 1ST. ST.	10,000
851 N Market St	ARMORY	851 NORTH MARKET ST	2,330
6710 Wiley Rd	LANE WILEY SENIOR CENTER	@6710 WILEY RD.	6,553
6887 103rd St	WEBB LIBRARY	@6887 103RD ST.	672
28 W Forsyth St	FORSYTH STREET PARKING LOT	28 FORSYTH ST	10,558
4767 Moncrief Rd	NORTHSIDE STREET AND DRAINAGE	@4767 MONCRIEF RD.	276
0 Hogan St	SISTER CITY	WATER ST & HOGAN ST	2,500
231 E Forsyth St	YATES BUILDING	@213 E FORSYTH ST.	4,000
2020 Forest St	ANIMAL CARE FACILITY	2020 FOREST ST	55,517
2304 N Myrtle Ave	DALLAS GRAHAM LIBRARY	@2304 N MYRTLE AV.	4,000
829 N Davis St	RITZ THEATER	@829 N. DAVIS ST.	4,720
105 E Monroe St	VOTERS REGISTRATION	@105 EAST MONROE ST.	7,000
555 W 44th St	PUBLIC WORKS BLDG	555 44TH ST W	1,432
515 Julia St	EMERGENCY COMMAND CENTER	@515 N. JULIA ST.	5,300
2052 N Jefferson St	MEDICAL EXAMINERS	@2100 JEFFERSON ST.	3,200
403 W 10th St	VICTIM SERVICES	@403 WEST 10TH ST.	3,500
501 E Bay St	POLICE MEMORIAL BLDG	@501 E. BAY ST.	23,925
	STATE & PEARL MEDIAN	STATE/PEARL	6,180
918 S Edgewood Ave	MURRAY HILL LIBRARY	@918 S. EDGEWOOD AV.	536
2637 W 1st St	WESTSIDE STREETS AND DRAINAGE	2637 W 1st St	3,074
2809 Commonwealth Ave	WESTBROOK LIBRARY	@2809 COMMONWEALTH AV.	1,201

EXHIBIT B: NORTH SERVICE AREA OUTLYING AREAS LANDSCAPE ROADS & CITY PARCELS: BED MAINTENANCE			
Real Estate Address	**Name**	**Location**	**Bed Maintenance SF**
2581 Commonwealth Ave	SUPERIOR ST VOTERS STORAGE	SOUTH OF TRAFFIC ENGINEERING	785
2581 Commonwealth Ave	CITY MOTOR POOL	2581 Commonwealth Ave	433
5713 Teeler Ave	MONCRIEF	@5713 TEELER AV.	2,031
541 W Water St	WATER ST MEDIANS AND PARKING GARAGE	@541WATER ST.	30,000
1805 Flag St	COLLEGE GARDEN SENIOR ADMIN CENTER	@1805 FLAG ST.	1,483
7866 New Kings Rd	LINCOLN VILLA SENIOR CENTER	@7866 NEW KINGS RD.	3,481
3725 N Pearl St	NORTH SIDE LIBRARY	@3725 PEARL ST.	511
6943 Buffalo Ave	CHARLIE JOSEPH SENIOR CENTER	@6943 BUFFALO AV.	901
2637 W 1st St	EQUIP. CONTROL BLDG.	2637 1ST St. W	1,865
	LAMOYA AVE. MEDIAN	LAMOYA/WESCONNETT	1,500
	FORSYTH STREET PLANTERS	LEE ST TO I-95	2,860
	BLANDING BLVD MEDIANS	OVELLA RD TO 103rd ST	7,200
0 S Claudia Dr	BASIDEN RD. ISLAND	@CLAUDIA RD. S	2,915
	MAIN ST MEDIANS	4th ST to 12th ST	33,867
	CAPPER RD FLOWERBEDS	NORTH CAMPUS BLVD TO DEAD END	19,017
	NORTH CAMPUS BLVD FLOWERBEDS	DUNN AVE TO CAPPER RD	17,384
	TROUT RIVER MEDIAN	TROUT RIVER BLVD & LEM TURNER RD	880
	TROUT RIVER BRIDGE APPROACHES	EAST SIDE OF BRIDGE	2,600
	RIVERSIDE AVE MEDIANS & R/W	I-95 TO MARGARET ST	11,390
	WINTON RIBAULT ISLAND	SOUTH OF RIBAULT HIGH SCHOOL	1,250
	EDGEWOOD HAMILTON ISLANDS	EDGEWOOD AVE S & HAMILTON ST	1,600
2581 Commonwealth Ave	ANIMAL CONTROL CENTER	2581 COMMONWEALTH AVE	1,827
0 N Liberty St	JTA TRIANGLE	BETWEEN ARLINGTON EXPY RAMPS	56,730
311 W Monroe St	STATE ATTORNEY'S OFFICE	MONROE ST & PEARL ST	5,488
117 W Duval St	ST. JAMES BUILDING	OLD CITY HALL	941

EXHIBIT B: NORTH SERVICE AREA OUTLYING AREAS-LANDSCAPE ROADS & CITY PARCELS: EDGING				
Real Estate No.	**Name**	**Real Estate Address**	**Location Name**	**Edging LF**
001053 0000	MAXVILLE LIBRARY	8375 Maxville Blvd	@8375 MAXVILLE BLVD.	928
001050 0000	MAXVILLE SENIOR CENTER	18065 Pennsylvania Ave	@18065 PENNSYLVANIA AV.	3,615
008944 0500	WEST BRANCH LIBRARY - CHAFFEE RD	1425 S Chaffee Rd	@1425 SOUTH CHAFFEE RD.	11,512
016416 1000	ARGYLE FOREST LIBRARY	7973 S Old Middleburg Rd	@7972 S OLD MIDDLEBURG RD.	3,579
014327 0020	WEBB LIBRARY	6887 103rd St	@6887 103RD ST.	2,914
011643 0010	LANE WILEY SENIOR CENTER	6710 Wiley Rd	@6710 WILEY RD.	2,198
006096 0000	CLEMONS SENIOR CENTER	55 Jackson Ave	55 NORTH JACKSON AVE	500
061816 0000	MURRAY HILL LIBRARY	918 S Edgewood Ave	@918 S. EDGEWOOD AV.	304
049519 0000	WESTBROOK LIBRARY	2809 Commonwealth Ave	@2809 COMMONWEALTH AV.	1,564
	CITY MOTOR POOL	2581 Commonwealth Ave	2581 COMMONWEALTH AVE	2,413
	CITY TIRE SHOP	2581 Commonwealth Ave	2581 COMMONWEALTH AVE	538
	WESTSIDE STREETS AND DRAINAGE	2637 W 1st St	2637 W 1st St	5,528
049692 0000	ANIMAL CONTROL CENTER	2581 Commonwealth Ave	@2580 WEST 1ST ST.	1,934
026508 0000	MONCRIEF	5713 Teeler Ave	@5713 TEELER AV.	739
047372 0000	COLLEGE GARDEN SENIOR ADMIN CENTER	1805 Flag St	@1805 FLAG ST.	1,844
021392 0000	LINCOLN VILLA SENIOR CENTER	7866 New Kings Rd	@7866 NEW KINGS RD.	2,670
027075 0200	NORTHWEST QUADRANT LIBRARY	1755 W Edgewood Ave	@1755 W. EDGEWOOD AV.	4,355
027580 0000	PUBLIC WORKS BLDG	555 W 44th St	555 44TH ST W	2,086
133587 0000	NORTH SIDE LIBRARY	3725 N Pearl St	@3725 PEARL ST.	541
088219 0000	NORTHSIDE STREET AND DRAINAGE	4767 Moncrief Rd	@4767 MONCRIEF RD.	2,000
033398 0000	CHARLIE JOSEPH SENIOR CENTER	6943 Buffalo Ave	@6943 BUFFALO AV.	981
	EASTSIDE BRANCH LIBRARY	1390 Harrison St	1390 Harrison St	1,466
089868 0100	ANIMAL CARE FACILITY	2020 Forest St	2020 FOREST ST	4,408
122879 0010	BREWER EARLY LEARNING CENTER	1095 A Philip Randolph Blvd	@1095 A PHILLIP RANDOLPH BLV.	7,956
046659 0000	DALLAS GRAHAM LIBRARY	2304 N Myrtle Ave	@2304 N MYRTLE AV.	1,052
121912 0000	OLD DREW BUILDING	909 Haines St	@909 HAINES ST.	680
074384 0000	ARMORY	851 N Market St	851 NORTH MARKET ST	2,538
122833 0000	BUILDING MAINTENACE YARD	928 N Liberty St	@930 LIBERTY ST.	1,000
072808 0000	MARY SINGLETON CENTER	150 E 1st St	@150 E 1ST. ST.	6,239
055115 0000	FDLE	921 N Davis St	@921 N. DAVIS ST.	742
075161 0000	RITZ THEATER	829 N Davis St	@829 N. DAVIS ST.	422
	HOWARD'S ISLAND	0 E Independent Dr	INDEPENDENT DR & OCEAN ST	400
074457 2000	INDEPENDENT DRIVE	0 W Independent Dr	BULKHEAD/LANDING PARKING LOT CURB	1,000
	SISTER CITY	0 Hogan St	WATER ST & HOGAN ST	50
073795 0010	DUVAL COUNTY COURTHOUSE	501 W Adams St	501 WEST ADAMS ST	3,585
074443 0000	CITY HALL ANNEX	220 E Bay St	@200 EAST BAY ST.	2,099
073358 0000	COURT HOUSE/ PARKING LOT	330 E Bay St	COASTLINE DR. / Bay Street	4,378
073854 0000	EMERGENCY COMMAND CENTER	515 Julia St	@515 N. JULIA ST.	453
073133 0000	VICTIM SERVICES	403 W 10th St	@403 WEST 10TH ST.	1,160
073563 0000	VOTERS REGISTRATION	105 E Monroe St	@105 EAST MONROE ST.	1,347
073402 0000	POLICE MEMORIAL BLDG	501 E Bay St	@501 E. BAY ST.	4,937
049709 0000	EQUIP. CONTROL BLDG.	2637 W 1st St	2637 1st St W	344
049692 0000	TRAFFIC & ENGINEERING BUILDING	2581 Commonwealth Ave	1007 SUPERIOR ST	530
074201 0000	JTA TRIANGLE	0 N Liberty St	BETWEEN ARLINGTON EXPY RAMPS	439
049692 0000	SURPLUS YARD	1096 McDuff Ave N	SW INTERSECTION OF MCDUFF AND 1ST ST W	957

EXHIBIT B: NORTH SERVICE AREA OUTLYING AREAS-LANDSCAPE ROADS & CITY PARCELS: MOWING				
Real Estate No.	**Real Estate Address**	**Site Name**	**Location**	**Mowing Area (SF)**
008629 0060	8140 Lenox Ave	8140 LENOX AVE	RE# 008629-0000	39,000
		8TH STREET MEDIANS	I-95 TO MAIN ST	12,000
		8TH STREET MEDIANS & R/W	FRANCIS ST TO I-95	4,175
		8TH STREET R/W	I-95 TO MAIN ST	8,000
089868 0100	2020 Forest St	ANIMAL CARE FACILITY	2020 FOREST ST	80,464
049692 0000	2581 Commonwealth Ave	ANIMAL CONTROL CENTER	2580 WEST 1ST ST.	26,576
016416 1000	7973 S Old Middleburg Rd	ARGYLE FOREST LIBRARY	7972 S OLD MIDDLEBURG RD.	62,030
074384 0000	851 N Market St	ARMORY	851 NORTH MARKET ST	22,860
110035 0010	0 S Claudia Dr	BAISDEN RD. ISLAND	CLAUDIA RD. S	38,007
084262 0000	0 W Bessie Cir	BESSIE CIR W.	RE# 084262-0000	6,534
122879 0010	1095 A Philip Randolph Blvd	BREWER EARLY LEARNING CENTER	1095 A PHILLIP RANDOLPH BLV.	82,764
122833 0000	928 N Liberty St	BUILDING MAINTENACE YARD	930 LIBERTY ST.	44,000
049692 0000	2581 Commonwealth Ave	CELL TOWER COMPLEX	2650 W 1st St	41,907
033398 0000	6943 Buffalo Ave	CHARLIE JOSEPH SENIOR CENTER	6943 BUFFALO AV.	2,000
074443 0000	220 E Bay St	CITY HALL ANNEX	200 EAST BAY ST.	5,500
049692 0000	2581 Commonwealth Ave	CITY MOTOR POOL	2581 COMMONWEALTH AVE	227,819
049692 0000	2581 Commonwealth Ave	CITY TIRE SHOP	2581 COMMONWEALTH AVE	26,572
006096 0000	55 Jackson Ave	CLEMONS SENIOR CENTER	55 NORTH JACKSON AVE	72,450
047372 0000	1805 Flag St	COLLEGE GARDEN SENIOR ADMIN CENTER	1805 FLAG ST.	5,535
049692 0000	2581 Commonwealth Ave	COMMUNICATION COMPLEX	2650 W 1st St	30,391
073358 0000	330 E Bay St	COURT HOUSE/ PARKING LOT	COASTLINE DR. / Bay Street	32,690
046659 0000	2304 N Myrtle Ave	DALLAS GRAHAM LIBRARY	2304 N MYRTLE AV.	40,000
073795 0010	501 W Adams St	DUVAL COUNTY COURTHOUSE	501 WEST ADAMS ST	98,010
114436 0000	2581 Commonwealth Ave	EASTSIDE BRANCH LIBRARY	1390 Harrison St	10,571
073854 0000	515 Julia St	EMERGENCY COMMAND CENTER	515 N. JULIA ST.	1,000
049709 0000	2637 W 1st St	EQUIP. CONTROL BLDG.	2637 1st St.W.	10,800
055115 0000	921 N Davis St	FDLE	921 N. DAVIS ST.	3,000
074445 0450	0 E Independent Dr	HOWARD'S ISLAND	INDEPENDENT DR & OCEAN ST	8,795
074457 2000	0 W Independent Dr	INDEPENDENT DRIVE	BULKHEAD/LANDING PARKING LOT CURB	3,000
011643 0010	6710 Wiley Rd	LANE WILEY SENIOR CENTER	@6710 WILEY RD.	12,000
084208 0000	0 W Leonard Cir	LEONARD CIR W.	RE# 084208-0000	6,534
084209 0000	4024 W Leonard Cir	LEONARD CIR W.	RE# 084209-0000	6,098
084210 0000	0 W Leonard Cir	LEONARD CIR W.	RE# 084210-0000	6,098
084211 0000	0 W Leonard Cir	LEONARD CIR W.	RE# 084211-0000	6,098
084212 0000	0 W Leonard Cir	LEONARD CIR W.	RE# 084212-0000	6,098
084213 0000	0 W Leonard Cir	LEONARD CIR W.	RE# 084213-0000	6,534
021392 0000	7866 New Kings Rd	LINCOLN VILLA SENIOR CENTER	7866 NEW KINGS RD.	58,190
072808 0000	150 E 1st St	MARY SINGLETON CENTER	150 E 1ST. ST.	71,730
001053 0000	8375 Maxville Blvd	MAXVILLE LIBRARY	8375 MAXVILLE BLVD.	35,701
001050 0000	18065 Pennsylvania Ave	MAXVILLE SENIOR CENTER	18065 PENNSYLVANIA AV.	109,016
054774 0150	2052 N Jefferson St	MEDICAL EXAMINERS	2100 JEFFERSON ST.	1,720
026508 0000	5713 Teeler Ave	MONCRIEF	5713 TEELER AV.	8,072
022256 0010	5656 W Moncrief Rd	MONCRIEF HEALTH CTR	5656 MONCRIEF RD WEST	11,325
061816 0000	918 S Edgewood Ave	MURRAY HILL LIBRARY	918 S. EDGEWOOD AV.	2,091
133587 0000	3725 N Pearl St	NORTH SIDE LIBRARY	3725 PEARL ST.	1,000

EXHIBIT B: NORTH SERVICE AREA OUTLYING AREAS-LANDSCAPE ROADS & CITY PARCELS: MOWING				
Real Estate No.	**Real Estate Address**	**Site Name**	**Location**	**Mowing Area (SF)**
088219 0000	4767 Moncrief Rd	NORTHSIDE STREET AND DRAINAGE	4767 MONCRIEF RD.	131,888
027075 0200	1755 W Edgewood Ave	NORTHWEST QUADRANT LIBRARY	1755 W. EDGEWOOD AV.	22,645
121912 0000	909 Haines St	OLD DREW BUILDING	909 HAINES ST.	4,000
073402 0000	501 E Bay St	POLICE MEMORIAL BLDG	501 E. BAY ST.	20,969
027580 0000	555 W 44th St	PUBLIC WORKS BLDG	555 44TH ST W	43,560
075161 0000	829 N Davis St	RITZ THEATER	829 N. DAVIS ST.	4,224
074464 0050	0 Hogan St	SISTER CITY	WATER ST & HOGAN ST	500
049692 0000	2581 Commonwealth Ave	SUPERIOR ST VOTERS EQUIPMENT STORAGE	SOUTH OF TRAFFIC ENGINEERING	36,195
049692 0000	1096 McDuff Ave N	SURPLUS YARD	SW INTERSECTION OF MCDUFF AND 1ST ST W	165,964
028844 0000	2854 W 45th St	VERNON RD HEALTH CENTER	5351 VERNON	7,405
073133 0000	403 W 10th St	VICTIM SERVICES	403 WEST 10TH ST.	7,150
073563 0000	105 E Monroe St	VOTERS REGISTRATION	105 EAST MONROE ST.	3,000
014327 0020	6887 103rd St	WEBB LIBRARY	6887 103RD ST.	37,587
008944 0500	1425 S Chaffee Rd	WEST BRANCH LIBRARY - CHAFFEE RD	1425 SOUTH CHAFFEE RD.	109,879
049519 0000	2809 Commonwealth Ave	WESTBROOK LIBRARY	2809 COMMONWEALTH AV.	17,140
049709 0000	2637 W 1st St	WESTSIDE STREETS AND DRAINAGE	2637 W 1st ST	62,349

EXHIBIT B: NORTH SERVICE AREA STORMWATER TREATMENT PONDS						
Pond Name	**Location**	**Real Estate No.**	**Real Estate Address**	**Mowing ACRES**	**Litter ACRES**	**Edging LF**
Pritchard 3	ONE BLOCK WEST AND SOUTH OF PRITCHARD AND TAYLOR ESTATES LN	003389 1000	0 Pritchard Rd	1.49	2.45	414
Pritchard 4	ONE BLOCK SOUTH OF BULLS BAY HWY AND PRITCHARD	003440 2000	0 Bulls Bay Hwy	3.17	10.20	0
Pritchard 5	4 blocks west, 3 blocks south of Pritchard Rd & Jones Rd	003326 6500	0 Pritchard Rd	2.16	3.88	172
Pritchard 6	1/4 MI WEST OF PRITCHARD & JONES, @ JONES RD LANDFILL	003328 0100	3400 Jones Rd	1.00	2.38	1,284
Pritchard 1	INTX OF IMESON AND PRITCHARD RDS	003388 1000	0 Pritchard Rd	1.55	3.28	1,301
Pritchard 9	BEHIND HOMES AT SW CORNER PRITCHARD AND REASON LN	003421 0500	0 Pritchard Rd	0.65	1.17	0
Pritchard 7	14101 Pritchard Rd	004625 0400	0 Pritchard Rd	1.76	4.86	0
Pritchard 8	14563 Pritchard RD	004625 0375	0 Pritchard Rd	1.51	2.53	0
Harding Pond 2	HARDING AT COOLIDGE	021572 0090	0 Coolidge St	0.63	1.27	0
Harding Pond 3	HARDING AT MIRIAM	003203 0005	0 Miriam St	1.13	1.77	0
Leonid Rd. #1 (2001)	2001 LEONID RD (@RUTGERS ROAD)	044113 0010	0 Rutgers Rd	0.33	0.46	846
Leonid Rd. #2 (2130)	2130 LEONID (CONCRETE LINED, W SIDE OF ST)	043726 0010	0 Leonid Rd	0.19	0.39	1,275
Leonid Rd. #3 (2750)	2750 LEONID (CONCRETE LINED, W SIDE OF ST)	043987 0020	0 Leonid Rd	0.05	0.17	108
Leonid Rd. #4 (2850)	2850 LEONID (WEST SIDE, SCHOOL BEHIND)	020463 0000	2844 Leonid Rd	0.32	0.41	333
Broward Pond 3	1347 Menlo Ave	020922 0000	1347 Menlo Ave	0.97	2.05	0
Broward Pond 1	1379 BROWARD RD	022162 0000	0 Broward Rd	1.87	3.54	0
Broward Pond 2	2931 BROWARD RD	021030 0000	2911 Broward Rd	1.11	2.26	0
Harding Pond 1	HARDING AT LEONA	003016 0005	0 W Moncrief Rd	1.60	3.63	0
AIRPORT CENTER DR #2	NEW BERLIN & AIRPORT CENTER DR E (SOUTH)	106939 0000	0 New Berlin Rd	0.38	0.55	0
AIRPORT CENTER DR #3	NEW BERLIN & AIRPORT CENTER DR E (NORTH)	106939 0000	0 New Berlin Rd	1.22	4.44	0
AIRPORT CENTER DR #4	NEW BERLIN AT PERDUE	106942 0100	13109 Perdue Rd	1.85	6.22	0
AIRPORT CENTER DR #5	EAST OF GILLESPIE AVE & AIRPORT CENTER DR E	107561 0100	0 Airport Center Dr E	0.46	0.46	0
HARTS RD POND	10981 HARTS RD	044147 0040	0 Harts Rd	0.61	2.10	0
Moncrief Rd. #1 (5105)	5105 MONCRIEF (CURRENTLY "CONTAMINATED")	029866 0000	7689 Price Rd	0.92	1.15	236
Moncrief Rd. #2 (5355)*	5355 MONCRIEF @ SOUTEL	030119 0050	0 Moncrief Rd	0.46	0.60	193
Pickett St.	7563 PICKETT ST.	026662 0000	7563 Pickett St	0.88	1.88	0
Ramona Blvd.	Hickory Hill Rd.& Ramona Blvd	007165 0000	0 Ramona Blvd	1.14	1.94	0
Canal St N	3300 Canal Street N	084124 0100	0 Canal St N	4.06	7.03	0
ALPHA POND	5684 ALPHA AVE	067106 0150	0 Fountain Rd	1.54	4.72	0
DELMAR POND #1	1258 DELMAR ST	011690 0010	0 Delmar St	0.25	0.60	0
DELMAR POND #2	1305 DELMAR ST	011715 0500	0 Delmar St	1.00	1.64	0
DELMAR POND #3	1345 DELMAR ST	011734 0000	0 Delmar St	0.83	2.35	0
NEW KINGS POND 1	US 1 & 25th St OVERPASS	084140 0010	0 New Kings Rd	2.15	3.18	0
NEW KINGS POND 2	US 1 & 25th St OVERPASS	084069 0000	0 New Kings Rd	3.14	3.97	0
Duval St. W (1000)	300 BLOCK OF LEE, CLOSE TO DOWNTOWN	074978 0000	0 Lee St	0.56	1.30	1,262
Pearl Steet	CORNER OF PEARL AND W 1ST STREET @ FCCJ	070780 1002	545 State St	1.40	2.31	2,294
Phyllis Street	AT I-10 AND ROOSEVELT	063369 0000	0 Phyllis St	3.25	4.53	441
Beaver Street East (600)	OFF PALMETTO @ STATE ST OVERPASS,BEHIND EXISTING POND	083315 0000	0 E Duval St	0.45	1.60	0

EXHIBIT B: NORTH SERVICE AREA STORMWATER TREATMENT PONDS						
Pond Name	**Location**	**Real Estate No.**	**Real Estate Address**	**Mowing ACRES**	**Litter ACRES**	**Edging LF**
Jefferson St N (1359) @ 4th	1359 JEFFERSON (EAST SIDE, SOUTH POND)	070781 0400	0 Jefferson St N	3.18	3.67	405
Jefferson St.N (1431) @ 6th	1431 JEFFERSON (EAST SIDE, NORTH POND)	054296 0000	0 Jefferson St N	4.34	4.98	1,500
LaVilla #1	BEAVER ST.W. & LEE ST. N	075211 0000	0 Lee St	0.66	0.75	0
LaVilla #2	JOHNSON ST. & CHURCH ST.	075079 0000	0 W Church St	0.42	0.50	0
LaMoya #2	5500 BLOCK OF LAMOYA AVE, NORTH SIDE, NO FENCE	103819 0160	0 La Moya Ave	1.26	1.77	1,122
Park St. (5160)	5160 PARK ST (ADJACENT TO HIDE PARK ELEM)	068012 0000	5300 Park St	1.05	1.83	217
Wilson Blvd.	Wilson & Ladino	012488 0550	0 Wilson Blvd	0.33	0.74	0
Hamilton Street	OFF PARK NEAR BALNDING/PARK INTX.	066144 0100	0 Blanding Blvd	1.40	2.63	0
Jammes Rd.(2520)	2520 JAMMES RD. (2 BLOCKS N OF WILSON)	102923 0000	0 Jammes Rd	1.04	1.68	432
LaMoya #1	INTERSECTION OF WESCONNETT BLVD & LAMOYA AVE	095459 0000	5949 La Moya Ave	0.68	0.95	798
12th St Pond	@ BRACKLAND ST	115633 0000	2221 Buckman St	0.15	0.18	0
MCDUFF AVE POND 2	PLUM ST	064057 0000	0 S McDuff Ave	0.52	0.70	544
JESSIE ST POND	RE# 121910 - 0050	121910 0050	0 Jessie St	4.09	9.02	0
BROWARD RD EXT 1	BROWARD RD AND BROWARD RD EXT	022105 0020	0 Broward Rd	1.42	1.63	0
BROWARD RD EXT 2	BROWARD RD EXT & CLARK RD		0 Broward Rd	1.49	2.38	0
30th ST POND	SPRING GROVE AT 30TH ST	084094 0000	0 W 30th St	9.10	16.00	0
BRETT FOREST DR	@TAYLORFIELD Cul-de-Sac	016280 0080	7671 Brett Forest Dr	0.92	1.37	0
RAMPART RD POND 1	ARGYLE CORNERS DR	016487 0000	8024 Rampart Rd	3.30	4.50	0
West First Street	ADJACENT TO ANIMAL CONTROL	049692 0000	2581 Commonwealth Ave	1.28	2.75	620
West Palm Ave	WEST FIRST STREET AND WEST PALM NEAR OFFICE	049348 1000	0 West Palm Ave	1.12	3.67	0
118th St*	118TH ST. & JOHNIE CR.W.	097886 0000	5875 118th St	5.52	6.00	0
GRACE LANE POND	5760 GRACE LANE	059639 0100	5760 Grace Ln	1.91	4.62	0
MONCRIEF #3	5538 MONCRIEF WEST	022262 0000	0 Patterson Ave	1.26	2.42	697
SHRIKE POND 1	5968 REDPOLE AVE	021720 0005	5969 Redpoll Ave	1.58	3.06	0
SHRIKE POND 2	8024 SHIRKE AVE	021670 0010	0 Shrike Ave	0.91	2.08	0
SHRIKE POND 3	8132 SHIRKE AVE	021663 0010	8130 Shrike Ave	1.24	3.19	0
Gillespie Ave. (12606)	12606 GILLESPIE	106956 0020	12620 Gillespie Ave	1.02	3.20	640
Pulaski #1	RE#109611-0000	109611 0000	11676 Pulaski Rd	0.62	0.85	0
Pulaski #2	RE#106742-0050	106742 0050	0 Pulaski Rd	1.77	2.16	240
Pulaski Road (12709)	12709 PULASKI, DOWN ALLEY BETWEEN HOMES, E OF ROAD)	106655 0020	0 Sweetwater Ln	0.60	1.78	0
Yellow Bluff Rd. (11795 Alta)	11795 ALTA (FAR NORTH, S OF NEW BERLIN)			0.31	0.50	0
Townsend (6178)	SOUTH DEAD END OF JAMMES, BEHIND HOMES	098923 0010	0 Townsend Rd	4.83	9.38	0
Wesconnett #1	4915 WESCONNETT BLVD.	097606 0000	4915 Wesconnett Blvd	1.26	1.50	300
Wesconnett #2	WESCONNETT BLVD. & BLACKTHORN RD.	097726 0200	0 Wesconnett Blvd	2.21	2.50	65
Youngerman Cir. #1 (6388)	6388 YOUNGERMAN CIRCLE, ACROSS FROM SAM'S	100705 2000	6455 Argyle Forest Blvd	0.23	0.46	303
Youngerman Cir. #2 (6390)	6390 YOUNGERMAN CIRCLE		6455 Argyle Forest Blvd	0.23	0.46	303

EXHIBIT B: NORTH SERVICE AREA STORMWATER TREATMENT PONDS						
Pond Name	**Location**	**Real Estate No.**	**Real Estate Address**	**Mowing ACRES**	**Litter ACRES**	**Edging LF**
Collins Rd	6100 Colins Road	099094 4110	0 Collins Rd	1.57	4.06	0
Wilmer Road (5960)	END OF GASKENS OFF JAMMES, LARGE	014411 0010	0 Wil-Mar Rd	7.95	14.21	0
Devoe Street	CORNER OF DEVOE AND CAHOON (WEST OF 295)	005874 0000	8103 Devoe St	0.36	0.56	478
Lane Ave	1418 Lane Ave		1418 Lane Ave N	0.92	1.00	190
Highway Ave.	HIGHWAY AVE at CYNTHIA ST	060206 0000	0 Stuart Ave	11.50	17.00	0
Winona Street (50)	EAST OF MAIN ON WINONA (SOUTH SIDE)	084042 0000	0 Liberty St	1.78	3.21	0
Begonia Rd. (2710)*	2940 LIPPA @ FIRE STATION	028598 0000	2926 Lippia Rd	3.07	3.98	0
Canal & 10th*	SOUTH DEAD END OF CANAL, SOUTH OF OLD KINGS	047368 0000	0 9th St W	0.70	1.31	184
Nancy Street (3300)	3300 NANCY (@25TH, NO FENCE)	047868 0010	0 Nancy St	2.61	7.78	61
Penton & 10th	SOUTH DEAD END OF PENTON, NEXT TO ABOVE	047365 0000	0 Penton St	1.55	4.46	298
Spring Grove Ave. (2231)	2231 SPRING GROVE, S OF 45TH, WEST SIDE)	029945 0000	5002 Spring Grove Ave	3.73	9.43	1,743
Vernon Street (2559)	2550 VERNON STREET (@ MARTHA INTERSECTION)	047381 1000	0 Vernon St	2.96	5.37	227
Camden St	RE#109501-0400	109501 0400	0 Noah Rd	0.69	1.72	0
McDuff	1 BLK SOUTH OF MCDUFF/ WEST FIRST INTERSECTION	050409 0000	0 McDuff Ave	4.81	9.61	0
RIBAULT #1	9419 RIBAULT	029942 2600	0 Hilly Rd	1.96	2.86	0
RIBAULT #2	9551 RIBAULT	029942 0800	0 Ribault Ave	0.91	1.03	0
Jefferson Street	Jefferson St @ 12th St behind Medical Examiners		0 Jefferson St	1.54	3.16	0
Jupiter St @ 16th.RR tracks	Jupiter Street @ 16th Beside rr tracks	045271 0000	0 16th St	0.81	1.28	596
30th St. W #2 (2751)	2751 30TH STREET W	047845 0500	0 W 30th St	0.21	0.28	95
30th Street West #1 (2750)	2750 30TH STREET W	047847 0010	0 W 30th St	3.12	5.42	325
6th Street #1 (south pond)	2 BLOCKS SOUTH OF 8TH STREET AND DAVIS	054743 0000	0 N Davis St	0.24	0.36	660
6th Street #2 (north pond)	North of 6th St		0 N Davis St	0.21	0.32	372
Davis Street	ACROSS STREET FROM PONDS 59 & 60	054357 0000	801 W 4th St	0.46	0.66	501
FOURAKER 1	1444 FOURAKER	008664 0180	0 Fouraker Rd	2.47	4.43	0
CRYSTAL SPRING POND 1	AT FORGOTTEN WAY	008932 0020	0 Crystal Springs Rd	0.65	2.52	0
CRYSTAL SPRING POND 2a	ACROSS FROM EMILYS WALK	008820 0000	9084 Crystal Springs Rd	0.76	2.03	0
CRYSTAL SPRING POND 2b	ACROSS FROM EMILYS WALK		9084 Crystal Springs Rd	2.58	4.92	0
CRYSTAL SPRING POND 3	Hammond Blvd Crystal Springs Elem	008829 0000	1200 Hammond Blvd	1.30	2.23	0
Lenox Ave. Pond #1*	NELSON ST. & FITZGERALD ST.	057190 0000	0 Fitzgerald St	3.60	6.40	0
Lenox Ave. Pond #2*	NELSON ST. & DILLON ST.	058711 0000	0 Fitzgerald St	0.85	1.31	0
Lenox Ave. Pond #3*	THOMPSON ST. & DIGNAN ST.	058743 0000	0 Dillon St	1.60	1.85	0
Lenox Ave Pond #4	THOMPSON ST & NOLAN ST		3609 Hunt St	0.94	1.17	428
Lenox Ave. Pond #5*	NELSON ST. & NOLAND ST.	058832 0000	0 Hunt St	1.37	1.60	488
Oakleaf Village	CORNER OLD MIDDLEBURG & OAKLEAF/ARGYLE BLVD.	016412 0800	0 Argyle Forest Blvd	2.63	9.34	380
Samaritan Way	103RD WEST TO SAMARITAN, NORTH SIDE SET BACK	012917 1234	0 Samaritan Way	1.30	1.77	0
Old Middleburg #1(3410)	3410 OLD MIDDLEBURG @ WILSON	012505 0000	7530 Wilson Blvd	0.94	1.10	1,401
Old Middleburg #2 (3433)	3433 OLD MIDDLEBURG @ RICKER, LARGE POND, EAST SIDE	012507 0100	0 Old Middleburg Rd	4.01	9.13	1,295

EXHIBIT B: NORTH SERVICE AREA STORMWATER TREATMENT PONDS						
Pond Name	**Location**	**Real Estate No.**	**Real Estate Address**	**Mowing ACRES**	**Litter ACRES**	**Edging LF**
Old Middleburg #3 (4189)	4189 OLD MIDDLEBURG @ FOURACKER, LARGE POND	013128 0100	0 Old Middleburg Rd	5.71	12.79	3,198
Old Middleburg #5 (2616)	2616 OLD MIDDLEBURG	012476 0100	2611 N Old Middleburg Rd	0.61	1.04	0
SOUTEL # 2	@ 5723 SOUTEL	041648 0010	0 Soutel Dr	1.49	4.14	0
SOUTEL # 3	@ 6434 SOUTEL	003459 0102	0 Soutel Dr	0.73	2.25	0
SOUTEL # 1	@ OVERPASS	029916 0000	0 Soutel Dr	2.19	4.32	0
VC JOHNSON POND	5209 JUSTILL LN	004257 0055	0 Justill Ln	0.67	1.60	0
MONACO DR S	SOUTH OF HIGHLANDS ELEMENTARY SCHOOL	020748 0000	10216 Monaco Dr S	3.31	3.59	0
AIRPORT CENTER DR #6	SOUTH OF WOLF BAY DR	107618 1020	0 AIRPORT CENTER DR	0.36	0.77	0
YELLOW BLUFF RD. POND #2	DRY POND AT 16579 YELLOW BLUFF RD	106121 0000	16579 YELLOW BLUFF RD	0.80	0.90	0
BURKE ST. PONDS	TWO PONDS AT END OF BURKE ST	056215 0000	2890 BURKE ST	2.83	7.84	0
MONCRIEF #4	MONCRIEF RD @ 20TH ST W	045412 0000	0 20TH ST W	0.09	0.00	0
Bunche Dr. #1	ACCESS EASEMENT BETWEEN 5219 AND 5227 BUNCHE DR	030490 0000	5255 Bunche Dr	3.39	4.24	0

EXHIBIT C:NORTH SERVICE AREA LAVILLA PARCELS			
Real Estate No.	**Real Estate Address**	**Description**	**Mowing Acres**
074653 0000	0 W Union St	LaVilla	0.14
075195 0000	0 N Davis St	LaVilla	0.42
075197 0000	0 Lee St	LaVilla	0.16
075204 0000	0 N Davis St	LaVilla	0.32
075174 0000	0 Arthur St	LaVilla	0.14
075175 0000	0 W Union St	LaVilla	0.12
075176 0000	0 W Union St	LaVilla	0.16
075178 0000	0 W Beaver St	LaVilla	0.14
075177 0000	0 Beaver St	LaVilla	0.10
075180 0000	0 W Beaver St	LaVilla	0.10
075179 0000	0 W Beaver St	LaVilla	0.10
074740 0000	0 W Union St	LaVilla	2.50
074738 0000	0 W Union St	LaVilla	0.13
074739 0000	0 W Union St	LaVilla	0.13
074737 0000	0 W Union St	LaVilla	0.26
074727 0000	0 W Beaver St	LaVilla	0.11
074728 0000	0 W Beaver St	LaVilla	0.10
074729 0000	0 W Beaver St	LaVilla	0.10
074732 0000	0 W Beaver St	LaVilla	0.12
074730 0000	0 W Beaver St	LaVilla	0.10
074731 0000	0 W Beaver St	LaVilla	0.10
074733 0000	0 W Beaver St	LaVilla	0.10
074736 0000	0 Beaver St	LaVilla	0.10
074735 0000	0 W Beaver St	LaVilla	0.10
074734 0000	0 Jefferson St	LaVilla	0.10
074615 0000	0 W Beaver St	LaVilla	0.10
074612 0000	0 W Beaver St	LaVilla	0.12
074611 0000	632 Beaver St	LaVilla	0.24
074606 0000	0 W Ashley St	LaVilla	0.27
074591 0000	0 N Jefferson St	LaVilla	0.25
074594 0000	625 W Church St	LaVilla	0.10
074593 0000	0 W Church St	LaVilla	0.10
074592 0000	617 W Church St	LaVilla	0.10
074595 0000	502 N Broad St	LaVilla	0.24
074567 0000	0 W Church St	Fire Station #4	0.10
074568 0000	636 W Church St	Fire Station #4	0.10
074570 0000	640 Church St	Fire Station #4	0.10
074569 0000	415 Jefferson St	Fire Station #4	0.10
075017 0000	0 Johnson St	Police K-9 Unit Training Site	0.10
075016 0000	0 W Duval St	Police K-9 Unit Training Site	0.10
075018 0000	0 W Duval St	Police K-9 Unit Training Site	0.10
075012 0000	0 W Duval St	Police K-9 Unit Training Site	0.10
075015 0000	0 W Duval St	Police K-9 Unit Training Site	0.10
074599 0000	530 N Broad St	LaVilla	0.23
074966 0000	0 W Duval St	LaVilla	0.10
074965 0000	0 Duval St	LaVilla	0.10
074969 0100	0 Duval St		0.20
074967 0000	0 N Davis St	LaVilla	0.20

EXHIBIT C:NORTH SERVICE AREA LAVILLA PARCELS			
Real Estate No.	**Real Estate Address**	**Description**	**Mowing Acres**
074973 0000	0 W Monroe St	LaVilla	0.20
074691 0000	0 W Duval St	LaVilla	0.10
074689 0000	0 Jefferson St	LaVilla	0.20
074688 0000	0 Monroe St	LaVilla	0.10
074552 0000	628 W Duval St	LaVilla	0.10
074832 0000	1005 W Forsyth St	LaVilla	1.29
074834 0000	125 Johnson St	LaVilla	0.12
074830 0000	0 Johnson St	LaVilla	0.10
074836 0000	0 W Forsyth St	LaVilla	0.60
074837 0000	0 W Bay St	LaVilla	0.30
074839 0000	1017 W Bay St	LaVilla	0.10
074838 0000	1015 W Bay St	LaVilla	0.10
074840 0000	0 W Bay St	LaVilla	0.30
074596 0000	644 W Ashley St	Genovar's Hall	0.19
075153 0000	735 Houston St	LaVilla	0.40
074970 0010	843 W Monroe St	Brewster's Hospital	0.56
074828 0005	0 Lee St	LaVilla	1.10

EXHIBIT C: SOUTH SERVICE AREA CITY ROAD R.O.W SITES (9 CYCLES)						
Street Name	Street From	Street To	R.O.W. Area (ACRES)	Median (SF)	Blowing (MILES)	Edging (LF)
ATHORE DR	OUTINA DR	LANSDOWNE DR	0.25	0	0.11	0
BUCCANEER CIR	WONDERWOOD	BUCCANEER	0.46	0	0.18	0
CHURCH RD	ANDREW RD	MEALY ST	0.87	0	0.57	3,040
DERRINGER RD	PINTO CT	MONUMENT RD	1.46	0	0.60	4,755
GATELY RD	MT PLEASANT RD	GATELY OAKS S	1.64	0	1.08	5,720
HOFFMAN ST	FLORAL BLUFF	BURDETTE AVE	0.25	0	0.07	0
KETCH COVE DR	SAN PABLO	END	0.28	0	0.11	0
KINGSTREE Dr E & S	ELVIA DR	MERRILL RD	0.25	0	0.07	0
MACY AVE	SPRINKLE DR	WESTDALE DR	0.25	0	0.08	0
PIONEER DR	MAYPORT RD	SHERRY DR	0.25	0	0.03	0
SHEPARD ST	BURDETTE AVE	FLORAL BLUFF RD	0.26	0	0.10	0
SLIVER LAKE TERRACE	ARLINGTON RD.	DEAD END	0.41	0	0.14	0
TARGONSKI ST	BAYARD BLVD	JUDITH ST	1.55	0	0.37	0
TAYO LN	MANDARIN RD	SOUTH	0.25	0	0.06	0
THALIA RD	BEACH BLVD	325' SOUTH	0.26	0	0.12	650
TRESCA RD	ATLANTIC BV	EOP	1.52	0	0.50	0
UNDERHILL	CRESTLINE DR	280' SOUTH	0.25	0	0.05	0
WAYLAND ST	CONTINA	WHITNEY	0.25	0	0.01	0
WESTDALE DR	MACY AVE	COMMERCE ST	0.25	0	0.06	0
WHISPERING WOODS BL	PUMPING STA.	N'LY CUL-DE-SAC	0.25	0	0.42	3,000
WONDERWOOD DR	CUL-DE-SAC E'ASTERLY	MAYPORT RD	4.54	0	4.40	46,560
RIBAULT PARK ST	BROAD ST	PEARL ST	0.25	0	0.18	0
TAN ST	DEL-RIO DR	CARON DR	0.71	0	0.38	0
TIGER HOLE RD	BOWDEN RD	HILLSDALE RD	0.60	0	0.49	0
TURNER AVE	ALBERMARBLE AVE	PUTNAM AVE	0.39	0	0.12	0
VERDIS ST	E.DEAD END	CARON DR	0.56	0	0.23	
VERDIS ST	DEL-RIO DR	CARON DR	0.76	0	0.31	
WEST RD	SOUTH RD	BEACH BV	0.37	0	0.15	
BUCCANEER DR	MT PLEASANT RD	N DEAD END	0.67	0	0.18	
PIONEER DR	MAYPORT RD	OLD MAYPORT RD	0.25	0	0.09	
OLD MAYPORT RD	PIONEER DR	GAVAGAN RD	0.34	0	0.46	3,675
TURNER AVE	PUTNUM AVE	SPRING GLEN RD	1.14	0	0.26	0
WESTERN WAY	BAYMEADOWS RD	WESTERN WAY	5.82	0	1.19	0
MACY AVE	MARCHECK ST	ROMNEY ST	0.25	0	0.06	0
MARCHECK ST	COMMERCE ST	MACY AVE	0.25	0	0.06	0

EXHIBIT C: SOUTH SERVICE AREA CITY ROAD R.O.W SITES (10 CYCLES)						
Street Name	Street From	Street To	R.O.W. Area (ACRES)	Median (SF)	Blowing (MILES)	Edging (LF)
GREENLAND RD	PHILLIPS HWY	OVERPASS(I95)	1.27	0	2.10	22,176
ABESS BLVD.	HICKORY CREEK BLVD	GIRVIN RD.	4.32	0	4.80	11,400
AHSLEY MELLISSE	KERNAN RD N	GIRVIN RD	13.58	0	4.80	34,000
ALADDIN TERR	ALADDIN RD	1000' WEST	0.46	0	0.18	0
ALDRIDGE MALL	BEACH BLVD	ALDRIDGE RD N	0.47	0	0.21	2,250
ALPHONS ST	PHILLIPS HWY	TARGONSKI ST	0.32	0	0.17	1,880
ALPHONS ST	SNYDER ST	TARGONSKI ST	0.36	0	0.09	0
ALPHONS ST	SNYDER ST	E END	0.76	0	0.21	0
ANCONA DR W	GREENLAND RD	END OF PAVEMENT	0.84	0	0.34	0
ANDERS BLVD	E END	SKYCREST DR	0.49	0	0.40	2,840
ANNA ST	PHILLIPS HWY	SNYDER ST	0.65	0	0.19	0
ARKENSTONE	ASHLEY MELISSE	MISTY MOUNTAIN DR S.	0.70	0	0.52	2,774
AYALA RD	GREENLAND	RIVULET	1.09	0	0.30	0
BARKOSKI RD	ST AUGUSTINE	E.DEAD END	1.27	0	0.35	0
BARNHILL	3 FOUNT. APTS	UNIVERSITY BLVD	0.27	0	0.10	0
BAYARD	SNYDER ST	E.DEAD END	1.01	0	0.20	0
BAYARD BLVD	SNYDER ST	PHILLIPS HWY	0.47	0	0.19	0
BAYMEADOWS RD. EAST	STATE RD. 9A	GATE PKWY	11.31	52,788	4.99	52,788
BERNICE DR (median)	INTERSECTION	HALEY RD	0.25	0	0.15	1,680
BERT RD	LILLIAN	LONE STAR	0.25	0	0.07	0
BLUE WATER DR	EUNICE	END	0.25	0	0.09	0
BLUFF AVE	SEAVIEW	185' SOUTH	0.25	0	0.03	370
BRADY RD	S.DEAD END	MANDARIN RD	3.57	0	2.45	0
BUCKHEAD RD	BOWDEN RD	50S.BOWDEN CR N	0.35	0	0.14	0
BURDETTE AVE	DOANNE ST	SHEPARD ST	0.25	0	0.01	0
CARON DR	JULINGTON CRK	SIESTA-DEL-RIO	0.80	0	0.16	0
CARON DR	ST AUGUSTINE	JULINGTON CK RD	2.53	0	0.69	280
CENTURY 21 DR	1st THREE MEDIAN	MEDIAN	0.00	14,900	0.28	0
CHESTER AVE	DUPONT AVE	CHESTER CIR	0.48	0	0.78	4,164
CIRCLE ST E	NEWTON RD	CIRCLE ST S	0.29	0	0.09	0
CLOCK ST	COMMERCE ST	S END	0.40	0	0.13	0
COASTAL LN	GREENLAND RD	SOUTH	0.28	2,000	0.22	1,200
COLEMAN RD	HOOD RD	400' TO SOUTH	0.25	0	0.07	0
COMMERCE ST	MARCHECK ST	ROMNEY ST	0.33	0	0.00	970
COMMERCE ST	CESERY TERR	BERNITA ST	0.20	0	0.00	880
COMMERCE ST	BRETTA ST	EASTER ST	0.25	0	0.18	1,000
COMMERCE ST	ROGERS RD	UNDERHILL DR	0.25	0	0.25	2,640
CORDELIA RD	NICKERSON LN	S'LY END	0.25	0	0.06	0
CORPORATE SQ BV	ATLANTIC BV	SOUTH END	2.12	22,200	2.80	29,600
COUNTY DOCK RD	LORETTO RD	N.DEAD END	0.43	0	0.35	0
CRAIG DR	JEFFERSON RD	ST JOHNS BLUFF	0.48	0	0.26	0
CRESTLINE DR	UNDERHILL DR	EAST DALE ST	0.31	0	0.08	0
CROWN POINT RD	CROWN POINT CT	ST AUGUSTINE	2.04	0	1.12	5,920
DALRY DR	DOBELL	STONE RD	0.41	0	0.22	0
DANBROOK ST	JULINGTON CRK	S. DEAD END	0.25	0	0.14	0
DEAN RD	EAST RD	PARENT HOME RD	0.88	0	0.96	5,120
DEEDER LN	HERTON DR	ST AUGUSTINE	2.94	0	0.80	0
DEERWOOD PARK BLVD	GATE PKWY	2000 FT WEST TO BRIDGE	1.61	19,208	1.51	16,000

EXHIBIT C: SOUTH SERVICE AREA CITY ROAD R.O.W SITES (10 CYCLES)						
Street Name	Street From	Street To	R.O.W. Area (ACRES)	Median (SF)	Blowing (MILES)	Edging (LF)
DOANE ST	FLORAL BLUFF	BURDETTE AVE	0.25	0	0.12	0
DOGWOOD HILL	JULINGTON CRK	DOGWOOD HILL TERR	0.25	0	0.03	0
DORTHEA RD	BRIDGES RD	MULHALL DR	0.29	0	0.11	0
DORTHEA RD	700' SOUTH	MULHALL DR	0.25	0	0.13	0
DUTTON RD	MAIN ST	W.DEAD END	0.47	0	0.77	4,100
EUCLID AVE	ST AUGUSTINE	N.DEAD END	0.25	0	0.06	0
FAYAL RD	COLUMBIA PKWY	FAYAL RD S	1.17	0	0.27	0
FERBER RD	WHIS. OAKS E	HOWALT DR	0.25	0	0.17	900
FL MINING BL	SHAD RD	SHAD RD	17.56	0	3.29	17,384
FLYNN RD W	FLYNN RD	BRADY RD	0.25	0	0.09	0
FOREST BLVD S	FOREST BLVD	E.DEAD END	2.10	0	0.28	0
FOREST BV	PEACH DR	200'S FRASER	0.45	0	0.25	1,320
FOREST BV	BEACH BV	N'LY	0.26	0	0.43	3,800
FOSTER DR	HOGAN RD	BEACH BV	0.57	0	0.47	2,490
FRASER RD	FOREST BV	PEACH DR	0.25	0	0.10	580
FULTON AVE	W'LY END (I-95)	HUDNALL RD	0.25	0	0.04	0
FULTON AVE	SPRING GLEN RD	NE'LY END (I-95)	0.25	0	0.07	0
FULTON RD	MARTHAS VINEYARD	RIVER	0.57	0	0.37	2,000
FULTON	SOUTH	WOODSONG INLET	0.25	0	0.01	255
FULTON	NORTH	WOODSONG INLET	0.25	0	1.00	255
GATE PKWY	DEERWOOD PARK BLVD	TOWN CTR. BLVD. +500'	2.76	37,875	1.91	20,200
GAVAGAN RD	OLD MAYPORT RD	SHANGRILA	1.16	0	1.02	9,000
GENOVAR ST	MOWERY ST	S.DEAD END	0.86	0	0.20	0
GIRVIN RD	ATLANTIC BV	MT PLEASANT RD	16.36	0	6.00	31,680
GOODBYS HIDEAWAY	SANCHEZ	NORTH 300'	0.25	0	0.11	1,200
HAMMOCK CIR	GIRVIN RD	GIRVIN RD	0.76	0	0.56	3,000
HARTSFIELD RD	FT CAROLINE	MERRILL RD	4.16	0	2.90	25,900
HAWAII DR E	ATLANTIC BV	ALOHA DR	0.25	0	0.18	1,920
HELM DR	S END	JULINGTON CK RD	0.55	0	0.22	87
HILLWOOD RD	S END	JULINGTON CR.	0.40	0	0.16	0
HISTORIC KINGS RD	N END	SUNBEAM RD	1.38	0	0.28	0
HISTORIC KINGS RD	LOURCEY RD	SUNBEAM RD	2.53	0	0.52	0
HOGAN	BELFORT RD	BRIDGE	1.21	0	0.39	2,104
HOGAN RD	BELFORT RD	SOUTHSIDE BLVD	2.24	0	0.87	9,216
HOGAN RD	BEACH BLVD	PARENTAL HOME	1.90	0	0.93	4,930
HOGAN RD	0	ELAINA DR	0.25	0	0.20	1,080
HOLLY OAKS RAVINE	FT CAROLINE RD	END	0.30	0	0.24	2,580
HORNETS NEST RD	HOOD RD	PINEWOOD	0.71	0	1.47	15,540
HUNTER RD	BEDFORD RD	EMERSON ST	0.69	27,994	0.41	4,400
IVYLENA RD	GIRVIN RD	LAZY MEADOW E	1.84	0	0.94	10,020
JACK RD	GEORGE RD	UNIVERSITY BV	0.62	0	0.25	1,350
JACKSON RD	ATLANTIC BV	PONTIAC DR	1.75	0	0.60	0
JARON CT	CRAIG DR	N LOOP AROUND	0.25	12,000	0.10	530
JEFFERSON RD	ATLANTIC BV	CRAIG DR	0.72	0	0.44	500
JERNIGAN RD	ST AUGUSTINE	LINDER AVE	0.69	0	0.56	3,000
JOHN PROM BV	ALDEN RD	SAINTS RD	2.02	17,600	1.25	13,200
JOHN REYNOLDS DR	BRIDGEWOOD DR	SPINAKER	0.03	0	0.03	400
JUDITH AVE	PHILLIPS HWY	SNYDER ST	0.57	0	0.18	0

EXHIBIT C: SOUTH SERVICE AREA CITY ROAD R.O.W SITES (10 CYCLES)						
Street Name	Street From	Street To	R.O.W. Area (ACRES)	Median (SF)	Blowing (MILES)	Edging (LF)
JULINGTON CRK RD	THICKET RIDGE	PLUMMER GRANT	1.45	0	0.95	5,060
JULINGTON CRK RD	CARON DR	PLUMMER GRANT	2.27	0	1.25	6,600
JULINGTON CRK RD	S.R. #13	ALADDIN RD	3.26	0	2.69	14,206
JULINGTON CRK RD	HOOD LANDING	ALADDIN RD	2.93	0	1.93	10,200
JUSTINA TERR	UNIVERSITY N	BOURBON ALLEY W	0.25	0	0.29	2,325
KENNEDY RD	LORETTO RD	FAIRBANKS	0.28	0	0.19	0
KENNERLY RD	SKULL DR	UNIVERSITY BV	0.34	0	0.37	4,000
KENNERLY RD	DARYL	UNIVERSITY BLVD	0.47	1,500	0.77	8,160
KETCH COVE PL	KETCH COVE DR	CULDESAC	0.25	0	0.03	400
LEE RD	ATLANTIC BV	MONUMENT RD	2.91	0	1.42	15,060
LIBRARY RD	REGENCY SQ BLVD	REGENCY SQ BV	1.18	0	0.39	3,090
LITTLE LANE	JULINGTON CR.	E. DEAD END	0.25	0	0.05	0
LONE STAR RD	BROOKVIEW DR N	LEE RD	2.09	0	0.68	5,460
LYNNHAVEN TERR	SCOTT MILL RD	BRIDGE	0.25	0	0.05	0
MANDARIN MEAD	FLYNN RD	MANDARIN MEADOW	1.05	0	0.43	0
MANDARIN MEAD NORTH	FLYNN RD	S.R. #13	1.19	0	0.40	0
MANDARIN OAKS LN	MANDARIN RD	CUL-DE-SAC	0.25	0	0.07	0
MANDARIN TERR.	#11701	S.DEAD END	0.25	0	0.15	0
MATTHEW UNGAR DR	KERNAN BV N	HICKORY CK BV	4.81	0	1.11	5,900
MELVINA	SUNBEAM RD	S.DEAD END	0.83	0	0.22	0
MILLS RD	HOGAN	N. DEAD END	0.25	0	0.07	0
MINDANAO DR	ATLANTIC BV	SANDALWOOD	1.33	20,400	1.28	13,600
MINDANAO DR	SANDALWOOD	HARDWICKIN	3.22	31,800	2.00	21,200
MORTON ST	CHESTER AVE	E.DEAD END	0.57	0	0.23	0
MOWRY ST	GENOVAR ST	PHILLIPS HWY	1.11	0	0.30	0
MT PLEASANT RD	GIRVIN RD	FT CAROLINE RD	12.54	55,200	7.76	59,300
NEWTON RD	WODDY PLACE	REX DR	0.25	0	0.06	0
OAK CREST DR	ST JOHNS BLUFF	W'LY DEAD END	0.52	0	0.47	2,500
OLD ACOSTA RD	SAN JOSE BLVD	HEATHER GROVE LA	0.25	0	0.20	2,200
OLD BAYMEADOWS RD	SOUTHSIDE BLVD	BAYMEADOWS	0.69	3,840	0.56	6,640
OLD HOOD WAY	HOOD RD	WEST 471'	0.25	0	0.17	1,884
OLD SPANISH TL	CRAVEN RD	WEST TO END	0.30	0	0.18	0
OLDE MANDARIN RD	MANDARIN TERR	CUL-DE-SAC	0.42	0	0.17	0
PADDLE BOAT LN	300' SOUTH OF PADDLE CK	CUL-DE-SAC	0.36	0	0.19	2,100
PAMPAS DR	SPRING PARK	250' WEST	0.25	0	0.04	0
PARKER SCH RD	TRACY	PELTON LN	0.25	0	0.05	1,252
PARKER SCH RD	LANSDOWNE DR	PELTON LN	0.25	0	0.16	1,460
PARKER SCH RD	TOWNSEND BV	EAST	0.25	0	0.25	2,275
PEACH DR	FRASER RD	FOREST BV	0.25	0	0.13	698
PEPSI PL	BOWDEN RD	300'S	0.25	0	0.05	300
PHIL PKWY S	PHILLIPS HWY	PHIL PKY DR E	0.93	0	0.31	0
PHILLIPS PKWY DR E	BUSINESS PK BV	CUL-DE-SAC	0.58	0	0.31	0
PINEWOOD AVE	HORNET'S NEST	CLYDESDALE	0.59	0	0.48	2,560
PLAZA GATE LN	LAKE WOODBURNE	DEAD END	0.25	0	0.15	1,600
PLAZA GATE LN	OLD KINGS RD	VILLAGE GATE	0.25	0	0.23	2,508
PLUMMER GRANT RD	JULINGTON CRK	ST AUGUSTINE	2.86	0	1.17	441
POINT MEADOWS DR	BAYMEADOWS RD	GATE PKWY	1.52	0	1.25	13,230

EXHIBIT C: SOUTH SERVICE AREA CITY ROAD R.O.W SITES (10 CYCLES)						
Street Name	Street From	Street To	R.O.W. Area (ACRES)	Median (SF)	Blowing (MILES)	Edging (LF)
PORT ARTHUR RD	SAN PABLO PKWY	CUL-DE-SAC	1.35	625	0.25	2,730
POTTSBURG DR	RYAR RDE	360'W OF WEST RD	1.05	0	0.43	2,285
PREMIUM RD	GIRVIN RD	HAMMOCK CIR	0.25	0	0.04	0
PRITMORE RD	ST AUGUSTINE	E.DEAD END	0.79	0	0.87	0
PROVIDENT DR	MERRILL RD	SANDHURST	0.25	0	0.04	480
PUTNAM AVE	PHILLIPS HWY	NAPOLI RD	0.25	0	0.17	900
PUTNAM AVE	100'W. ENGLEWOOD	ENGLEWOOD AVE	0.25	0	0.03	200
REGINA RD	BAYMEADOWS RD	S.DEAD END	0.75	0	0.20	0
RIVER BLUFF N	RIVER BLUFF LN	190'S WDRMRE DR	0.52	0	0.28	0
ROBERT ST	VICTOR ST	E.DEAD END	0.25	0	0.17	0
ROMNEY ST	COMMERCE ST	MACY AVE	0.25	0	0.05	0
ROSEMONT RD	WESCH BLVD	ORMEWOOD AVE	0.25	0	0.24	2,576
ROYAL LAKES	ROYAL WOOD	OUTFALL	0.25	0	0.08	900
ROYALWOOD	#8560	CUL-DE-SAC	0.76	0	0.25	2,640
RYAR RD	POTTSBURG DR	BEACH BV	0.61	0	0.25	0
SALISBURY RD	J.T.B.	S.DEAD END	5.97	0	2.46	13,000
SAN JOSE BV W	CASSANDRA N'LY	SAN JOSE BV	0.25	0	0.17	900
SAN JOSE MANOR DR W	OLD KINGS RD	WEST 450'	0.25	0	0.25	2,700
SANDALWOOD BV	ATLANTIC BV	MINDANO	2.14	35,200	1.33	14,080
SEAVIEW	BLUFF	CHARLES BENNET	0.25	0	0.09	1,000
SCOTT MILL PL	SCOTT MILL LN	NORTH DEADEND	0.51	0	0.23	0
SHERRY DR	WONDERWOOD DR	PIONEER DR	0.56	0	0.23	0
SNYDER ST	ALPHONS ST	MOWRY ST	0.53	0	0.14	0
SNYDER ST	ROSCOE	SLOCUMB	0.42	0	0.14	0
SNYDER ST	BAYARD BLVD	SLOCUMB	0.64	0	0.43	2,320
SNYDER ST	BAYARD BLVD	MOWRY ST	0.25	0	0.06	0
SNYDER ST	JUDITH ST	ALPHONS ST	0.25	0	0.15	0
SPANER RD	MCLAURIN RD	E.DEAD END	0.87	0	0.23	0
ST. JOSEPHS RD*	CURVE	EAST END	0.25	0	0.03	400
STACEY RD	SEABREEZE DR	STACEY RD W	0.55	0	0.22	2,400
STACEY RD W	STACEY RD	600' S'LY	0.25	0	0.11	1,200
STETSON RD	ST AUGUSTINE	SOUTH END	0.57	0	0.31	0
TAN ST	DEEDER LANE	DEL-RIO DR	0.25	0	0.06	0
TOWNSEND BV	AFTON LN	NORTH	0.25	0	0.22	2,400
TRACY ANN RD	575'N TARKILN RD	N. DEAD END	0.59	0	0.14	0
WASHBURN RD	BEACH BLVD	S.DEAD END	0.51	0	0.32	3,400
WEDGEFIELD BV	MERRILL RD	ELVIA DR	0.25	0	0.24	2,550
WEDGEFIELD BVws	MERRILL RD	NORTH	0.25	0	0.14	760
WESTBERRY	MANDARIN RD	S.R. #13	1.21	0	0.50	2,640
WESTDALE DR	ARLINGTON RD	COMMERCE ST	0.25	0	0.06	0
WESTERN LAKE DR	WESTERN WAY	EASTERLY	1.11	0	0.60	6,424
WHITE AVE	RIDGEWOOD RD	JERUSALEM ST	0.39	0	0.32	3,400
AIRPORT TERR	ST JOHNS BLUFF	JEFFERSON RD	0.47	0	0.26	0
ALADDIN RD	JULINGTON CR RD	LORETTO RD	5.03	0	2.76	14,620
ALBERMARLE AVE	ENGLEWOOD AVE	TURNER	0.77	0	0.31	1,680
ALDEN RD	ST JOHN BLUFF	CORTEZ RD	0.61	0	0.25	0
ANDERS BLVD	PEACH DR	EVE DR. W	0.93	0	0.76	4,040
ANDERS BLVD	FOREST BLVD	BUNNELL DR	1.19	0	0.78	4,160

EXHIBIT C: SOUTH SERVICE AREA CITY ROAD R.O.W SITES (10 CYCLES)						
Street Name	Street From	Street To	R.O.W. Area (ACRES)	Median (SF)	Blowing (MILES)	Edging (LF)
ANNISTON RD	BEACH BV	ATLANTIC BV	6.06	0	5.00	26,400
ARLINGTON RD	CRANE AVE	ATLANTIC BV	0.60	0	0.49	2,600
RICHARD ST	UNIVERSITY BV	BOWDENDALE	1.40	0	1.15	6,096
RICHARD ST	WESCH	UNIVERSITY	0.59	0	0.65	3,440
ROLAC RD	VICTOR ST	ST AUGUSTINE	0.25	0	0.20	0
RUE ST	DEEDER LANE	CARON DR	0.98	0	0.40	0
SAINTS RD	ST JOHN BLUFF	E'LY END	2.89	0	1.36	7,200
SALISBURY RD	J T B	BOWDEN RD	2.37	0	1.64	7,000
SANCHEZ RD	SAN CLERC RD	APTS.	0.32	0	0.17	0
SANCHEZ RD	SAN CLERC RD	BAYMEADOWS RD	0.97	0	1.19	8,400
SANDY DR	GIRVIN RD	W'LY CUL-DE-SAC	0.59	0	0.15	0
SCOTT MILL LN	SCOTT MILL RD	PLUMMER COVE RD	0.90	0	1.58	11,180
SCOTT MILL RD	MANDARIN RD	I-295	3.95	0	2.60	13,770
SHAMROCK RD	MCLAURIN RD	N.DEAD END	0.45	0	0.14	0
SHELLIE	SUNBEAM RD	S.DEAD END	0.59	0	0.48	2,580
SKY LARK DR	LOSCO RD	SKYLARK CT	2.18	0	1.19	6,320
SOUTHERN AVE	VICTOR ST	KELLY ST	0.25	0	0.08	0
SPARKMAN RD	HOOD LANDING	ST AUGUSTINE	0.98	0	0.36	0
STARLING AVE	PARENTAL HOME	WEST	0.25	0	0.15	800
STEPP AVE	RICHARD ST	PHILLIPS HWY	0.40	0	0.22	0
SUMMERALL RD	BOWDEN RD	N.DEAD END	0.86	0	0.20	0
TAN ST	E.DEAD END	CARON DR	0.85	0	0.23	0
TAR KILN RD	HOOD LANDING	W. DEAD END	1.01	0	0.83	4,400
THOROUGHBRED BV	CLYDESDALE	LIPPIZAN	0.25	0	0.18	1,000
TRADE CT	BUSINESS PK BV	CUL-DE-SAC	0.25	0	0.05	0
UNIVERSITY CLUB	TUSCONY CIR	OUTINA DR	0.33	0	0.40	2,880
VICTOR ST	POWERS AVE	SOUTHERN ST	0.85	0	1.39	7,380
WESCH BLVD	W.DEAD END	ROSEMONT	0.55	0	0.22	2,400
WESCH BLVD	SPRING PARK RD	RUCKNER RD	0.25	0	0.04	504
WINFREY ST	GATTIS LN	BOLT AVE	0.25	0	0.03	0
AZURE ST	DEL-RIO DR	CARON DR	0.94	0	0.30	0
BEDFORD RD	SPRING GLEN	BRIDGE	0.28	0	0.30	1,600
BEDFORD RD	HUNTER RD	EMERSON ST	0.70	0	0.57	3,040
BEIGE ST	DEL-RIO DR	CARON DR	1.22	0	0.33	0
BEIGE ST	E.DEAD END	CARON DR	0.72	0	0.19	0
BENNETT RD	UNIVERSITY BV	DEAN RD	1.15	0	1.90	13,400
BIRDIES RD	MCLAURIN RD	W.DEAD END	0.84	0	0.23	0
BOWDEN RD S	BELFORT RD	BOWDEN RD	1.03	0	0.34	1,032
BOWDENDALE RD	RICHARD RD	PHILLIPS HWY	0.48	0	0.15	0
BRADLEY RD	ST JOHNS BLUFF RD	2,900 feet West	1.00	0	1.09	5,800
BRIDGES ST	DORTHEA RD	TIGERHOLE RD	0.63	0	0.25	0
BRIDGES ST	DORTHEA RD	BELFORT RD	1.03	0	0.34	0
BROAD ST	A1A	RIBAULT PARK ST	1.03	0	0.28	0
BROOKVIEW DR N	ATLANTIC BV	JOLYNN RD	1.23	0	1.35	7,140
BURNETT PARK RD	HAMPTON RD	PINE ACRES RD	1.69	0	0.92	4,900
BUSINESS PK BV	PHILLIPS HWY	END	1.39	0	1.14	6,070
BYRNES RD	LEON RD	ANNISTON RD	0.46	0	0.23	0
CAGLE RD	BOWDEN RD	RAMADA INN	0.28	0	0.15	0

EXHIBIT C: SOUTH SERVICE AREA CITY ROAD R.O.W SITES (10 CYCLES)						
Street Name	Street From	Street To	R.O.W. Area (ACRES)	Median (SF)	Blowing (MILES)	Edging (LF)
CAMBRIA ST	PAUL AVE	LARSEN RD	0.25	0	0.07	0
CERISE ST	DEL-RIO DR	CARON DR	1.00	0	0.32	0
CHESTER CIR	MORTON ST	CHESTER ST	0.36	0	0.14	0
CLAIRE LN	S.R. #13	SCOTT MILL RD	1.37	0	1.12	5,960
CLEARWATER LN	HOOD LANDING	W. DEAD END	0.93	0	0.34	0
CLINTON AVE	PHILLIPS HWY	DEKALB AVE	0.25	0	0.26	2,840
CLYDESDALE DR S	CLYDESDALE DR E	CLYDESDALE DR W	0.25	0	0.11	0
CLYDESDALE DR W	CLYDESDALE DR S	PINEWOOD	0.55	0	0.22	0
COMMUNITY RD	ST AUGUSTINE	JOHN RD	0.34	0	0.37	2,000
CONNORS ST	ENGLEWOOD AVE	NE'LY END (I-95)	0.25	0	0.16	860
CORTEZ RD	BEACH BV	BRADLEY RD	4.64	0	3.82	20,200
CRANE AVE	ARLINGTON RD	GLYNLEA RD.	2.09	0	1.49	7,910
CRAVEN RD W	CRAVEN RD	BAYMEADOWS RD	1.65	0	1.81	9,600
DE KALB AVE	TURNER	WEST 440'	0.25	0	0.08	0
DEL RIO DR	DEEDER LANE	JULINGTON CK RD	3.24	0	0.89	0
DESALVO	BEACH BV	N'LY END	0.25	0	0.28	1,500
DICKINSON RD	HILLSDALE RD	N.DEAD END	0.25	0	0.12	0
DIMSDALE RD	E.DEAD END	PINE ACRES RD	0.75	0	0.20	0
DISTRIBUTION AV E	BUSS PK BV N	DISTRBUN AV S	0.56	0	0.22	0
DISTRIBUTION AV S	DISTRBUN AV W	DISTRBUN AV E	0.72	0	0.24	0
DISTRIBUTION AV W	DISTRBUN AV S	CUL-DE-SAC	0.29	0	0.26	1,400
EAST RD	SOUTH RD	HOGAN RD	0.25	0	0.03	200
EMERSON ST	RING LN	BEACH BLVD.	1.47	0	1.45	15,360
ENGLEWOOD AVE	ABERMARLE AVE	N.DEAD END	0.38	0	0.41	2,200
EUNICE RD	BEACH BLVD	CEDAR ISLAND	0.62	0	0.50	2,690
FANSHOWE RD	GERNONA DR W	HODGES BLVD	0.55	0	0.17	0
FARIO RD	HODGES	GENONA DR E	0.79	0	0.37	1,960
FLORAL BLUFF RD	HOFFMAN ST	RIVER BLF RD N	0.25	0	0.20	0
FLYNN RD	WESTBERRY	LORETTA RD	5.95	0	3.27	17,280
FRASER RD	LAKE DR	PEACH DR	0.38	0	0.41	2,216
GATE PKWY	DEERWOOD PARK BLVD	9-A	20.20	110,000	8.30	88,000
GATTIS LN	GRANT RD	HAMLIN AVE	0.25	0	0.15	800
GEORGE RD	FT CAROLINE RD	JACK RD	0.77	0	0.45	2,400
GERNONA DR E	FARIO	BEACH BLVD	0.25	0	0.08	0
GERONA DR W	BEACH BLVD	FANSHOWE RD	0.62	0	0.29	400
GREENVILLE RD	MCLAURIN RD	N.DEAD END	0.53	0	0.21	0
HAMLIN AVE	GATTIS LN	WINFREY ST	0.25	0	0.05	0
HAMPTON RD	HARTLEY RD	BURNETT PK RD	2.35	0	0.98	4,200
HARP ST	DEL-RIO DR	CARON DR	1.26	0	0.34	0
HERRING RD	HILLSDALE RD	BELFORT RD	0.83	0	0.45	0
HERTON DR	PLUMMER GRANT	CARON DR	2.30	0	0.63	0
HILSDALE RD	TIGERHOLE RD	BELFORT RD	1.10	0	1.21	6,392
HOGAN RD	ELAINA DR	FOSTER DR	0.37	0	0.30	1,630
HOGAN RD	FOSTER DR	BIG POTTSBURG CK	0.25	0	0.20	1,100
HUDNALL RD	PHILLIPS HWY	CLINTON	1.42	0	1.17	6,200
HUDNALL RD	SPRING GLEN RD	FULTON AVE	0.25	0	0.07	0
ILAH RD	HOOD RD	DEADEND	1.52	0	0.83	8,800
JODA LN	PLUMMER GRANT	PLUMMER GRANT	2.67	0	0.62	0

EXHIBIT C: SOUTH SERVICE AREA CITY ROAD R.O.W SITES (10 CYCLES)						
Street Name	Street From	Street To	R.O.W. Area (ACRES)	Median (SF)	Blowing (MILES)	Edging (LF)
JULINGTON CRK RD	CARON DR	KNOTAH	2.38	0	1.57	8,290
KELLY ST	SOUTHERN ST	KELLER ST	0.48	0	0.19	0
KEVIN RD	SUNBEAM RD	S.DEAD END	0.65	0	0.17	0
LARSEN RD	LINDER AVE	W.DEAD END	0.32	0	0.10	0
LAS VEGAS RD	HAMPTON RD	E'LY 1110'	0.76	0	0.21	0
LEAHY	PEACH	KLINE RD	0.50	0	0.40	2,160
LEAHY	BARRETT	FOREST	0.25	0	0.29	1,540
LEON RD	BEACH BV	TO NORTH END	6.06	0	2.00	0
LINDER AVE	LARSEN RD	JERNIGAN RD	0.26	0	0.08	0
LONE STAR RD	ST JOHNS BLUFF	BROOKVIEW DR N	1.82	0	1.00	5,880
LORETTO RD	S.R. #13	MANDARIN RD	3.36	0	1.60	7,300
LOURCEY RD	HOOD RD	HISTORIC KINGS RD	2.06	0	0.53	0
MANDARIN RD (includes medians)	S.R. #13	S.R. #13	22.90	0	11.80	62,350
MARA DR	PLUMMER GRANT	DEL-RIO DR	0.66	0	0.24	0
MARBON RD	ALADDIN RD	S.R. #13	4.84	0	2.66	14,050
MARGUERITE ST	LARSEN RD	PAUL	0.25	0	0.10	0
MC LAURIN RD	PHILLIPS HWY	CUL-DE-SAC	2.65	0	2.18	17,310
MERCURY RD	DUSK CT	VICTOR ST	0.59	0	0.24	0
OAK BLUFF LN	SCOTT MILL	S.R. #13	0.63	0	0.61	4,360
OLD SALISBURY RD	S DEADEND	SALISBURY RD	0.25	0	0.10	550
ORANGE PICKER RD	MANDARIN RD	SR 13	7.12	0	5.87	41,360
PAPPY RD	HOOD RD	N.DEAD END	0.25	0	0.09	0
PAUL AVE	VICTOR ST	TABERNACLE PL W	0.25	0	0.15	0
PAUL AVE	VICTOR ST	E.DEAD END	0.25	0	0.18	0
PINE ISLAND DR	SHIPWRECK CR S	E'LY	0.30	0	0.12	0
PLUMMER COVE RD	S.R. #13	SCOTT MILL RD	1.46	0	1.20	6,380
PUTNAM AVE	HUDNALL	NAPOLI RD	0.27	0	0.43	2,320
REBA AVE	PHILLIPS HWY	FEC RAILROAD	0.25	0	0.22	1,200
NEWTON RD	SUNNYBROOK	REX DR	0.74	0	0.24	0
ALADDIN RD	JULINGTON CREEK	SOUTH TO DEAD END	0.26	0	0.14	0
HALEY RD (median)	INTERSECTION	MANDRIN HOLLOW	0.25	0	0.10	0
LORDUN TERRACE O/F	ST AUGUSTINE RD	FEC RAILROAD	0.32	0	0.08	860
PHILLIPS PKWY DR W	PHIL PKWY N	PHIL PKY DR S	0.40	0	0.10	0
QUITINA DR	ATHORE DR	UNIVERSITY CLUB	0.28	0	0.23	1,240
RUBIN	SNYDER ST	EAST TO DEAD END	0.79	0	0.21	0
OLD ST AUGUSTINE RD	HOOD LANDING RD	LORETTO RD	0.27	0	0.48	5,100
OLD ST AUGUSTINE RD	HOOD LANDING	PLUMMER GRANT	1.56	0	2.27	24,000
OLD ST AUGUSTINE RD	PLUMMER GRANT	ATTRILL	3.87	0	4.16	43,950
OLD ST AUGUSTINE RD	ATTRILL	OVERPASS(I-95)	2.89	34,000	4.05	42,800
AGATITE RD	OLD ST AUGUSTINE	SOUTH	0.25	0	0.01	0
HOOD LANDING RD	ST AUGUSTINE	S. DEAD END	4.39	0	2.89	15,300
LIVINGSTON RD	PINE ACRES RD	ST AUGUSTINE	1.32	0	0.87	4,600
OLD SUNBEAM RD	SUNBEAM RD	OLD ST AUGUSTINE	1.38	0	0.37	0
PHILLIPS PKWY DR N	PHILLIPS HWY	PHIL PKY DR E	1.00	0	0.41	0
NAPOLI CT	NAPOLI RD	PUTNAM AVE	0.25	14,900	0.06	0
NEWTON RD	HOGAN RD	CIRCLE ST E	1.00	0	0.82	4,350
BENTWOOD AVE	WASHBURN	ALDRIDGE RD E	0.72	0	0.39	2,096

EXHIBIT C: SOUTH SERVICE AREA CITY ROAD R.O.W. SITES (15 CYCLES)						
Street Name	Street From	Street To	R.O.W. Area (ACRES)	Median (SF)	Blowing (MILES)	Edging (LF)
BROOKWOOD AND SAN JOSE ISLAND	@BROOKWOOD & SAN JOSE	MEDIAN	0.00	10,890	0.00	0
BROOKWOOD ISLAND	@BROOKWOOD RD. DEAD END	MEDIAN	0.00	10,890	0.00	0
HARDWICK BLVD	ALDEN RD.	SAINTS RD	0.25	70,280	0.28	3,000
OLD KINGS ROAD/POWERS ACE 2 MEDIANS	@OLD KINGS @ POWERS AV.	MEDIAN	0.00	12,456	0.00	0
A.C. SKINNER PARKWAY	POTTSBURG CREEK	SOUTHSIDE BLVD	6.80	74,486	6.80	71,808
ARLINGTON RD	ARLET AVE	MEDIAN	0.28	0	0.28	1,400
ARLINGTON RD MEDIANS	CESERY BV	UNDERHILL DR.	0.00	10,890	0.00	2,075
ASSISI LN	MAYPORT RD	100'W CYPS LDG DR	1.21	0	0.80	13,200
BARBARA/SOUTH HAMPTION ISLAND	@1059 BARBARA AV.	MEDIAN	0.00	10,890	0.00	0
BARNES RD	SANTA MONICA BV S	UNIVERSITY BLVD	0.25	0	0.59	6,300
BAYBERRY SOUTH MEDIAN	500' SOUTH	BAYMEADOWS RD.	0.00	10,890	0.00	0
BAYMEADOWS WAY SOUTH MEDIAN	1000'SSOUTH	BAYMEADOWS RD.	0.00	10,890	0.00	0
BELFORT RD	NEWTON RD	HOGAN RD	0.55	0	0.90	9,510
BELFORT RD	SOUTHPOINT PKY	NEWTON RD	6.41	10,890	5.28	55,860
BELMONT/LANDON ISLAND	@BELMONT & LANDON	MEDIAN	0.00	10,890	0.00	0
BOWDEN RD	PHILLIPS HWY	I-95	1.12	0	1.39	14,688
BOWLAN ST N	NORTH TO DEAD END	HARE AVE	0.71	0	0.58	3,100
CORDOVA PLACE ISLAND	PALM AV.	SAN MARCO BLV.	0.00	10,890	0.00	0
CRAVEN RD	SUNBEAM RD	BAYMEADOWS RD	2.20	0	2.72	28,800
DUPONT AVE	ST AUGUSTINE	CHESTER ST	0.48	0	0.34	2,400
FT CAROLINE RD	UNIVERSITY N	UNIV CLUB	1.78	0	2.20	23,316
FT CAROLINE RD	MT PLEASANT RD	DEAD END	2.13	0	1.25	4,020
FT CAROLINE RD	MT PLEASANT RD	WONDERWOOD	20.36	110,880	8.40	88,704
FT CAROLINE RD	TOWNSEND RD	COLONY COVE TR	0.66	0	0.46	4,932
FT CAROLINE RD	COLONY COVE TR	RAYMUR VILLA	0.58	0	1.19	6,320
GAILLARDIA CENTER MEDIANS	MERRILL RD	200'	0.00	10,890	0.00	0
GILMORE HGTS	REGENCY SQ BV	REGENCY SQ BV N	0.70	0	0.38	4,064
GWYNFORD LANE	LORMAN DR.	SWEETWATER OAK DR. S	0.00	10,890	0.00	0
HARTLEY RD	S.R. #13	ST AUGUSTINE	3.64	0	3.00	15,840
HICKORY CK	ATLANTIC BV	ASHLEY MELISSE	13.64	0	4.50	31,680
HARTLEY RD	S.R. #13	E'LY CUL-DE-SAC	0.25	0	0.08	860
HOLLY/LAUREL ISLAND	@HOLLY & LAUREL	MEDIAN	0.00	10,890	0.00	0
HOOD RD	SUNBEAM RD	OLD ST AUGUSTINE	6.11	0	7.60	81,000
HUFFMAN BV	BEACH BV	N'LY END	7.12	87,890	1.95	20,680
INWOOD TERRACE RIVERFRONT	BULKHEAD	RIVER	0.00	10,890	0.00	0
IVEY ROAD CENTER STRIPS	700FT WEST	SOUTHSIDE SERVICE RD.	0.00	10,890	0.00	0
JIMTOM DR	UNIV CLUB BV.	WEST 928'	0.32	0	0.35	3,712
JOEANDY RD	CURRITUCK DR N	ATLANTIC BL	2.33	28,000	0.80	4,232
KERNAN BLVD N	ATLANTIC BLVD	MC CORMICK RD	55.96	0	8.14	86,040
KERNAN BLVD S	BEACH BLVD	ATLANTIC BLVD	20.42	167,987	6.73	71,160
KONA ST	CENTURY	BOWLAN ST	0.25	0	0.23	2,480
LAKEWOOD ROAD ISLAND	@LAKEWOOD RD. & NORTHWOOD RD.	MEDIAN	0.00	10,890	0.00	0
LARGO LAKE FRONT	BULKHEAD	LARGO	0.00	12,390	0.00	0

EXHIBIT C: SOUTH SERVICE AREA CITY ROAD R.O.W. SITES (15 CYCLES)						
Street Name	Street From	Street To	R.O.W. Area (ACRES)	Median (SF)	Blowing (MILES)	Edging (LF)
LILLIAN	LONE STAR	EAST	0.25	0	0.39	4,200
LONE STAR	EAST DEAD END	MILL CREEK RD	1.31	0	0.43	4,548
LONE STAR RD	MILL CREEK RD	CARLOTTA RD WEST	1.17	0	2.40	25,404
LORDUN TERRACE	@EAST DEAD END	MEDIAN	0.00	10,890	0.00	0
LOSCO RD	ST AUGUSTINE	EAST TO END	7.27	0	6.00	63,360
MAYFAIR ROAD ISLAND	@MAYFAIR AND ATLANTIC	MEDIAN	0.00	10,890	0.00	0
MAYFAIR ROAD MEDIAN	@NORTH DEAD END OF MAYFAIR RD.	MEDIAN	0.00	10,890	0.00	0
MAYFAIR/LILLY ISLAND	@MAYFAIR & LILLY	MEDIAN	0.00	10,890	0.00	0
MERRILL RD	UNIVERSITY BLVD	KINGSTREE	0.25	0	5.68	60,000
MERRILL RD	KINGSTREE	FT CAROLINE RD	2.48	0	3.06	32,400
MILL CK RD	FREE AVE	XWAY	1.05	0	0.80	834
MILL CREEK RD	ARLINGTON EXPY	REGENCY SQ BLVD N	2.31	0	0.69	5,484
OLD KINGS RD S	TEDDER	GALICIA RD	0.32	0	0.52	3,680
OLD KINGS RD S	HABANA	HERNANDO RD	2.54	0	2.09	22,140
OLD KINGS RD S	TOLEDO RD	GALICIA RD	0.55	0	0.30	1,600
OLD KINGS RD	TEDDER LN	ST AUGUSTINE RD	0.25	0	0.21	1,126
ORIENTAL ROAD ISLAND	@DEAD END OF ORIENTAL GARDENS RD.	MEDIAN	0.00	10,890	0.00	0
ORIENTAL SAN JOSE	TRIANGLE @ SAN JOSE & ORIENTAL	MEDIAN	0.00	10,890	0.00	0
PARENTAL HOME RD	BOWDEN RD	BARNES RD	1.49	25,615	1.22	12,960
PLANTERS ROAD ISLAND	@PLANTERS RD. & LILLY RD. N	MEDIAN	0.00	10,890	0.00	0
POWERS AVE	UNIV. BLVD CT	TOLEDO RD	1.83	0	0.00	23,940
POWERS AVE		OLD KINGS RD	3.99	0	3.29	34,800
REDFERN/RIDGEWOOD ISLAND	@2614 RIDGEWOOD RD.	MEDIAN	0.00	10,890	0.00	0
REGENCY SQ BV N	MILL CK RD	MONUMENT RD	4.25	0	1.40	14,800
REGENCY SQ BV	EAST DEAD END	MONUMENT RD	0.61	0	0.50	5,340
REGENCY SQ BV	GILMORE HGTS	MONUMENT RD	0.76	0	0.50	2,640
RIDGEWOOD/LARCHMONT ISLAND	@2527 RIDGEWOOD RD.	MEDIAN	0.00	10,890	0.00	0
ROGERO RD	GROVELAND DR	CRESTLINE DR	0.25	0	0.11	0
SAN PABLO RD	ATLANTIC BV	NORTH	0.25	0	0.20	2,750
SEVILLE CT MEDIAN	@SEVILLE CT.	MEDIAN	0.00	13,992	0.00	0
SHAD RD	FLA MINING BL E	HOOD RD	4.92	0	2.10	22,176
SHAD RD	PHILLIPS HWY	FLA MINING BL E	0.63	0	0.62	6,600
SOUTH RD (S/W) & ALLEY	PARK PROPERTY	WEST RD	0.45	0	0.18	0
SOUTH SHORES ROAD PARK	@800 SOUTH SHORES RD	MEDIAN	0.00	10,890	0.00	0
SPRING GLEN	SPRING PARK	CEDAR DR	1.00	0	0.65	3,480
SPRING PARK RD	UNIVERSITY BLVD	SPRING PARK CIR	1.82	0	3.00	31,680
SPRING PARK RD	SPRING PARK CIR	EMERSON	1.27	0	2.10	22,176
SPRING PARK RD CIRCLE	ENGLEWOOD AV.	SPRING GLEN RD.	0.00	10,890	0.00	0
OLD ST AUGUSTINE RD	HOOD RD	PRITMORE RD	5.12	0	4.22	44,616
OLD ST AUGUSTINE RD	LOSCO RD	LORETTO RD	0.00	100,000	0.00	0
OLD ST AUGUSTINE RD	HOOD RD	LOSCO RD	2.75	0	2.26	23,940
ST JOHNS BLUFF	FT CAROLINE RD	MONUMENT RD	1.19	632	0.00	5,028
ST JOHNS BLUFF (includes median)	BEACH BLVD	J.T.B.	39.35	0	2.31	19,600
SUNBEAM RD	PHILLIPS HYWY	SR 13	1.94	0	6.00	63,360

EXHIBIT C: SOUTH SERVICE AREA CITY ROAD R.O.W. SITES (15 CYCLES)						
Street Name	Street From	Street To	R.O.W. Area (ACRES)	Median (SF)	Blowing (MILES)	Edging (LF)
TOUCHTON RD	BELFORT RD	SOUTHSIDE BLVD	3.44	34,253	2.12	22,488
TOWNSEND BV	N DEAD END	FT CAROLINE RD	0.59	0	0.48	0
TOWNSEND BV	MERRILL RD	FT CAROLINE RD	1.66	0	1.20	12,750
UNIVERSITY BV	N DEAD END	TOPROYAL LN	0.45	0	0.41	4,400
UNIVERSITY BV	RICHARD D GATLIN RD	TOPROYAL LN	1.45	0	1.19	9,480
UNIVERSITY BV	FT CAROLINE	JUSTINA TERR	1.49	0	0.81	4,320
UNIVERSITY CLUB	DAWNRIDGE RD S	OUTINA DR	0.86	0	0.70	7,480
UNIVERSITY CLUB RD	WILCREST CIR E	UNIVERSITY BLVD	1.00	0	0.36	3,880
UNIVERSITY CLUBws	WILCREST CIR E	BRIARFOREST E	0.46	0	0.25	2,650
ALDEN RD	ST JOHN BLUFF	E'LY END	5.51	54,920	3.03	32,000
SAN PABLO RD	ATLANTIC BLVD	BEACH BLVD	15.53	0	9.85	52,040
ST JOHNS BLUFF(include median)	ATLANTIC BV	BEACH BV	46.87	0	2.57	7,017
UNIVERSITY BV	EDENFIELD RD	MEEKS DR	1.34	0	0.73	3,900
UNIVERSITY BV	EDENFIELD RD	RICH D GATLIN	1.99	0	0.93	4,960
BOWDEN RD	BOWDEN S	BUCKHEAD RD	0.58	0	0.32	1,696
EDENFIELD RD	UNIVERSITY BV N	DEAD END	1.95	0	1.28	6,780
FT CAROLINE RD	RAYMUR VILLA	MERRILL RD	7.27	2,395	4.50	47,520
HODGES BLVD	S.DEAD END	BEACH BV	30.14	261,360	9.60	50,984
HOOD RD S	SHAD RD	LOSCO RD	17.49	33,330	4.91	34,636
JOEANDY RD N	GIRVIN RD	CURRITUCK DR N	3.45	28,000	1.18	6,254
PARENTAL HOME RD	ANNETTE CIR	DELOACH LN	1.67	0	0.38	4,850
PARENTAL HOME RD	DELOACH LN	HOGAN RD	1.30	0	0.61	2,000
PARENTAL HOME RD	ANNETTE CIR	BARNES RD	1.72	0	0.92	4,800
PINE ACRES RD	HARTLEY RD	S.DEAD END 295	2.58	0	1.70	8,980
PONTE VEDRA BLVD	A1A	DUVAL DR	2.56	0	1.20	6,360
POWERS AVE	UNIVERSITY	DAWN RD	0.26	0	0.49	2,400
POWERS AVE	DAWN	ST AUGUSTINE	1.03	0	0.42	0
AQUA VISTA COURT	SAN PABLO RD.	AQUA VISTA RD.E.	0.00	29,748	0.00	0
BARNES RD	CARREVERO DR W	KNIGHTS LN W	0.95	0	1.17	12,360
BARNES RD S	KNIGHTS LN W	PARENTAL HOME RD	0.40	0	0.50	5,280
GARY ST/SAN MARCO	SAN MARCO BLVD	BELMONT AV.	0.00	10,890	0.00	0
GROVE PARK R/W	BEACH BLVD	2,000FT. N	0.00	83,820	0.00	0
SAN PABLO DRIVE	SAN PABLO RD.	SAN PABLO DR. E	0.00	52,925	0.00	0
HODGES BLVD	BEACH BLVD	ATLANTIC BV	7.88	100,893	0.00	0
LORETTO	ST AUGUSTINE	S.R. #13	7.15	10,890	5.89	62,280
NIRA ST/SAN MARCO	SAN MARCO BLVD	RIVER ROAD	0.00	10,890	0.00	0
SORRENTO LAKE FRONT	SORRENTO	BULKHEAD	0.00	10,890	0.00	0
ST JOHNS BLUFF	ATLANTIC	MONUMENT RD	2.88	6,946	0.00	51,762
UNIVERSITY BRIDGE APPROACH NW	N.W. END OF BRIDGE	CLIFTON DRIVE	0.00	18,865	0.00	0
UNIVERSITY BV	FT CAROLINE	MEEKS DR	3.67	0	1.51	8,000
SAN CLERC RD	SAN JOSE BLVD	OLD KINGS RD S	9.91	0	0.64	3,420
PINE ACRES RD	LORETTO RD	N.DEAD END	2.98	0	1.63	8,650
KERNAN BLVD S	J TURNER BUTLER	BEACH BLVD	22.12	203,621	10.00	#######
MILL CREEK RD	LONE STAR RD	REGENCY SQ BLVD N	3.40	0	0.80	0
MILL CREEK RD	LONE STAR RD	DEAD END	4.85	0	0.00	0
ST. AUGUSTINE RD	PHILIPS HWY	SAN JOSE BLVD	20.66	0	0.57	4,460
OLD KINGS RD S	HABANA AVE	BAYMEADOWS RD	8.52	0	3.18	33,768

EXHIBIT C: SOUTH SERVICE AREA CITY ROAD R.O.W. SITES (15 CYCLES)						
Street Name	Street From	Street To	R.O.W. Area (ACRES)	Median (SF)	Blowing (MILES)	Edging (LF)
PENMAN RD	ATLANTIC BLVD	SEAGATE AVE	5.67	0	2.60	15,840
PENMAN RD	SEAGATE AVE	BEACH BLVD	5.31	0	2.40	11,560
ROGERO RD	MERRILL RD	ARLINGTON RD	0.65	0	5.32	28,100
SPRING GLEN RD AT KENNERLY RD	SHERI LN	DAMASCUS RD S	0.25	0	0.24	1,261
SAN PABLO RD S	NORTH OF CREEK	SAM YEPEZ RD	1.54	60,105	2.18	14,904

EXHIBIT B: NORTH SERVICE AREA FDOT ROAD R.O.W. SITES (15 CYCLES)							
			Litter & Debris Removal, Turfgrass Mowing				
Street Name	Street From	Street To	Large Machine Mowing (AC)	Small Machine Mowing (AC)	Slope Machine Mowing (AC)	Total ACRES	Edging & Blowing (MI)
I-295/GATE PKWY INTERCHANGE	@GATE PARKWAY INTERCHANGE		20.37	3.88	3.98	28.23	2.97
I-295/Monument RD INTERCHANGE	@ Monument RD INTERCHANGE		14.31	2.85	4.55	21.71	1.89
PHILIPS HWY	JOHN ST	NORTH OF CLINTON AVE	0.00	6.09	0.00	6.09	6.15
ATLANTIC BLVD	I-95	UNIVERSITY BLVD	0.00	5.71	0.00	5.71	7.12
SAN JOSE BLVD	@ ARDSLEY RD		0.00	0.18	0.00	0.18	0.07
UNIVERSITY BLVD	BAYWOOD TERR	JUSTINA TERR	0.00	0.54	0.00	0.54	1.93
UNIVERSITY BLVD	LOTTIE ST	BARTRAM RD	0.00	0.29	0.00	0.29	0.41
UNIVERSITY BLVD NORTH	GROVE AVE	ARLINGTON RD	0.00	0.07	0.00	0.07	0.06
SOUTHSIDE BLVD	ORR CT	ARNOLD RD	0.00	13.94	0.00	13.94	8.53
SOUTHSIDE BLVD	@ IVEY RD PEDESTRIAN CROSSWALK		0.00	0.00	0.00	0.00	0.00
*JTB BLVD	SAN PABLO RD NORTH OF JTB END LIMITED ACCESS R/W	JTB END LIMITED ACCESS R/W	0.00	3.10	0.00	3.10	1.46
*JTB BLVD	SAN PABLO RD 1400 FEET NORTH OF JTB	SAN PABLO RD 1850 FEET SOUTH of JTB	0.00	5.13	0.00	5.13	2.91

EXHIBIT C: SOUTH SERVICE AREA FDOT ROAD R.O.W. SITES (21 CYCLES)							
			Litter & Debris Removal, Turfgrass Mowing				
Street Name	Street From	Street To	Large Machine Mowing (AC)	Small Machine Mowing (AC)	Slope Machine Mowing (AC)	Mow Total ACRES	Edging & Blowing (MI)
SAN JOSE BLVD/HENDRICKS AVE	UNIVERSITY BLVD	SORRENTO RD	0.00	4.91	0.00	4.91	14.93
SAN JOSE BLVD	NORTH OF JULINGTON CREEK BRIDGE	SOUTH of I-295	0.00	3.92	0.00	3.92	14.52
ARLINGTON EXPY	SOUTH of MATHEWS BRIDGE	UNIVERSITY BLVD	0.00	2.86	0.00	2.86	0.00
WONDERWOOD CONNECTOR - SEGMENT 1	MONUMENT RD	GREENFIELD CREEK	0.00	13.74	0.14	13.88	15.48
WONDERWOOD CONNECTOR - SEGMENT 2	GREENFIELD CREEK	INTERCOASTAL WATERWAY BRIDGE	0.00	1.93	0.55	2.48	0.00
WONDERWOOD CONNECTOR - SEGMENT 3	WOMPI DR	MONUMENT RD	0.00	0.00	0.00	0.00	0.00
BAYMEADOWS RD	SR 13	OLD KINGS RD	0.00	0.14	0.00	0.14	3.52

EXHIBIT C: SOUTH SERVICE AREA OUTLYING AREAS-LANDSCAPE ROADS & CITY PARCELS: BED MAINTENANCE				
Real Estate No.	**Name**	**Real Estate Address**	**Location**	**Bed Maintenace (SF)**
141517 0205	ARLINGTON SENIOR CENTER	1078 Rogero Rd	1078 Rogero Rd.	2,000
162883 0030	REGENCY SQUARE LIBRARY	9900 Regency Square Blvd	@9900 REGENCY SQ BLVD.	405
155700 0050	LOT ADJACENT TO MANDARIN SR. CENTER	3846 Hartley Rd	@3848 HARTLEY RD.	1,000
155715 0010	MANDARIN SENIOR CENTER	3848 Hartley Rd	@3848 HARTLEY RD.	1,200
148976 0000	N. MANDARIN LIBRARY	3330 Kori Rd	@ 3330 KORI RD.	3,405
158156 0150	S. MANDARIN LIBRARY	12125 San Jose Blvd	@12125 SAN JOSE BLVD.	14,950
162227 0100	EASTSIDE STREETS AND DRAINAGE	609 St. Johns Bluff Rd	@ 609 ST. JOHNS RD. N	6,886
128181 0000	UNIVERSITY LIBRARY	3435 University Blvd	@3435 UNIVERSITY BLVD.	10,000
172912 0200	BEACHES LIBRARY	600 3rd St	@600 3RD ST. NEPTUNE BEACH	586
179342 0000	JAX BEACH SENIOR CENTER	218 S 16th Ave	@281 S 19TH AV.	5,000
167067 0000	PABLO CREEK LIBRARY	13295 Beach Blvd	@13295 BEACH BLVD.	10,811
152582 0000	SOUTHSIDE STREETS AND DRAINAGE	2905 Parental Home Rd	@2915 PARENTAL HOME RD.	450
167742 0750	SOUTHEAST LIBRARY AND BEDS	10599 Deerwood Park Blvd	@10599 DEERWOOD PARK. BLVD.	33,703
147999 0000	WOLFSON POLICE SUB STATION	7100 Powers Ave	@7100 POWERS AV.	1,090
	ATLANTIC BLVD MEDIANS		HENDRICKS AVE TO RAILROAD TRACKS	5,877
	BEACH BLVD MEDIANS & R/W		EASTSIDE OF PALMER TER TO SPRING PARK RD	4,673
	JOLLY/NICHOLSON ISLAND		JOLLY/NICHOLSON	1,250
	ROGERO RD		ROGERO RD	9,230
	HENDRICKS AVE MEDIANS		ALEXANDRIA PL. S TO PINE RIDGE RD	5,914
	HENDRICKS AVE		PRUDENTIAL DR TO MITCHELL AVE	2,800
125582 0000	SPRING PARK AND STANLEY	0 Stanley St	@SPRING PARK & STANLEY	2,464
	HUFFMAN BLVD MEDIANS & R/W		BEACH BLVD TO ALDEN RD	1,000
	FT. CAROLINE/HERMITAGE		FT. CAROLINE RD AND HERMITAGE RD E	300
	UNIVERSITY BLVD N. 3 MEDIANS		LOS SANTOS WAY & UNIVERSITY BLVD N.	760
	LONE STAR RD.		LILLIAN & LONE STAR INTERSECTION	3,516
	BAYMEADOWS RD MEDIANS & R/W		BAYMEADOWS WAY TO BAYBERRY RD	18,230
	OLD KINGS RD MEDIANS & R/W		SUNBEAM RD TO BAYMEADOWS RD	400
	KERNAN BLVD OVERPASS		KERNAN BLVD & BEACH BLVD	52,632
130306 0000	LILLIAN SANDERS CENTER	2759 Bartley Cir	2759 BARTLEY CIRCLE	0

EXHIBIT C: SOUTH SERVICE AREA OUTLYING AREAS-LANDSCAPE ROADS & CITY PARCELS: EDGING				
Real Estate No.	**Name**	**Real Estate Address**	**Location Name**	**Edging LF**
148976 0000	N. MANDARIN LIBRARY	3330 Kori Rd	@ 3330 KORI RD.	1,286
130306 0000	LILLIAN SANDERS CENTER	2759 Bartley Cir	@2759 BARTLEY CIRCLE	617
147999 0000	WOLFSON POLICE SUB STATION	7100 Powers Ave	@7100 POWERS AV.	1,516
158156 0150	S. MANDARIN LIBRARY	12125 San Jose Blvd	@12125 SAN JOSE BLVD.	4,000
155700 0050	LOT ADJACENT TO MANDARIN SR. CENTER	3846 Hartley Rd	@3848 HARTLEY RD.	570
155715 0010	MANDARIN SENIOR CENTER	3848 Hartley Rd	@3848 HARTLEY RD.	1,552
167742 0750	SOUTHEAST LIBRARY AND BEDS	10599 Deerwood Park Blvd	@10599 DEERWOOD PARK. BLVD.	4,602
154209 0000	HOGAN RD PUMP STATION	9200 Hogan Rd	9200 HOGAN RD	1,030
	ARLINGTON SENIOR CENTER	1078 Rogero Rd	1078 Rogero Rd	150
080674 0010	OLD CITY HALL	1468 Hendricks Ave	@1468 HENDRICKS AV.	1,000
128181 0000	UNIVERSITY PARK LIBRARY	3435 University Blvd	@3435 UNIVERSITY BLVD.	7,660
172912 0200	BEACHES LIBRARY	600 3rd St	@600 3RD ST. NEPTUNE BEACH	2,542
179342 0000	JAX BEACH SENIOR CENTER	218 S 16th Ave	@281 S 19TH AV.	1,126
167067 0000	PABLO CREEK LIBRARY	13295 Beach Blvd	@13295 BEACH BLVD.	4,300
162227 0100	EASTSIDE STREETS AND DRAINAGE	609 St. Johns Bluff Rd	@ 609 ST. JOHNS RD. N	1,060
162883 0030	REGENCY SQUARE LIBRARY	9900 Regency Square Blvd	@9900 REGENCY SQ BLVD.	2,678
152582 0000	SOUTHSIDE STREETS AND DRAINAGE	2905 Parental Home Rd	@2915 PARENTAL HOME RD.	2,000

EXHIBIT C: SOUTH SERVICE AREA OUTLYING AREAS-LANDSCAPE ROADS & CITY PARCELS: MOWING				
Real Estate No.	**Real Estate Address**	**Site Name**	**Location**	**Mowing Area (SF)**
141517 0205	ARLINGTON SENIOR CENTER	1078 Rogero Rd	1078 Rogero Rd.	2,000
162883 0030	REGENCY SQUARE LIBRARY	9900 Regency Square Blvd	@9900 REGENCY SQ BLVD.	405
155700 0050	LOT ADJACENT TO MANDARIN SR. CENTER	3846 Hartley Rd	@3848 HARTLEY RD.	1,000
155715 0010	MANDARIN SENIOR CENTER	3848 Hartley Rd	@3848 HARTLEY RD.	1,200
148976 0000	N. MANDARIN LIBRARY	3330 Kori Rd	@ 3330 KORI RD.	3,405
158156 0150	S. MANDARIN LIBRARY	12125 San Jose Blvd	@12125 SAN JOSE BLVD.	14,950
162227 0100	EASTSIDE STREETS AND DRAINAGE	609 St. Johns Bluff Rd	@ 609 ST. JOHNS RD. N	6,886
128181 0000	UNIVERSITY LIBRARY	3435 University Blvd	@3435 UNIVERSITY BLVD.	10,000
172912 0200	BEACHES LIBRARY	600 3rd St	@600 3RD ST. NEPTUNE BEACH	586
179342 0000	JAX BEACH SENIOR CENTER	218 S 16th Ave	@281 S 19TH AV.	5,000
167067 0000	PABLO CREEK LIBRARY	13295 Beach Blvd	@13295 BEACH BLVD.	10,811
152582 0000	SOUTHSIDE STREETS AND DRAINAGE	2905 Parental Home Rd	@2915 PARENTAL HOME RD.	450
167742 0750	SOUTHEAST LIBRARY AND BEDS	10599 Deerwood Park Blvd	@10599 DEERWOOD PARK. BLVD.	33,703
147999 0000	WOLFSON POLICE SUB STATION	7100 Powers Ave	@7100 POWERS AV.	1,090
	ATLANTIC BLVD MEDIANS		HENDRICKS AVE TO RAILROAD TRACKS	5,877
	BEACH BLVD MEDIANS & R/W		EASTSIDE OF PALMER TER TO SPRING PARK RD	4,673
	JOLLY/NICHOLSON ISLAND		JOLLY/NICHOLSON	1,250
	ROGERO RD		ROGERO RD	9,230
	HENDRICKS AVE MEDIANS		ALEXANDRIA PL. S TO PINE RIDGE RD	5,914
	HENDRICKS AVE		PRUDENTIAL DR TO MITCHELL AVE	2,800
125582 0000	SPRING PARK AND STANLEY	0 Stanley St	@SPRING PARK & STANLEY	2,464
	HUFFMAN BLVD MEDIANS & R/W		BEACH BLVD TO ALDEN RD	1,000
	FT. CAROLINE/HERMITAGE		FT. CAROLINE RD AND HERMITAGE RD E	300
	UNIVERSITY BLVD N. 3 MEDIANS		LOS SANTOS WAY & UNIVERSITY BLVD N.	760
	LONE STAR RD		LILLIAN & LONE STAR INTERSECTION	3,516
	BAYMEADOWS RD MEDIANS & R/W		BAYMEADOWS WAY TO BAYBERRY RD	18,230
	OLD KINGS RD MEDIANS & R/W		SUNBEAM RD TO BAYMEADOWS RD	400
	KERNAN BLVD OVERPASS		KERNAN BLVD & BEACH BLVD	52,632
130306 0000	LILLIAN SANDERS CENTER	2759 Bartley Cir	2759 BARTLEY CIRCLE	0

EXHIBIT C: SOUTH SERVICE AREA STORMWATER TREATMENT PONDS						
Pond Name	**Location**	**Real Estate No.**	**Real Estate Address**	**Mowing ACRES**	**Litter ACRES**	**Edging LF**
Craven Rd. #1 (9011)	9011 CRAVEN (SMALL, ACROSS FROM SCHOOL)	149221 0200	0 Craven Rd	0.80	1.68	242
Craven Rd. #2 (9220)	9220 CRAVEN RD.(S OF BARRINGTON OAKS SUB.)	149209 0010	0 Craven Rd	0.38	0.44	0
Hood Rd.	4574 HOOD RD.	155644 0500	0 Hood Rd	1.80	3.53	875
Shad Road (5261)	5261 SHAD RD.(1ST POND EAST OF HOOD)	149202 0000	0 Hood Rd	0.65	1.00	2,426
Callahan	DEAD END OF CALLAHAN OFF ST AUGUSTINE, LARGE	069783 0000	0 Callahan St	3.80	11.92	0
Ocie St Pond	Corner of Ocie St & Johnson Ave		0 Johnson Ave	0.80	0.11	0
University Blvd.	CORNER UNIVERSITY AND ST AUGUSTINE, BEHIND CENTER	152617 0000	0 St. Augustine Rd	2.40	5.32	0
A.C. Skinner	POND # 3 ACORSS FROM JEA BOXES#'S 7316 & 731A	154378 0000	0 J. Turner Butler Blvd	1.65	4.04	674
Deerwood Park	ON DEERWOOD PARK BLVD ADJACENT TO SOUTHEAST LIBRARY	167742 0800	0 Deerwood Park Blvd	1.00	1.93	0
Old Kings Rd. (9101)	9101 OLD KINGS (N OF SUNBEAM, EAST SIDE)	148657 0000	9101 Old Kings Rd	1.07	3.26	846
San Jose Manor	OLD KINGS AND SAN JOSE MANOR BEHIND STORE	148515 0134	0 W San Jose Manor Dr	1.48	5.26	0
Oldfield Crossing Dr.	ON OLDFIELD CROSSING, WEST OF LOWE'S	156421 0015	0 Oldfield Crossing Dr	4.50	1.26	813
Deeder Lane	ACROSS THE STREET FROM 12549 DEEDER LANE	157289 0010	0 Deeder Ln	0.50	2.86	0
Del Rio Dr. (12780)	12780 DEL RIO (@ JULINGTON CREEK RD)	157563 0000	0 Julington Creek Rd	1.27	2.88	0
Old St. Augustine	3940 OLDFIELD CROSSING DR (@INTX, BEHIND GAS STATION)	158967 0010	0 Old St. Augustine Rd	0.59	3.86	1,761
Old St. AUGUSTINE POND 2	11498 OLD ST. AUGUSTINE RD.	158970 0010	0 Old St. Augustine Rd	1.74	7.10	0
Hood Rd. Outfall Ext. #2	HOOD EXT. @ SHAD, NEXT TO POND #18	159647 0100	0 Shad Rd	1.25	2.35	1,782
Inwood	END OF INWOOD TERR., EAST OF OLD ST AUGUSTINE	130430 1000	0 Felch Ave	2.86	4.33	0
PINE FOREST POND	4102 GRANT RD	147419 0000	4102 Grant Rd	3.63	4.93	0
Greenland Rd.	4280 GREENLAND RD.(ST.JOSEPH'S CHURCH)	158986 0010	11757 Old St. Augustine Rd	0.53	0.57	201
Loretto Rd. #1 (2850)	2850 LORETTO RD.(SOUTH SIDE, NO FENCE)	158875 0100	across from 3323 Loretto rd.	0.82	2.80	255
Loretto Rd. #2 (3943)	3942 LORETTO (ACROSS FROM LORETTO ELEM.)	158921 0100	0 Loretto Rd	0.96	1.54	0
Loretto Road #3	SMALL UNMARKED OFF LORETTO ACROSS FM GWYNFORD	158869 0000	3258 Loretto Rd	0.54	4.94	0
OLD ST. AUGUSTINE POND 3	13370 OLD ST. AUGUSTINE RD.	158247 0300	13370 Old St Augustine Rd	3.27	7.25	1,932
AIRPORT TERRACE DR. POND	10548 AIRPORT TERRACE DRIVE	163414 0000	0 Jefferson Rd	0.54	0.94	0
ALDEN RD. POND	DEAD END OF HUFFMAN BLVD. & ALDEN RD.	165286 0800	0 Alden Rd	8.85	29.33	1,809
Barnes Rd. #1 (6023)	6023 BARNES RD. (@ KEGLER INTX)	152582 0000	2905 Parental Home Rd	1.43	3.42	1,317
Bowden Rd. #1 (5350)	5350 BOWDEN RD. (1 BLOCK WEST OF I95)	152635 0010	0 Bowden Rd	1.35	3.55	0
Bowden Rd. #2 (5889)west	5889 BOWDEN RD. (WESTERLY OF THE 2 PONDS)	152625 0000	0 Bowden Rd	1.85	3.29	966
Bowden Rd. #3 (5989)east	5989 BOWDEN RD. (EASTERLY POND)	152632 0000	6031 Bowden Rd	1.54	11.90	0
CRAIG DR. POND	10513 CRAIG DRIVE	163156 0000	0 Airport Terrace Dr	0.86	1.68	226
Dixie Landing	OFF THE SOUTH END OF SAN PABLO, DIRT ROAD	181767 0050	4915 San Pablo Rd	1.54	2.13	954
EATON POND	EATON and CENTURY	143951 0000	8705 Eaton Ave	0.18	0.75	165

EXHIBIT C: SOUTH SERVICE AREA STORMWATER TREATMENT PONDS

Pond Name	Location	Real Estate No.	Real Estate Address	Mowing ACRES	Litter ACRES	Edging LF
Emerson St. (4610)	4610 EMERSON (ACROSS FROM ENTRY @ 5651)	127104 0000	0 Emerson St	1.29	1.36	445
FT. CAROLINE POND 1	NEXT TO AMERICAN LEGION NORTHSIDE OF FT. CAROLINE	112984 0010	0 Ft. Caroline Rd	1.27	2.27	366
FT. CAROLINE POND 2	EAST OF HARTSFIELD RD. ON SOUTHSIDE OF FT. CAROLINE RD.	112944 0350	0 Ft. Caroline Rd	1.09	1.50	1,395
GALVESTON POND	8450 GALVESTON AVE.	144015 0000	8450 Galveston Ave	0.15	1.93	244
Hodges	HODGES BLVD. BEHIND HESS STATION NEAR BEACH BLVD.	166651 0000	0 Crashaw Rd	0.69	1.75	0
Hogan Rd Pond	@ Fire Station 28 (in front of gas pumps on Hogan Rd.)	154209 0000	9200 Hogan Rd	0.53	0.30	452
KERNAN BLVD POND 1	4000 Kernan Blvd. South side of Kernan Baptist Church	167458 0600	0 S Kernan Blvd	1.20	3.51	0
KERNAN BLVD POND 2	ACROSS FROM GLEN KERNAN PKWY.	167458 1030	0 S Kernan Blvd	0.86	1.32	249
KERNAN POND 3	SOUTH WEST CORNER of KERNAN and BEACH	167065 0820	0 Beach Blvd	3.38	1.54	507
KONA POND	KONA and CENTURY	143476 0000	0 Kona Ave	0.64	0.64	0
Lohman	SOUTH OF LOHMAN ON OLD ST AUGUSTINE	130411 0500	0 St. Augustine Rd	1.83	4.56	0
Lone Star Rd 1	SOUTH END OF TRACY RD.	120833 0110	0 Lone Star Rd	0.50	1.54	744
Meakie Rd.	At Dead End of Meakie Rd. off Spring Park Rd.	153102 0100	0 Meakie Rd	0.93	8.00	0
Mills Rd. (1800)	1800 MILLS (END OF MILLS NORTH OF HOGAN)	136963 0110	0 Mills Rd	0.42	1.76	0
MONUMENT ROAD POND 4	1820 MONUMENT ROAD	162101 0040	0 Monument Rd	1.47	2.89	564
MONUMENT ROAD POND 6	1414 MONUMENT RD			1.10	1.59	94
MONUMENT ROAD POND 7	EAST of GOLF COURSE and ACROSS FORM HOLLY OAKS RAVINE	162106 4600	0 Monument Rd	0.72	2.98	972
NEWS ST. POND	ARLINGTON RD ACROSS FROM CHURCH	144347 0000	0 Arlington Rd	0.44	0.64	390
PAMPAS DRIVE POND	DEAD END OR PAMPAS DRIVE	127983 0000	0 Pampas Dr	0.96	1.76	1,365
Parental Home Rd 3 (3295)	3295 PARENTAL HOME, E SIDE NEAR BOWDEN RD	152678 0000	0 Parental Home Rd	0.39	3.22	0
Red Bay Branch	END OF RED BAY COURT, NORTH OF LONE STAR	142472 0170	0 Alana Rd	0.38	1.72	0
San Pablo #1	JUST NORTH OF SAN PABLO/JTB INTERSECTION	167736 1360	0 San Pablo Rd	1.88	4.89	774
San Pablo #2	AT INTERSECTION OF SAN PABLO/W.M. DAVIS PKWY.	167772 0400	0 San Pablo Rd	2.02	2.70	928
San Pablo #3	JUST EAST OF THE SAN PABLO/SAN YEPEZ INTERSECTION	167452 0200	0 San Pablo Rd	4.29	7.10	1,717
San Pablo #4	SOUTH OF JAX BEACH CENTER AT SAN PABLO/BEACH INTERSECTION	167069 0030	0 San Pablo Rd	2.63	3.20	1,140
Spring Glen Rd. (3110)	3110 SPRING GLEN @EMERSON, SMALL	135023 0100	0 Spring Glen Rd	0.57	1.70	657
SPRING GLEN RD. POND 2	DEAD END OF SPRING GLEN WEST OF FULTON INTX	127644 0000	0 Spring Glen Rd	1.27	3.22	740
SPRING PARK CIRCLE POND	4027 SPRING PARK CIRCLE	127748 0000	4047 Spring Park Cir	1.12	1.18	758
SPRING PARK ROAD POND	4755 SPRING PARK ROAD	153121 0000	4755 Spring Park Rd	2.06	5.26	1,033
Touchton Rd Pond 1	South of Lakemont Dr.	154166 0130	9745 Touchton Rd	0.60	1.96	0
WW POND 12	WEST INTERSECTION OF CHANDELIER DR & MCCORMICK RD		0 Glass Crystal Ct	0.80	1.20	0
WW POND 8B	WEST OF INTERSECTION OF RUNNING RIVER RD. AND OLD MCCORMICK	167447 0410	0 McCormick Rd	0.10	0.29	0
RE# 099531 0000	NEXT TO 3915 SAN JOSE BLVD	099531 0000	0 San Jose Blvd	0.20	0.20	148
COLUMBIA PARK WAY DR W	WEST OF EAST AKRON	157116 0010	0 Columbia Pkwy	1.43	3.34	0
BALLARD OAKS RD. POND	EAST OF ATHLETIC FIELD ON NORTH SIDE OF THE ROAD	152626 0000	0 BALLARD OAKS RD	2.40	4.69	0
ASHLEY MELISSE BLVD POND	ASHLEY MELISSE BLVD. @ ARKENSTONE DR.	162200 0044	0 ARKENSTONE DR	1.37	1.90	0

EXHIBIT C: SOUTH SERVICE AREA STORMWATER TREATMENT PONDS						
Pond Name	**Location**	**Real Estate No.**	**Real Estate Address**	**Mowing ACRES**	**Litter ACRES**	**Edging LF**
Hood Rd. #4	SOUTH SIDE OF HOOD ACROSS FROM CASTLEBROOK DR	155651 0300	0 Hood Rd	1.19	1.15	216
Ryar Rd. #1	NORTH OF HARVIN/GOLTARE INTERSECTION	136022 0010	2072 Ryar Rd	1.33	1.99	210