Docusign Envelope ID: AF779746-0BF6-4F3A-A41C-2CD24AF79F2C

City of Jacksonville, Florida
Procurement Award Form (PAF)

Part 1: Form Type JPAC Award Request and Administrative Details

Goods and/or Services: Landscape Maint. Svc's for City Road ROW-North Service Area - Bid # ITB-15663-24 / SC-0411-24

Requested Action/Authority:

Recommend approval of award to Greenway Lawn & Landscape LLC. in the annual bid amount of $7,324,398.35 with a NTE amount of $14,648,796.70 for the initial 2-year term from 10/01/2024 - 09/30/2026; with two (2) 2-year renewal options.

Justification/Explanation:

Greenway Lawn & Landscape LLC submitted the lowest bid, met the minimum requirements and was determined to be the lowest responsive, responsible bidder. Funding will be encumbered by individual releases against a POA dependent on funding, the appropriate account, and fiscal year with a formal contract executed through Office of General Counsel.

Legal Contract #:	TBD	Contract Date:	10/01/2024	Change Order/AMD #:	N/A	
PO/Release #:	TBD	Bid Date:	06/26/2024	Awarded Supplier:	Greenway Lawn & Landscape LLC	
Licenses Verified:	Yes	Effective Date:	10/01/2024	Basis of Award:	LPTA	
Federally Funded:	No	No. of Bids:	N/A	Responses Received:	2	Attachments:
Solicitation:	N/A - 0411-24 - 24			Procurement Contract #:	POA - TBD	
Executed By:	Office of General Counsel					

PoP:Base:	2 years	Options:	Two (2) 2-Year Renewal Options	Extension(s):	N/A
JSEB Rec.:	Participation	%:	30	Bonds Waived Pursuant To:	N/A

Fund:	00000	Center:	000000	Acct:	000000	Proj:	000000	Activity:	00000000	$	7,324,398.35
Fund:		Center:		Acct:		Proj:		Activity:		$	
Fund:		Center:		Acct:		Proj:		Activity:		$	

New NTE/GMP:	$ 14,648,796.70	Contingent Amount:	$ 0	DMP/ODPO Amount:	$ 0

Using Agency/BU:	PWML:MOWING_AND_LANDSCAPE_MAINTENANCE			
Concurrence:	Signed by: Perry, Russell 929E4774266149F...	Title:	MOWING AND LANDSCAPE CONTRACT MANAGER	7/24/2024
Concurrence:	Signed by: McDaniel, Emmett 041C4F173D4A4A0...	Title:	CHIEF OF MOWING AND LANDSCAPE MAINTENANCE	7/24/2024
Concurrence:	DocuSigned by: Nina Sicker 1EFA223D5D23487...	Title:	DIRECTOR OF PUBLIC WORKS	7/24/2024
Concurrence:		Title:		

Procurement Analyst/Buyer:	Signed by: David Klages 2E820995264D4AE...	Chief of Procurement:	Signed by: Robert Waremburg, for Dustin Freeman 4912CA1D431247A...
Name:	David Klages	Name:	Dustin L. Freeman

DS TD

Part 2: JPAC Actions on Above Requests/Recommendations
All Award Actions Subject to Lawfully Appropriated Funds

Members Who Approve:	
Members Who Disapprove:	
Other Action:	

Date:

Part 3: Final Awarding Authority Action

Action:

Date:

Signature:

Docusign Envelope ID: AF779746-0BF6-4F3A-A41C-2CD24AF79F2C

PAF Instructions

Form Type: Select the type of award from the dropdown options. This form will be used for all Procurement awards (Administrative Awards and JPAC Requests).

Goods and/or Services: Enter a brief description of the types of goods and services included in the request.

Requested Action/Authority: Enter a brief description of the requested action or authority being sought. i.e.; *request permission to award to the lowest, responsive responsible bidder for ITB or award the highest ranked supplier for an RFP*.

Justification/Explanation: Enter a brief justification or explanation for the requested action. Use this box to add any additional information such as additional account strings, or other information essential for contract execution.

Legal Contract Number: Provide the existing City contract number if applicable. This will be the same number as your POA number.

Contract Date: Select the effective date for the contract using the calendar option in the form. Leave blank for contracts to become effective on the execution date.

Change Order/AMD #: Provide the applicable Change Order or Amendment number represented by this request.

Date: Enter the date of PAF submission.

Effective Date: Enter the effective date of requested authority and/or action.

Solicitation: Select the competitive procurement method used (1Cloud generated prefix), enter the 1Cloud generated numbering sequence, and 1Cloud generated fiscal year of solicitation

Basis of Award: Select from Lowest Price Technical Acceptable (LPTA), Highest Price Technical Acceptable (HPTA),

Procurement Contract #: This is your PO number. Select Type, Enter Number

PO/Release Number: Enter PO Release Number

Awarded Supplier: Enter Awarded Supplier Name

Federally Funded: Select yes or no from dropdown if Federal Funds will be used.

Responses Received: This is the number of responses received.

No Bids Received: The number of responses received that indicated supplier would not bid.

Executed By: Select whether executed by OGC or JPAC / Chief of Procurement

PoP Base: Select the Period of Performance for the initial period.

Options: Period for each renewal period i.e. one (1) two (2) year.

Docusign Envelope ID: AF779746-0BF6-4F3A-A41C-2CD24AF79F2C

Extensions: How many extensions have we preformed after the initial base period and option periods have been completed?

JSEB Goal: Select the percentage established by JSEB.

JESB Other: Select Encouragement or Set Aside Option

Bonds Waived Pursuant to: Select authority allowing bonds to be waived.

Funding Source: Fund/Center/Account/Project/Activity, all fields are required even if zeros.

New NTE/GMP: Enter the new total not to exceed the amount. Note, this should match the contract maximum indebtedness, if applicable**.**

Contingent Amount: If your agency requests an allowance for unforeseen additional expenses, then specify the amount of your requested increase and new NTE that represents the contingency allowance. This is over and above any quote.

DMP/ODPO Amount: Enter the total Direct Materials Purchase/Owner Direct Purchase Order amount for project.

Attachments: Name any attachments included as supplemental information to the PAF.

Using Agency/BU: This should be the requesting agency/requirement owner.

Concurrence: Electronic Signature

Title: Enter the title of person electronically signing form.

**Any fields where there is no data available, or no entry is required, either leave it blank or enter N/A. Any fields where there is known data, include for informational purposes. Any changes to an original award should contain the data that is being changed and any other relevant data required for JPAC review and approval.*

Docusign Envelope ID: AF779746-0BF6-4F3A-A41C-2CD24AF79F2C

Bid Tabulation
Landscape Maintenance Services for City Road Right-of-Ways - North Service Area

Solicitation	ITB 15663-24,1 (SC-0411-24)
Close Date	June 26, 2024
Invited Suppliers	168
Will Participate	34
Responded	2
Analyst	David Klages

Line	Supplier	Rank	Response Price
1 TOTAL BASE BID (PART "A" + PART "B")	GreenWay Lawn and Landscape	1	$ 7,324,398.35
2 ALTERNATE TOTAL	GreenWay Lawn and Landscape	1	$ 5,570,101.98
TOTAL (LINES 1 & 2)	GreenWay Lawn and Landscape	1	$ 12,894,500.33
Line	**Supplier**	**Rank**	**Response Price**
1 TOTAL BASE BID (PART "A" + PART "B")	J&D Maintenance and Services of North Florida LLC	2	$ 7,838,538.17
2 ALTERNATE TOTAL	J&D Maintenance and Services of North Florida LLC	2	$ 7,115,377.05
TOTAL (LINES 1 & 2)	J&D Maintenance and Services of North Florida LLC	2	$ 14,953,915.22

Docusign Envelope ID: AF779746-0BF6-4F3A-A41C-2CD24AF79F2C

GreenWay Lawn and Landscape

PROPOSAL SCHEDULE

Instructions:

Step 1. Enter the Unit Price for each line-item (it will autoatically calculate the other prices).
Step 2. Enter the TOTAL BASE BID (PART "A" + PART "B") on the Lines tab in 1Cloud.
Step 3. Enter the ALTERNATE TOTAL on the Lines tab in 1Cloud.

PART "A" TOTAL BASE BID - NORTH AREA CITY ROAD RIGHT-OF-WAYS (21 CYCLES/YEAR)							
Item #	Description	Unit	Est. Quantity	Unit Price	Price / Cycle	Freq.	Extended Price
1	Litter & Debris Removal	Acre	3,017.17	$25.00	$75,429.25	21	$1,584,014.25
2	Turfgrass Maintenance	Acre	3,017.17	$40.00	$120,686.80	21	$2,534,422.80
3	Edging	LF	5,270,229.00	$0.02	$105,404.58	21	$2,213,496.18
4	Cleanup (Blow/Sweep/Vacuum)	Mile	775.95	$13.00	$10,087.35	21	$211,834.35
5	Bed Maintenance	SF	168,887.00	$0.01	$1,688.87	21	$35,466.27
6	Disposal Fees (Trail Ridge Landfill)	Ton	3.00	$45.00	$135.00	21	$2,835.00
7	Disposal Fees (Old Kings Rd. Landfill)	Ton	3.00	$56.00	$168.00	21	$3,528.00
8	Disposal Fee (White Goods)	Each	5.00	$20.00	$100.00	21	$2,100.00
9	Disposal Fees (Tires)	Ton	1.00	$169.00	$169.00	21	$3,549.00
						PART "A" TOTAL BASE BID (ITEMS 1 - 9):	**$6,591,245.85**

PART "B" TOTAL BASE BID - NORTH AREA NEIGHBORHOOD MOWING (9 CYCLES/YEAR)							
Item #	Description	Unit	Est. Quantity	Unit Price	Price / Cycle	Freq.	Extended Price
1	Litter & Debris Removal	Acre	786.38	$25.00	$19,659.50	9	$176,935.50
2	Turfgrass Maintenance	Acre	786.38	$45.00	$35,387.10	9	$318,483.90
3	Edging	LF	3,472,225.00	$0.05	$173,611.25	1	$173,611.25
4	Cleanup (Blow/Sweep/Vacuum)	Mile	504.05	$13.00	$6,552.65	9	$58,973.85
5	Disposal Fees (Trail Ridge Landfill)	Ton	3.00	$45.00	$135.00	9	$1,215.00
6	Disposal Fees (Old Kings Rd. Landfill)	Ton	3.00	$56.00	$168.00	9	$1,512.00
7	Disposal Fee (White Goods)	Each	5.00	$20.00	$100.00	9	$900.00
8	Disposal Fees (Tires)	Ton	1.00	$169.00	$169.00	9	$1,521.00
						PART "B" TOTAL BASE BID (ITEMS 1 - 8):	**$733,152.50**
						TOTAL BASE BID (PART "A" + PART "B"):	**$7,324,398.35**

ALTERNATE - NORTH AREA CITY ROAD RIGHT-OF-WAYS (15 CYCLES/YEAR)							
Item #	Description	Unit	Est. Quantity	Unit Price	Price / Cycle	Freq.	Extended Price
1	Litter & Debris Removal	Acre	3,017.17	$25.00	$75,429.25	15	$1,131,438.75
2	Turfgrass Maintenance	Acre	3,017.17	$44.00	$132,755.48	15	$1,991,332.20
3	Edging	LF	5,270,229.00	$0.03	$147,566.41	15	$2,213,496.18
4	Cleanup (Blow/Sweep/Vacuum)	Mile	775.95	$15.00	$11,639.25	15	$174,588.75
5	Bed Maintenance	SF	168,887.00	$0.02	$3,377.74	15	$50,666.10
6	Disposal Fees (Trail Ridge Landfill)	Ton	3.00	$45.00	$135.00	15	$2,025.00
7	Disposal Fees (Old Kings Rd. Landfill)	Ton	3.00	$56.00	$168.00	15	$2,520.00
8	Disposal Fee (White Goods)	Each	5.00	$20.00	$100.00	15	$1,500.00
9	Disposal Fees (Tires)	Ton	1.00	$169.00	$169.00	15	$2,535.00
						ALTERNATE TOTAL (ITEMS 1 - 9):	**$5,570,101.98**

Docusign Envelope ID: AF779746-0BF6-4F3A-A41C-2CD24AF79F2C

J&D Maintenance and Services of North Florida LLC

PROPOSAL SCHEDULE

Instructions:

Step 1. Enter the Unit Price for each line-item (it will autoatically calculate the other prices).
Step 2. Enter the TOTAL BASE BID (PART "A" + PART "B") on the Lines tab in 1Cloud.
Step 3. Enter the ALTERNATE TOTAL on the Lines tab in 1Cloud.

PART "A" TOTAL BASE BID - NORTH AREA CITY ROAD RIGHT-OF-WAYS (21 CYCLES/YEAR)							
Item #	**Description**	**Unit**	**Est. Quantity**	**Unit Price**	**Price / Cycle**	**Freq.**	**Extended Price**
1	Litter & Debris Removal	Acre	3,017.17	$29.00	$87,497.93	21	$1,837,456.53
2	Turfgrass Maintenance	Acre	3,017.17	$43.00	$129,738.31	21	$2,724,504.51
3	Edging	LF	5,270,229.00	$0.02	$118,053.13	21	$2,479,115.72
4	Cleanup (Blow/Sweep/Vacuum)	Mile	775.95	$1.00	$775.95	21	$16,294.95
5	Bed Maintenance	SF	168,887.00	$0.01	$2,026.64	21	$42,559.52
6	Disposal Fees (Trail Ridge Landfill)	Ton	3.00	$45.00	$135.00	21	$2,835.00
7	Disposal Fees (Old Kings Rd. Landfill)	Ton	3.00	$56.00	$168.00	21	$3,528.00
8	Disposal Fee (White Goods)	Each	5.00	$20.00	$100.00	21	$2,100.00
9	Disposal Fees (Tires)	Ton	1.00	$169.00	$169.00	21	$3,549.00
						PART "A" TOTAL BASE BID (ITEMS 1 - 9):	**$7,111,943.24**

PART "B" TOTAL BASE BID - NORTH AREA NEIGHBORHOOD MOWING (9 CYCLES/YEAR)							
Item #	**Description**	**Unit**	**Est. Quantity**	**Unit Price**	**Price / Cycle**	**Freq.**	**Extended Price**
1	Litter & Debris Removal	Acre	786.38	$30.30	$23,827.31	9	$214,445.83
2	Turfgrass Maintenance	Acre	786.38	$42.62	$33,515.52	9	$301,639.64
3	Edging	LF	3,472,225.00	$0.04	$121,527.88	1	$121,527.88
4	Cleanup (Blow/Sweep/Vacuum)	Mile	504.05	$18.48	$9,314.84	9	$83,833.60
5	Disposal Fees (Trail Ridge Landfill)	Ton	3.00	$45.00	$135.00	9	$1,215.00
6	Disposal Fees (Old Kings Rd. Landfill)	Ton	3.00	$56.00	$168.00	9	$1,512.00
7	Disposal Fee (White Goods)	Each	5.00	$20.00	$100.00	9	$900.00
8	Disposal Fees (Tires)	Ton	1.00	$169.00	$169.00	9	$1,521.00
						PART "B" TOTAL BASE BID (ITEMS 1 - 8):	**$726,594.94**
						TOTAL BASE BID (PART "A" + PART "B"):	**$7,838,538.17**

ALTERNATE - NORTH AREA CITY ROAD RIGHT-OF-WAYS (15 CYCLES/YEAR)							
Item #	**Description**	**Unit**	**Est. Quantity**	**Unit Price**	**Price / Cycle**	**Freq.**	**Extended Price**
1	Litter & Debris Removal	Acre	3,017.17	$38.00	$114,652.46	15	$1,719,786.90
2	Turfgrass Maintenance	Acre	3,017.17	$53.00	$159,910.01	15	$2,398,650.15
3	Edging	LF	5,270,229.00	$0.04	$184,458.02	15	$2,766,870.23
4	Cleanup (Blow/Sweep/Vacuum)	Mile	775.95	$12.50	$9,699.38	15	$145,490.63
5	Bed Maintenance	SF	168,887.00	$0.03	$5,066.61	15	$75,999.15
6	Disposal Fees (Trail Ridge Landfill)	Ton	3.00	$45.00	$135.00	15	$2,025.00
7	Disposal Fees (Old Kings Rd. Landfill)	Ton	3.00	$56.00	$168.00	15	$2,520.00
8	Disposal Fee (White Goods)	Each	5.00	$20.00	$100.00	15	$1,500.00
9	Disposal Fees (Tires)	Ton	1.00	$169.00	$169.00	15	$2,535.00
						ALTERNATE TOTAL (ITEMS 1 - 9):	**$7,115,377.05**

Docusign Envelope ID: AF779746-0BF6-4F3A-A41C-2CD24AF79F2C

Department of Finance and Administration

A NEW DAY.

July 10, 2024

To: Dustin L. Freeman, Chief
Procurement Division

From: Gregory Grant, EBO/JSEB Administrator GG
LaRoy Covington, Business Compliance Analyst JC
Equal Business Opportunity Office / Jacksonville Small & Emerging Business Program

Re: SC-0411-24 Landscape Maintenance Services for City Road Right-of-Ways - North Service Area

The Equal Business Opportunity Office has reviewed the lowest bidder/ proposer for compliance with the Jacksonville Small and Emerging Business (JSEB) program. Based upon the review, and the areas of certification, the lowest bidder/proposer is **Greenway Lawn and Landscape** with a total bid of **$7,324,398.35.** Based upon review of the JSEB schedule of work, the letters of intent, and the areas of certification, the lowest bidders/proposers meet the goal by utilizing **30%** JSEB participation with the following JSEB:

JSEB	Amount	Commodity Codes
Megan Hughey dba Green Earth Landscaping	$2,197,319.50	988.52, 988.56

Our review efforts are documented and available upon request. Please let us know if you have any questions or concerns. I can be reached at (904) 255-8833.

cc: Dave Klages
Gregory Grant

Docusign Envelope ID: AF779746-0BF6-4F3A-A41C-2CD24AF79F2C

SPECIFICATIONS

LANDSCAPE MAINTENANCE SERVICES FOR CITY ROAD RIGHT-OF-WAYS – NORTH SERVICE AREA

Bidders shall not make changes to any document in this solicitation. Changes to this solicitation will be authorized only via posted addendum. Any unauthorized changes may result in rejection of the bid submittal.

The Awarded Bidder and Subcontractor(s) must possess a local business tax receipt from the Duval County Local Business Tax Office (904-255-5700, option 3) within ten (10) business days from the Notice of Award.

1. Definitions

A. City: The City of Jacksonville, Florida, including its departments, designated agencies, and independent authorities.

B. Contract Manager: The authorized representative(s) of the City of Jacksonville Mowing and Landscape Maintenance Division who is (are) assigned to the agreement to ensure that all work requirements are completed in accordance with the agreement documents.

C. PWML Inspector: The City's Public Works Mowing and Landscape Maintenance Division inspection staff, authorized by the Contract Manager.

2. Description of Work

The work covered by these specifications consists of furnishing all equipment, labor, materials; and performing all operations necessary for the routine landscape maintenance of roadway shoulders, right-of-ways and medians, curb lines, sidewalks, and concrete medians owned or maintained by the City. Landscape maintenance work will include: litter and debris removal; mowing of turfgrass and/or vegetated areas; line trimming and/or treatment of crack weeds on all curb lines, guard rails, curb inlets, sidewalks, concrete medians, concrete dividers, aprons, and ADA ramps; and grass edging, trimming, weeding, bed maintenance, and cleanup (blowing, vacuuming and/or sweeping) of all debris or soil existing before and/or produced by the maintenance operations.

The City may add or delete mowing sites during the contract and adjust prices accordingly, using the unit prices established in the bid submittal.

3. Issuance of Contract, Purchase Order, and Notice to Proceed

After award, the City will issue a Contract and Purchase Order to the Contractor. No work shall be started until the Contractor has received the fully signed Contract, Purchase Order, and written Notice to Proceed from the Contract Manager.

4. Intent of Specifications

The intent of these specifications is to maintain contracted sites on right-of-ways, medians, and curblines to achieve a clean and neat appearance. It is not the intent of these specifications to minutely define the mode, means, methods, techniques, sequence, or procedures of maintenance selected by the Contractor or the safety precautions and programs incidental to the work, but rather to set forth reasonable and rational criteria for the performance thereof.

5. Limits of Project

Work will be performed within the City of Jacksonville, Florida owned or maintained areas. The list of Work Sites is shown in **Exhibits A** and **B**. Each Exhibit shows street location and the type and number of vegetated areas, medians (both turf and concrete), edging length, cleanup (blowing/vacuuming/sweeping) miles, and bed maintenance of each right-of-way.

The City may add or delete work sites during the life of the agreement, depending on the needs of the City. Such adjustments shall be by Change Order to the Contract Purchase Agreement (CPA), using the unit prices established in the bid submittal unless the unit prices have been modified by the City in accordance with the Unit Price Adjustment Section of the Terms and Conditions.

Docusign Envelope ID: AF779746-0BF6-4F3A-A41C-2CD24AF79F2C

6. Authority of the Contract Manager

All work shall be completed to the satisfaction of the Contract Manager or their designated representative to include PWML Inspectors. The primary authority of the PWML Inspector shall be to evaluate the Contractor's work for compliance with the award documents. At no time shall the Contract Manager or PWML Inspectors supervise the Contractor's work force nor create any responsibility for the acts or omissions of the Contractor, subcontractor, or supplier during the Award period.

7. Contractor's Supervision

The Contractor shall supervise and direct the work efficiently and with their best skill and attention. The Contractor shall be solely responsible for the means, methods, techniques, sequences, and procedures of landscape maintenance services and for the supervision of its employees and subcontractors while performing work under this Agreement. The Contractor is responsible for supervising their workforce and is responsible for acts or omissions of their subcontractor's or supplier's.

8. Contractor's Superintendent and Quality Control Inspectors

A. The Contractor shall appoint a Superintendent who will be the Contractor's "Contact Person" or liaison with the City for all communications pertaining to this Agreement. The Superintendent shall be readily available via local telephone, cell phone, email, and fax.

B. The Superintendent shall speak, read, write, and understand English. The Superintendent shall designate a "Quality Control Inspector" who will verify that all items reported to the Contract Manager as complete are in conformance with the quality standards set forth in this document.

9. Qualification of Contractor Personnel

A. All personnel of the Contractor and its subcontractors shall be fully competent. The Contractor shall be responsible for employee work performance.

B. At least one (1) responsible person who speaks, reads, and understands English shall be part of each work crew at all times while working on this Agreement.

C. Should the Contract Manager determine that an employee of the Contractor or its subcontractor is incompetent, intemperate, disorderly, or insubordinate; such employee shall, upon written notice by the Contract Manager, be discharged from the work and shall not be allowed to perform work without the written consent of the Contract Manager. Failure of the Contractor to remove such an employee from the workforce may result in a temporary suspension of work and withholding of payments until the problem is corrected.

D. The Contractor shall protect, defend, indemnify, and hold harmless the City, its agents, officials, and employees from any claim, action, or suit which may arise from the removal, discharge, or suspension of the employee or subcontractor suspension.

10. Insurance

A. The Contractor and its subcontractors, if any, shall procure and maintain at their expense the insurance of the types and in the minimum amounts stated in Insurance and Indemnification Section of this solicitation throughout the life of the Agreement. If the selected Contractor cannot meet these requirements, the City will award the work to the lowest responsive, responsible Bidder.

B. Bidder shall include an email or a signed letter from his/her insurance company confirming they can provide the required insurance coverage listed in this solicitation.

C. The awarded Bidder shall submit to the Contract Manager a Certificate of Insurance for itself and each subcontractor within ten (10) days of receiving a Notice of Award. Contractor shall include the solicitation number on each Certificate. Work shall not commence until all required Certificates have been reviewed and approved by the City.

Docusign Envelope ID: AF779746-0BF6-4F3A-A41C-2CD24AF79F2C

11. Work Hours

A. In general, Contractor shall perform all work during daylight hours. For special operations, night work may be allowed if authorized in writing by the Contract Manager, although such work will be at no additional cost to the City. No work shall be done when weather conditions limit visibility to less than five hundred feet (500').

B. No work shall be done on Saturdays, Sundays, or City holidays. When a holiday falls on a Saturday, no work shall be done on the preceding Friday. When a holiday falls on a Sunday, no work shall be done on the following Monday. Exceptions to this rule shall be made only with written permission of the Contract Manager.

C. Contractor may propose specific work operations be performed on weekends to minimize potential conflicts with the public, if authorized by the Contract Manager, at no additional expense to the City.

12. Suspension of Work

A. The Contract Manager shall have the authority to suspend work, wholly or in part, for such periods as he/she deems necessary. These periods of suspension include adverse weather conditions, heavy traffic conditions due to special events, and other situations which may cause hazardous conditions for motorists and/or pedestrians. The Contract Manager will order such suspensions of work in writing explaining the reasons for the suspension. Normal operations may resume when directed by the Contract Manager.

B. Suspension of work shall be complied with by the Contractor at no additional expense to the City.

13. Provisions for Convenience of Public

A. The Contractor shall schedule operations to minimize inconvenience to adjacent businesses, residences, and vehicular traffic.

B. Contractor shall modify and adjust work schedules as may be directed by the Contract Manager, at no additional expense to the City.

14. Maintenance of Traffic (MOT)

A. The Contractor shall be responsible for control of pedestrian and vehicular traffic in the work area. The Contractor shall provide all flag persons, signs, equipment, and other personnel and equipment in addition to the personnel and equipment required in other parts of this solicitation. At a minimum, one flag person should be posted at each approach to the work area. Closure or blocking of public streets and other right-of-ways shall not be permitted unless prior arrangements have been made with the Jacksonville Sheriff's Office (JSO) and the City Traffic Engineering Division. Traffic control is the responsibility of the Contractor and shall be accomplished in conformance with local traffic codes. Work shall be accomplished in a safe manner in accordance with City and OSHA standards. At no time shall any road be closed to local or through traffic. The Contractor, especially while working in residential areas, shall not allow his operations to adversely affect the flow of traffic.

B. Traffic flow must always be maintained. Contractor shall develop and coordinate traffic control per City of Jacksonville Engineering Division standards. If the City determines that the Contractor has neglected to comply with the MOT requirements, or that the Contractor's work performance constitutes a traffic safety problem, the Contract Manager will have the authority to stop work without prior notice. The City is not responsible for the Contractor's additional cost caused by such a work stoppage.

C. The Contractor will be guided by The Uniform Code for Traffic Control to develop a Traffic Control Plan and shall adhere to the permit requirements for the City of Jacksonville Traffic Engineering Division. All costs associated with Maintenance of Traffic shall be included in the unit price to which it is associated. There is no separate unit price for Maintenance of Traffic.

D. The Contractor is financially responsible for damage to vehicles, property, or persons caused by, or resulting from, its operations. If the Contractor delays honoring such financial claims, the Contract Manager will, after three (3) day's written notice, honor the claim and deduct the cost thereof from any monies due the Contractor. The Contractor shall also be held liable for accidents or altercations caused by the Contractor's neglect.

Docusign Envelope ID: AF779746-0BF6-4F3A-A41C-2CD24AF79F2C

E. If the Contract Manager determines that the Contractor's work performance constitutes a safety problem on a right-of-way, the Contract Manager will have the authority to dictate working hours.

F. The Unit Price for each work item shall include all signs, devices, equipment, and personnel required to control traffic and pedestrians for the expected duration of the work at each work site.

G. If the City requires a written design plan for maintenance of traffic for a particular work area, then the price for the MOT shall be negotiated on a case-by-case basis. Payment for MOT shall be made for each MOT authorized, designed, approved, maintained, and accomplished.

15. Responsibility For Damages, Preservation of Property, Existing Utilities Coordination

A. The Contractor shall use due care at all times to avoid damaging property improvements, public or private, which may exist within or adjacent to the work area. The Contractor shall also protect improvements in any other area affected by the work being performed. Included in this provision are improvements such as streets, curbs, sidewalks, utilities, light poles, buildings, trees, landscaping, landscape irrigation systems, signs, and mailboxes. The Contract Manager shall make a prompt determination of liability in the caseof damage.

B. The Contractor shall inform himself/herself concerning the location of existing utilities, pipelines, and structures of every type below, on, or above ground, which may interfere with his/her operations. He/she shall prepare his/her Bid and enter into the Agreement in full understanding of the conditions that may be encountered and his/her responsibility in connection therewith.

The Contractor shall establish liaison and coordinate his/her work with all utility contacts, including but not limited to: JEA (formerly Jacksonville Electric Authority), AT&T Telephone, TECO/People's Gas, Comcast, City Traffic Engineer, the COJ Department of Public Works, and any other utility providers within the project limits to prevent interference with overhead and buried electrical, water, sewer, telephone, TV cables, and gas lines.

All existing utilities, pipes, poles, wires, fences, gates, curbing, paving, property line markers, trees, shrubs, landscaping, traffic signs and signals, and other structures or items, either public or private, which must be preserved in place or items to be relocated shall be protected from damage by the Contractor. Should such items be damaged because of the Contractor's operations, they shall be restored by the Contractor to at least as good condition as that in which they were found immediately before the work started, at no additional cost to the City, and to the satisfaction of the Owner of the damaged property.

C. The Contractor, at its expense, shall repair or replace damaged property improvements which were caused by, or resulted from the negligence of the Contractor within ten (10) days of the damage. Damaged improvements shall be repaired or replaced to a condition at least equal to that which existed prior to the damage. Contractor shall repair damage to City improvements in accordance with current City Standards as may be applicable and replace or repair all damaged traffic signs in accordance with the Manual of Uniform Traffic Control Devises (MUTCD).

D. Before doing any repair work, Contractor shall obtain written authorization from the Contract Manager to make such repairs. Contractor shall submit a written request to the Contract Manager for an inspection when repair work has been completed. The Contract Manager will provide the Contractor with a letter of acceptance when the repair work is satisfactorily completed.

E. The City will not pay for regularly scheduled work completed during the cycle when the damage occurred until the Contractor has completed, and the Contract Manager has accepted, the repair work.

F. The City reserves the right to repair the Contractor's damage to roadway improvements, such as traffic signals, streetlights, traffic signs, guardrails, and other delineators. If the City repairs the damage caused by the Contractor, the City's cost to repair the damage will be determined by the total cost of materials, labor, and equipment incurred by the City for the repair.

G. When property damage creates an unsafe condition, the City reserves the right to make immediate repairs at the Contractor's expense.

Docusign Envelope ID: AF779746-0BF6-4F3A-A41C-2CD24AF79F2C

H. If repairs are performed by the Contractor in an unsatisfactory manner, the City may choose to repair the work, with all costs incurred by the City deducted from the Contractor's billing.

16. Safety

A. The Contractor is solely responsible for ensuring the safety of its crew(s), employees, subcontractors, and the safety of the general public while performing the work required under this solicitation.

B. The Contractor shall provide materials such as, but not limited to, barricades, signage, flagging, and safety strobe lights as required to ensure safe working operations, at no additional expense to the City.

17. Obstruction of Other Work

If access to part of the work site is obstructed by construction or other activities within the work site or within the adjacent right-of-way, Contractor shall immediately notify the Contract Manager to coordinate work around the obstructed area. The Contractor will not be entitled to compensation for work that was deleted or delayed because of such an obstruction.

18. Permits and Fees

The Contractor shall secure and pay for all permits which may be required to accomplish the specified work and shall conduct work in accordance with the permit requirements.

19. Notifications

The Contractor shall notify, in advance, the utility location service and other parties which may be affected by the Contractor's operations. The utility location service is "Sunshine State One Call of Florida" which can be contacted by phone at 811 or by email at www.callsunshine.com. Contractor shall begin work only after utilities have been located.

20. Work on Private Property

A. No work shall be performed under the provisions of the Agreement on any private property without the express written consent of the affected lawful landowner and approval of the Contract Manager. Such permission shall be secured by the Contractor, shall identify the provisions under which such work is to be performed, and shall not constitute a liability to the City nor relieve the Contractor of its responsibilities. A copy of the landowner's written permission shall be furnished promptly to the Contract Manager.

B. Any approved work performed on private property is intended to facilitate the Contractor's service operations and reduce conflicts with adjacent property owners.

21. Hazardous and/or Toxic Waste and Pollutants

A. Should the Contractor encounter or expose a condition which may indicate the presence of hazardous and/or toxic wastes or pollutants, he/she shall discontinue all operations in the immediate vicinity and immediately notify the Contract Manager. The presence of tanks or barrels; discolored earth, metal, wood, ground water, etc.; visible fumes; abnormal odors; excessively hot earth; smoke; or other conditions which appear abnormal may be indicators of hazardous and/or toxic wastes or pollutants and shall be treated with extraordinary caution.

B. When encountered, the Contractor shall make every effort to minimize the spread of hazardous wastes, toxic wastes, or pollutants into uncontaminated areas.

C. Disposition of hazardous and/or toxic wastes or pollutants shall be by others, not the Contractor, and will be accomplished in accordance with the laws, requirements, and regulations of local, state and/or federal agencies having jurisdiction.

D. The Contractor's work may not resume in such areas until so directed by the Contract Manager.

Docusign Envelope ID: AF779746-0BF6-4F3A-A41C-2CD24AF79F2C

22. Erosion Control

A. The Contractor shall take suitable precautions during mowing operations to prevent soil erosion onto adjacent properties and roadways and to prevent the erosion and siltation of waterways.

B. The Contractor shall be totally liable for fines or penalties imposed by the regulatory agencies having jurisdiction for the Contractor's failure to comply with erosion control and water quality pollution regulations.

23. Default of Agreement

A. If the Contractor fails to perform the work in accordance with the Agreement terms and conditions; fails to begin work within the time specified; fails to pursue the work with adequate equipment, materials, and manpower required to complete the work within the specified time frame; neglects or refuses to remove material from the job site; fails to comply with Agreement requirements, minimum wage payments, or EEO requirements; fails to perform the work in a suitable manner; or for any reasonable cause becomes unsatisfactory in the performance of the Agreement requirements, the Contract Manager will give written notice to the Contractor and Surety stating the nature of the failure and time allowed to correct it. Default days shall be counted in calendar days regardless of whether the Award time is stipulated in working days.

B. If, within the time defined above, the Contractor fails to correct the condition(s) for which the complaint was made, the Contract Manager will have full power and authority to stop the Contractor's work and declare the Agreement in default.

C. If such action is taken, the City may demand the Contractor's Surety take over and complete the work required by the Agreement. Upon the failure or refusal of the Surety to take over the Agreement and begin work within the time specified, the City may take over the work and continue it to completion. The City will have full power to appropriate or use any or all materials and equipment to complete the work or may enter in an agreement with others for the completion of the work under this Agreement. All costs and charges incurred by the City because of the Contractor's default will be charged to the Contractor. If the City's expenses exceed the sum due the Contractor at the time of default, the Contractor will be liable for the difference and shall pay to the City the balance due.

D. Should the Contractor show a valid intent to complete the work in accordance with the Agreement documents after the notice has been issued and prior to any action by the Contract Manager to complete the work, the Contract Manager may elect to permit the Contractor to resume work. In that case, all costs incurred by the City because of the delay will be deducted from any money due or money which may become due to the Contractor under the terms of the Agreement.

E. The City shall have no liability for the Contractor's anticipated profits for unfinished work on an Agreement which has been determined to be in default.

24. Assignment of Work to Others

If the Contract Manager determines that the Contractor has fallen behind schedule by ten (10) workdays or more for no apparent reason, the Contract Manager reserves the right to assign unfinished work to another Contractor if he/she determines that it will be in the City's best interest. Should this option be utilized, the Contractor shall pay the additional costs incurred by the City to complete the unfinished work. The Contractor shall also pay the late penalty for each day the work remains unfinished after the scheduled completion date until the date of Contract Manager's written notice to the Contractor that the unfinished work has been assigned to another Contractor. The assignment of work to another Contractor may be made without declaring the Contractor in default of this Contract.

25. Termination of Agreement

The City reserves the right to terminate or suspend the Agreement in whole or in part at any time the interest of the City requires such termination or suspension. The City shall notify the Contractor of such action in writing seven (7) calendar days prior to such termination or suspension with instructions as to the effective date or at what stage of work the termination will be taken. The Contractor will be paid for all work performed and accepted up to the termination or suspension date including any reasonable termination expenses which can be documented. All payments will be based on the Agreement unit prices, which prices shall be deemed to include profit and overhead. The City will not pay for work items that are not completed and accepted.

Docusign Envelope ID: AF779746-0BF6-4F3A-A41C-2CD24AF79F2C

26. Unit Price Adjustment

A. All pricing submitted shall remain firm for the first year of the initial two-year contract period. After the first year of the initial contract period, and once per year thereafter, the Contractor may submit in writing a request for price escalation / de-escalation for the percentage of change as listed in the Consumer Pricing Index (CPI) and/or documentation notifying of an industry-wide increase.

B. The Contractor may submit a written request to increase the unit prices before each allowable period stated above if the request is received at least thirty (30) days prior to the completion of the current contract period. The City may accept or deny the requested price increase or choose to terminate the Agreement. The price increase request may be for all or some of the bid items.

C. The Contractor's request for a price increase will be based solely upon the CPI percentage change for the month of February (published in March), using the Consumer Price Index for all Urban Consumers-South Region All Items, (Series CUUR0300SAO) for the previous year, or each year of the previous two years, depending on how long the current pricing has been in place, compounded annually. If the City agrees to a price increase, the new Unit Prices will be determined by using the current Unit Prices and adjusting them by the amount of the agreed upon increase percentage. The City reserves the right to decline any price increase request.

27. Estimated Quantities

A. This Contract is governed by budgetary restriction. Therefore, the total yearly disbursement to the Contractor may be more or less than the total Agreement amount since all quantities are estimated and no quantities are guaranteed. The actual disbursement to the Contractor will be based upon the unit price of the type of work authorized, completed, and approved by the Contract Manager.

B. The items and respective quantities set forth in this solicitation have been established to assist the Contractor in deriving a Unit Price for services in which may or may not be requested during the extent of this Contract. The City reserves the right to decrease or increase quantities with no change in the Unit Price established in the Agreement unless the unit prices have been modified by the Contract Manager in accordance with the Unit Price Adjustment section above.

C. When the Contract Manager adds or deletes the work covered by this Agreement, the change may be issued in the form of a change order to the Contract Purchase Agreement and/or written Addition or Deletion letter.

28. Limitations of Equipment Operations

A. The Contractor shall Operate all moving equipment in the same direction as the flow of vehicular traffic if operating within ten feet (10') of the travel lane. Exceptions will be made only when the work site is protected by flagmen and warning devices in accordance with the Maintenance of Traffic section in this solicitation.

B. The Contractor shall plan operations so that bridge crossings are kept to a minimum. When it becomes necessary for equipment to cross bridges, take extreme care. Cross the bridge on the right shoulder if the bridge has a full-width shoulder able to accommodate the width of the equipment; otherwise, cross in the right travel lane.

C. The Contractor shall keep road crossings to a minimum. When crossing roads, the crossing shall be accomplished at a predetermined site which allows a safe and unobstructed site distance for oncoming traffic. The equipment operator shall stop before crossing traffic to allow closely approaching vehicles to pass before crossing.

D. Parking equipment in roadway medians of any width is not allowed for any length of time. The Contractor shall not park on street sidewalks or on paved or unpaved trails and walks. At no time shall employees' personal vehicles be parked on or adjacent to the work sites. The Contractor may temporarily park company motor vehicles (2 hour maximum) on the road shoulder so long as there is sufficient width to allow for safe passage of pedestrians and motor vehicles. Overnight parking of equipment or vehicles within the right-of-way is not allowed. Overnight parking of equipment and vehicles on a building site or vacant lot is also not allowed unless approved by the Contract Manager.

E. The Contractor shall conduct all service and supply operations at locations that will not interfere with vehicular or pedestrian traffic.

Docusign Envelope ID: AF779746-0BF6-4F3A-A41C-2CD24AF79F2C

F. Service vehicles will be allowed in work areas only to service, repair, or remove inoperable equipment.

G. Service vehicle shall only enter the median to repair or remove inoperable equipment and only when such repair or removal necessitates a service vehicle.

H. No supply vehicles shall enter medians for any purpose.

29. Tools and Equipment

A. The Contractor must have in its possession all required equipment listed below, either by ownership or long-term lease agreement, or have a written commitment from a lender to finance the cost of the required equipment not owned or leased at the time of the Award. The equipment and quantities listed below are only the minimum requirements. It is the responsibility of the awarded Contractor to supply the needed equipment to complete the monthly task set forth in this solicitation. **Equipment shall always be in good working condition. Malfunctioning equipment, or a lack of equipment, will not be an acceptable reason as to why the work was not completed.** Equipment must include the items in the list below.

- 4 x 4 80-100 HP Tractor w/ 15-foot Mower Deck (1)
- 80-100 HP Tractor w/ 15-foot Mower Deck (1)
- 50-80 HP Tractor w/ 5-foot Mower Deck (1)
- Pickup Truck w/ Mower Trailer (9)
- Finish/Rough Cut Mower w/ 60-inch Deck (20)
- Gas or Electric String Trimmers (15)
- Gas or Electric Edger with blades (25)
- Blowers (10)
- Chain Saws (5)

B. The Contractor shall provide the appropriate personnel and the type, size, quality, and quantity of tools and equipment necessary to complete the work in the specified timeframe.

C. All motor vehicles used by the Contractor shall be clearly and legibly identified by a sign with the company name and telephone number. At no time shall employees' personal vehicles be parked on or adjacent to the work sites.

D. All trucks and other equipment must comply with all applicable federal, state, and local rules and regulations. All trucks and other equipment shall be equipped with back-up alarms and flashing strobe safety lights. Any truck or trailer used to haul debris must be mechanically loaded and be capable of rapidly dumping its load without the assistance of other equipment. Loading equipment must be capable of providing reasonable compaction to all loads on all utilized hauling equipment. "Hand loading" of trucks and trailers is prohibited in work under this solicitation.

E. The Contractor shall maintain all equipment and tools in good repair, including mower discharge covers and guards, to prevent dangerous ejection of mowing discharge. Mowers shall produce a sharp clean cut and uniform distribution of the discharge. The Contractor shall regularly sharpen and replace mower and edger blades, including bed knives and reels of reel mowers, so that grass is cut sharply without ripping.

F. The Contractor shall clean mower decks after each mowing to remove grass clippings and weed seeds.

G. The Contract Manager may inspect tools and equipment during the performance of work to verify that tools and equipment are in good condition. If the Contract Manager determines that a piece of equipment is in poor working order, is inappropriate for this contract, or poses a safety hazard, the Contract Manager shall notify the Contractor. Upon notification, the Contractor shall immediately remove the defective equipment from the worksite and temporarily cease work until the equipment is repaired or replaced.

Docusign Envelope ID: AF779746-0BF6-4F3A-A41C-2CD24AF79F2C

H. Some grass areas on slopes, ditch banks, ditch bottoms, and areas beyond the ditch banks may be too steep or too wet for access with standard mowers. In such cases, the Contractor shall provide some other means of mowing in these areas, such as an articulated arm mower or manual trimming. Lack of suitable equipment on the site is not considered as a valid reason for not mowing a vegetated area.

I. Equipment used to transport litter and debris shall be covered and constructed to prohibit littering along roadways. The Contractor is responsible for clean-up of any litter or debris that may be blown off or dropped from the Contractor's or subcontractor's vehicle during transportation.

30. Application of Chemicals

A. The Contractor shall apply fertilizer, herbicides, and pesticides strictly in accordance with the pest control regulations of the State of Florida and EPA. The Contractor shall apply fertilizer also in accordance with the *City of Jacksonville Ordinance Code, Chapter 366 (Groundwater and Surface Water Resource Management), and Part 6- Fertilizer Application*.

B. The Contractor shall be liable for all damages caused by the improper application of chemicals.

C. The Contractor shall apply fertilizer, herbicides, and pesticides strictly in accordance with the manufacturer's label for each chemical used. If requested, the Contractor shall provide the Contract Manager with the Label and Material Safety Data sheet for each chemical used. The company applying pesticides shall meet the requirements of the Florida *"Limited Governmental or Private Applicator Certification*" program. The Contractor shall submit a copy of each applicator's certification.

D. The contractor or subcontractor must be a licensed pest control operator in the state of Florida and be qualified by the state to apply chemicals utilized during the execution of this agreement.

31. Codes and Standards

The Contractor shall execute work in strict compliance with the applicable specifications, regulations, standards, and codes of the bodies/agencies listed below:

- NAA Pruning Standards for Pruning Trees
- Local tree, landscape, irrigation, and fertilizer ordinances
- Occupational Safety and Health Administration (OSHA)
- Federal (EPA), State, and local environmental Agencies

32. Equipment and Safety Devices

A. All motorized equipment utilized by the Contractor shall be painted in a high visibility color and have the same safety devices, signs and lights required by FDOT on equipment working in a FDOT right-of-way, including a "slow moving vehicle" symbol mounted on the rear of the vehicle and a Type B high intensity warning light mounted on top. The Contractor shall always maintain safety devices in proper working order.

B. The Project Manager must inspect and approve the equipment before it can be used under this contract. The Contract Manager's approval of the Contractor's equipment will not relieve the Contractor of its responsibility or liability for personal injury or property damage caused by the equipment's operation.

33. Issuance of Blanket Order and Notice to Proceed

After award of the Contract, the City will prepare a contract for execution by the Contractor and the City. Upon execution of the contract the City will then issue a Purchase Order. The issuance of the Purchase Order by the City will be the Contractor's "Notice to Proceed." No work shall be started until the Contractor has received the Purchase Order and until the work schedule has been approved by the Contract Manager. One Purchase Order will be issued for all work involved at all locations. The Purchase Order will include the amount of funds available for all work for one (1) year, or a portion of one (1) year, as specified in the Purchase Order. The Contractor shall begin work within ten (10) days after receiving both the Purchase Order and the Contract Manager's written approval of the work schedule.

Docusign Envelope ID: AF779746-0BF6-4F3A-A41C-2CD24AF79F2C

34. Work Schedules

A. At a Pre-Construction Conference, the Contractor will receive "Work Schedules" for each list of sites, from the City mowing database, which describes the proposed schedule of operations to complete the specified work within the allotted times and in accordance with the frequency or cycles provided in the Contract documents. The Contractor will have fifteen (15) days to review and request any alterations or additions. This schedule will be uploaded into the City mowing database. The Contractor shall review the lists of work sites and, from those lists, prepare a separate Work Schedule for each crew in the form of a Microsoft Excel spreadsheet which will show the asset number, name of each site, Contractor and or subcontractor information, and the scheduled dates of each site visit based upon the frequency of service specified. The Work Schedule for each crew shall describe a logical/geographically connected sequence to complete ALL work within the specified times and frequencies. The Contractor shall adjust the Work Schedules as requested by the Contract Manager and resubmit it for review and approval.

B. Once the Contract Manager has approved the Work Schedules and the Purchase Order for the work has been issued, he/she will provide the Contractor with a written "Notice to Proceed." The Notice to Proceed shall be the City's written authorization to begin work.

C. The work at each site will be performed at the frequency stated unless otherwise directed by the Contract Manage. Should the Contractor desire to change the Work Schedule as originally submitted and approved, such proposed changes, such as interim between cycles, shall be submitted to and approved by the Contract Manager in writing before changing the Work Schedule.

D. The maintenance of all sites listed on each site list must be completed by the end of each monthly scheduled maintenance cycle. In addition, for a site on a once-a-month work cycle, each site visit must be no less than twenty-five (25) days apart and no more than thirty (30) days apart; for a site on a twice-a-month cycle, each site visit must be no less than twelve (12) days apart and no more than fifteen (15) days apart.

E. The Contractor shall schedule the first cycle of landscape maintenance operations to begin within ten (10) days after receipt of the City's Notice to Proceed unless the Contract Manager approves a different start date.

F. The Contractor shall enter site completion dates into the mowing database daily or no later than 10:00 a.m. the following morning after service (only enter sites that have been verified to have been completed). If any sites are incorrectly entered, the Contractor shall notify the Contract Manager for correction.

G. By 8:00 a.m. each workday, the Contractor shall provide the Contract Manager and all PWML inspectors, via fax or email, a list of sites where work had been completed the previous workday; and if requested, the schedule of sites to be serviced during the current workday (include the name or asset and location of each site, and, if a vacant lot, the real estate n The Contractor shall umber).

H. Once work begins on a Work Site, the Contract shall diligently pursue work until completed before moving to the next scheduled site, unless otherwise directed by the Contract Manager.

35. Invoices and Payments

A. On a monthly basis, the Contractor shall submit an invoice for services rendered during the previous month. The Contractor shall submit invoices no later than seven (7) days after the end of the previous monthly mowing cycle.

Include the following.

1. Cover sheet to include company name, date, service period, invoice total cost, and PO number.
2. Billing sheet to include total units, unit cost, extended totals, and grand totals.
3. Contractor's cartegraph/City database backup to include real estate number(s), street name, street from and street to, proposed date, and date of service, cartegraph/database asset number, cartegraph/database completed task number, unit of measure, total service area, unit cost, inspection, inspector's name, pass or fail result, extended totals, and grand total.

Docusign Envelope ID: AF779746-0BF6-4F3A-A41C-2CD24AF79F2C

B. The Contract Manager will pay the Contractor monthly for all sites scheduled for that month that have been completed, input into the database, and accepted by the Contract Manager or PWML inspectors. The City will not process payment until the entire group of parcels scheduled for the previous month is completed and no partial payments will be allowed. Payment will be based on the Contractor's unit price multiplied by the total units completed to the nearest two decimals ($00.00).

C. Disposal Fees: The Contractor shall provide a separate invoice for the cost of disposal fees incurred for litter and debris disposal generated by the Contract operations during the previous month. The Unit Price for Disposal Fees shown in the Bid Proposal From are for comparison purposes only. The Contract Manager will reimburse the Contractor for the actual cost of disposal, based on the unit price charged by the landfill. The Contract Manager will not pay for disposal fees if the dates of the weight tickets are not within the two previous monthly cycles. The Contractor shall include with the invoice, the original weight tickets or receipts issued by the facility which accepted the debris. In addition, the Contractor must submit the following notarized certificate signed by an officer or owner of the company:

"This is to certify that the attached disposal weight tickets, numbered _____ or receipt numbered _____ are only for debris or white goods picked up in the performance of countywide parcel mowing specification requirements for PO. No. _____, during the month of _____, 20___."

D. The Contractor shall submit each invoice or request for payment to the City of Jacksonville, Mowing and Landscape Maintenance Division, Attn: Dave McDaniel, Chief, 609 St. Johns Bluff Road, Jacksonville, FL 32225.

Invoices will be issued once services are rendered to the City of Jacksonville or its agencies. Payment terms are Net 30 days. If requested by the City, all original invoices shall be submitted to COJ1CloudInvoices@coj.net. The invoice email subject line **MUST BE**: **inv_300000008806179**. Invoices submitted into 1Cloud can also be submitted through the 1Cloud Supplier Portal.

E. The City's payment for services shall not be construed as an acceptance of any defective work performed by the Contractor.

36. Withholding Payment for Unsatisfactory or Incomplete Performance

A. If any action, duty, service, or part of the work is not performed by the Contractor, the Contract Manager will withhold payment of the monthly invoice claiming completion of such work until the work is completed to the satisfaction of the Contract Manager.

B. If any action, duty, service, or part of the work has been completed but is determined by the Contract Manager to be unsatisfactory, the Contract Manager will notify the Contractor of the deficiencies and give the Contractor an appropriate amount of time to correct the deficiency. The Contract Manager will withhold payment of the monthly invoice claiming completion of such work until the work is completed to the satisfaction of the Contract Manager.

37. Late Penalty

The City can charge the Contractor a late penalty of fifty dollars ($50.00) for each workday if the Contractor's work is not completed within the maximum time allowed for each work site and for each list of sites. Such a penalty shall be deducted from the Contractor's invoice covering all work for that month. Ordinary delays such as incremental weather, equipment failure, personnel shortages, and repeat work caused by failure to comply with the Specifications will not be considered as justifiable causes for failure to complete the contracted work in each monthly cycle. The only justifiable delays that will be considered are during periods when the Contract Manager suspends work at all sites on a particular list, or when a natural disaster is declared by the local governmental authority.

Docusign Envelope ID: AF779746-0BF6-4F3A-A41C-2CD24AF79F2C

38. Partial Payments

If part of the work scheduled for the previous month is not completed by the end of the month, the Contract Manager will not approve partial payment for the portion of the work completed. The Contract Manager will only approve a partial payment of a monthly invoice when the Contractor could not complete the work scheduled for the previous month because the Contract Manager suspended work at all sites on a particular list, or when a natural disaster is declared by the local governmental authority.

39. Discovery of Unmarked Human Burial Site

If an unmarked human burial site should be discovered, the Contractor shall immediately cease all activities that may disturb the site and then notify the Duval County Medical Examiner and the Contract Manager of the burial site's location. The Contractor shall not resume work until specifically authorized by the District Medical Examiner or the State Archeologist.

40. Photographic Record

A. If requested by the Contract Manager, the Contractor shall provide a "before and after" photographic record of each site that is an individual parcel or lot during each maintenance cycle, unless the Project Manager waives the photographic record requirement for a particular site. The Contractor shall photograph the site immediately before beginning work and immediately after the work is completed. The Contractor shall take sufficient photographs to show the entire maintenance area. The Contractor shall take each set of "before and after" photographs from the same location, angle, and magnification. The Contractor shall incorporate a common landmark in each photo where possible.

B. The Contractor shall take photos with a digital camera which has an instant photo display screen and the ability to record the date and time signature on each photo. The Contractor shall provide one such camera to each work crew. The Contractor shall review each photo in the display screen to ensure proper exposure, sharp focus, and a complete image of the required content (retake the photo if necessary). The Contractor shall print the photo with the time and date stamp shown on the image.

C. The Contractor shall label each photograph noting if a "before" or "after" photo, the street address, and/or real estate number (show each pair of "before" and "after" 5" x 7" photographs on one 8½" x 11" page).

D. The Contractor shall include with the monthly invoice for the completed work, a paper copy of the "before and after" photograph taken at each parcel covered by the invoice. The Contractor shall email a digital file of each photographic record to the Contract Manager.

41. Inspections and Acceptance of the Work

A. The PWML inspectors shall inspect the landscape maintenance operation at each site within seven (7) days of the Contractor's written notification and/or seven (7) days after the Contractor's input date in the City's database that the work is complete.

B. If the PWML inspectors determine that the work is not in conformance with the specifications, the asset will fail, and a makeup task will be generated. Photos of the deficiencies will be emailed to the Contractor. The Contractor will have five (5) days after notification to correct the deficiencies identified by the failure, input completed photos of the deficiencies, complete the newly generated makeup task, and email notification to the inspector that the deficiency has been resolved Failure to input pictures and complete the task will constitute a failed service and the Contractor will not be compensated for that service.

42. Reinspection Fee

A. The City may impose a twenty-five-dollar ($25.00) re-inspection fee each time the PWML inspector visits a work site to conduct a re-inspection of previously rejected work.

B. The Contract Manager will deduct each levied re-inspection fee from the Contractor's invoice covering the work which required a re-inspection.

43. Service Months

The work specified in the contract documents for the sites listed in **Exhibits A** and **B** shall be performed in its entirety during each month before beginning another month's cycle. Additional service visits may be required because of excessive growth. If an additional service visit is requested by the City, the Contractor will perform the work at the unit price established in the bid proposal.

City Right-of-Way Mowing:

Twenty-one (21) services per year for Initial Litter Collection, Turfgrass Maintenance, Edging, Blowing/ Vacuuming/Sweeping, and Bed Maintenance.

21 SERVICES PER YEAR											
Jan	**Feb**	**Mar**	**Apr**	**May**	**Jun**	**Jul**	**Aug**	**Sep**	**Oct**	**Nov**	**Dec**
1	1	2	2	2	2	2	2	2	2	2	1

City Neighborhood Mowing:

Nine (9) services per Year for Initial Litter Collection, Turfgrass, Maintenance, blowing /vacuuming/sweeping.

9 SERVICES PER YEAR PER YEAR											
Jan	**Feb**	**Mar**	**Ap**	**May**	**Jun**	**Jul**	**Aug**	**Sep**	**Oct**	**Nov**	**Dec**
N/A	N/A	1	1	1	1	1	1	1	1	1	N/A

City Neighborhood Edging:

One (1) service per year for Edging.

1 SERVICE PER YEAR PER YEAR											
Jan	**Feb**	**Mar**	**Ap**	**May**	**Jun**	**Jul**	**Aug**	**Sep**	**Oct**	**Nov**	**Dec**
N/A	N/A	N/A	N/A	N/A	N/A	N/A	N/A	N/A	1	N/A	N/A

44. Liquidated Damages

Should the Contractor fail to complete a mowing cycle within the approved scheduled time plus ten (10) calendar days, the amount of two hundred and fifty dollars ($250.00) for each day the work remains incomplete after the scheduled cycle completion date shall be deducted from the payment due the Contractor. The liquidated damages provided herein are not considered a penalty, but a reimbursement to the City for its added expenses for additional supervision, inspection, and administration of the Agreement.

Rain delays, equipment failure, and/or repeat work caused by failure to comply with the Specifications will not be considered justifiable causes for failure to complete the work in each scheduled cycle. The only justifiable delay that will be considered during the period is when a natural disaster is declared by local government authorities.

45. Description of Landscape Maintenance Operations – General

A. Landscape maintenance operations shall include the entire grassed right-of-way, grassed medians, sidewalks, concrete medians, guard rails, and curb lines within each site. Work will include initial litter and debris removal, turf mowing, edging, grass trimming/line trimming, general weeding, bed maintenance, removal of debris/litter present at the service or generated by the work of the Contractor, and blowing/vacuuming/sweeping of all needed areas.

B. All landscape maintenance operations that occur on Florida Department of Transportation (FDOT) right-of-ways shall follow the recommendations of the current edition of *A Guide to Roadside Vegetation Management* printed by FDOT as well as these Specifications. The Contractor shall immediately consult with the Contract Manager to resolve any conflicts between the two documents.

C. The quantities shown for each site in **Exhibits A** and **B** are estimates and are subject to modification, up or down, by the Project Manager if quantities are found to be incorrect after additional review by the Contract Manager and the Contractor.

46. Landscape Maintenance Operations – City Road Right-of-Ways

Scope of Work: The Contractor shall provide the Landscape Maintenance operations listed below in each road right-of-way listed in **Exhibit A.** The limits of the work include the entire width of the right-of-way from the start and stop points noted and/or mapped area, including all ditches, swales, grass embankments, and medians, as well as sidewalk joints/cracks, curb lines, curb drains, and the union/joint of curbing and road pavement.

The width and length of the area in right-of-ways shown in **Exhibit A** of these Special Conditions has been determined to be the width and length to be maintained at each site. These are to include all curb lines, guard rails, union/joint of roadway and curb, curb drains, sidewalks/ADA ramps, aprons, grassed and concrete medians, and bed maintenance.

- Initial Litter and Debris Removal (payment shall be at the bid unit price per acre).
- Turfgrass Maintenance (payment for shall be at the bid unit price per acre and includes the following items):
  - Mowing
  - Trimming/line trimming
  - Line trimming/treatment of all curb lines, concrete medians, and sidewalks/ADA ramps
- Cleanup (Blowing/Vacuuming/Sweeping (payment shall be at the bid unit price per mile)).
- Edging (payment shall be at the bid unit price per linear foot).
- Bed Maintenance (payment shall be at the unit price per square foot).

47. Landscape Maintenance Operations – Neighborhood Mowing

Scope of Work: The Contractor shall provide Landscape Maintenance operations listed below in each neighborhood right-of-way listed in **Exhibit B.** The limits of the work include the entire width of the right-of-way for the designated neighborhood noted in the database including all ditches, swales, grass embankments, and medians, as well as sidewalk joints/cracks, curb lines, curb drains, and the union/joint of curbing and road pavement.

The mowing area in right-of-ways shown in **Exhibit B** of these Special Conditions has been determined to be the acreage to be maintained at each site. This has been calculated using aerial view measurements from curb line to property line to determine the overall quantities for litter, mowing, edging, and cleanup of the asset. Field guidelines to use for determination are fence lines and power poles including all curb lines, union/joint of roadway and curb, curb drains, sidewalks/ADA ramps, and aprons.

- Initial Litter and Debris Removal (payment shall be at the bid unit price per acre).
- Turfgrass Maintenance (payment for shall be at the bid unit price per acre and includes the following items):
  - Mowing:
  - Trimming/line trimming
  - Line trimming/treatment of all curb lines, concrete medians, and sidewalks/ADA ramps
- Cleanup (Blowing/Vacuuming/Sweeping (payment shall be at the bid unit price per mile)).
- Edging (payment shall be at the bid unit price per linear foot).

48. Mobilization

Mobilization includes the transportation of the Contractor's/subcontractor's personnel, equipment, and operating supplies to the site. For this contract, mobilization costs shall be included in the unit price established in the Bid Proposal Form for **Turfgrass Maintenance**.

Docusign Envelope ID: AF779746-0BF6-4F3A-A41C-2CD24AF79F2C

49. Initial Litter and Debris Removal

A. The Contractor shall remove all litter and debris from all areas within the site, including turf, sidewalks, beds, grass medians, concrete medians, curblines, and curb drains, to be serviced before beginning the mowing operation. Tearing, ripping, or scattering the litter by the mowing operations is not permitted.

B. Debris is items which can be safely picked up by two men and loaded into an open flatbed truck.

C. The Contractor shall remove the following litter and debris before mowing:

- Mand-Made Items: Man-made items such as bottles, cans, paper, tires, tire pieces, lumber, vehicle parts, junk metal, shopping carts, small appliances, furniture, and other such items. It is not intended that minute objects such as cigarette butts, chewing gum wrappers, and similarly sized items be included in the items to be removed from the job site.
- Yard Waste: Fallen trees, palm fronds, flower stalks, limbs, branches, brush, fallen leaves, pine needles, and other plant debris. The intent removes the vegetation where it causes an unsightly condition or unsafe nuisance. The Contractor shall remove fallen limbs and branches lying on the ground which have a 4-inch diameter or less at the base of the limb. The Contractor shall also remove fallen trees which have a trunk of 4-inch diameter or less measured 4½ feet above the ground. All such material, which is defined as "yard waste" by the City Solid Waste Division, shall be removed and delivered to the Old Kings Road Landfill at 8540 Old Kings Road.
- Tires: The Contractor shall remove individual tires and pieces of tires. For the transport of nine (9) waste tires or more, the Contractor shall utilize a licensed waste tire transporter or obtain a Waste Tire Transporter License (WTTL) and submit one (1) copy to the Contract Manager within thirty (30) days after receipt of the Contract. The WTTL requires an application fee of $100 and the posting of a $25,000 bond. Contact Detective Tomberg at Mtomberg@coj.net (904-705-9978) or Thomas Hudson at Thudson@coj.net (904-255-7501) to request a registration packet for the WTTL. The Contractor shall remove tires from the site and dispose of them at a legal landfill or recycle facility which will accept tires.
- Dead Animals: The Contractor shall place each dead animal encountered on the work site into a plastic garbage bag and securely close. The Contractor shall place the bag along the adjacent street and notify the Contract Manager of the dead animal's location. The Contract Manger will arrange for disposal by the Animal Control and Protective Services Division. The Contractor will not be responsible for the removal and disposal of dead animals.

D. The cost of Initial Litter and Debris is to be included in the unit price established in the Bid Proposal Form for **Litter**.

50. Line Trimming/Treatment

A. During each mowing operation, the Contractor shall remove all weeds from paved areas such as curb lines, curb drains, concrete medians, cracks and joints in all sidewalks, and areas covered with concrete riprap, rock, or gravel within the work limits of each site.

B. Weeds are considered vegetation, such as annual and perennial weeds, plant seedlings, vines, and turfgrass growing into the areas listed above. Weeding also includes the removal of vines growing on structures and fences. Weeding may be accomplished by hand and by mechanical and chemical means with one exception – strings trimmers must be used along fence lines unless the Contract Manager has approved the use of chemicals.

C. When using herbicide, the Contractor shall strictly follow label instructions and avoid overspray of adjacent plants. If the Contract Manager determines the deterioration of an existing plant is caused by herbicide overspray, the Contractor shall replace the affected plant.

D. Herbicide treatment under or around trees, signposts, and fences is prohibited.

E. The cost of Line Trimming/Treatment is to be included in the unit price established in the Bid Proposal Form for **Turfgrass Maintenance**.

Docusign Envelope ID: AF779746-0BF6-4F3A-A41C-2CD24AF79F2C

51. Mowing

A. The Contractor shall use commercial grade, high production mowing equipment to mow all turfgrass areas within the work limits of each site. Turfgrass areas are defined are vegetated areas regularly mowed. Vegetation in turfgrass may include turfgrass, native grasses, vines, weeds, and small trees and shrubs with stem diameters of up to two (2) inches measured six (6) inches above the ground.

B. The use of herbicides or farm or larger tractors with rough cut rotary mowers is not permitted to accomplish the mowing operations.

C. The Contractor shall mow turfgrass to the height recommended by the Contract Manager for the predominate grass species found at each site – typically between 1.5 to 3-inches, but no higher than 4-inches. The Contractor shall set the minimum height of cut to prevent scalping of the turf and injury to root systems. The Contractor will be responsible to re-sod areas that are scalped and do not recover within thirty (30) days and warranty the turf for sixty (60) days or until rooted. Any dead grass shall be replaced until established.

D. The Contractor shall use only string trimmers and small walk-behind mowers (around 22" wide) in vegetated areas not easily accessible to large mowing machines or where mowing machines may damage existing turf or disturb the ground, such as in ditches, wet detention areas, or the back of ditches not accessible to mowers. The Contractor shall use extreme care to avoid damage to the trunks of existing plants that shall remain.

E. Where fences or walls exist bordering or within the site, the Contractor shall mow within six (6) inches of the structure, completing the cut to the edge with a string trimmer, being careful not to damage the fence. Damage to fencing will be the responsibility of the Contractor to repair/replace.

F. The Contractor shall take extreme care to keep clippings off adjacent property. Mower discharge shall not face the adjoining property or streets when mower discharge will be deposited outside the mowing limits.

G. The Contractor shall notify the Contract Manager when a dense area of exiting trees and understory exists within the site (the "tree line") before beginning work. The Contract Manager may establish and approve a modification of the cut area which stops at the tree line, instead of the right-of-way or property line of the site.

H. The cost of Mowing is to be included in the unit price established in the Bid Proposal Form for **Turfgrass Maintenance**.

52. Trimming

A. The Contractor shall immediately before or after each mowing, use a string trimmer to trim vegetation around all vertical obstacles or structures, sidewalks, and curblines, including the joint between the asphalt or roadway that meets the curbline. This includes all concrete medians and bull noses within the work limits and within vegetated areas such as buildings, trees, walls, columns, fences, and signposts. The Contractor shall also use a string trimmer to mow in areas inaccessible to mowers, such as in wet areas and on steep slopes. Trimmed vegetation shall match the mowing height.

B. When using the string trimmer, the Contractor shall be careful not to damage vertical obstacles, particularly tree trunks and shrubs. The Contractor shall use only string trimmers equipped with adequate safety devices to protect the operator from flying debris and ensure that all trimming operators are safely performing the work.

C. Herbicide treatment under or around trees, signposts, and fences is prohibited.

D. The cost of Trimming is to be included in the unit price established in the Bid Proposal Form for **Turfgrass Maintenance**.

53. Edging

A. The Contractor shall edge all sites selected for edging at the frequency specified by this solicitation.

B. For each scheduled edging cycle, the Contractor shall use a mechanical blade edger to edge all turf areas adjacent to walkways, curbing, roadways, sidewalks, driveways, parking lots, and pavement slabs. The Contractor shall use a sting trimmer only in areas inaccessible to a blade edger. After edging, the Contractor shall remove edging debris, grass, or vine runners which have grown over pavement or into plant beds. The Contractor shall blow/ vacuum/sweep all sidewalks, curblines, and curb gutters after every edging operation.

C. The cost of Edging is to be at the unit price established in the Bid Proposal Form for **Edging**.

54. Cleanup After Landscape Maintenance Operations (Blowing/Vacuuming/Sweeping)

A. At the end of each maintenance cycle, the Contractor shall remove grass clippings, leaves, and other debris that existed at the start of the maintenance service or was generated during the maintenance cycle. The Contractor shall remove debris by blowing/vacuuming/sweeping as needed. The Contractor shall schedule mowing operations at each site to ensure cleanup is completed by the end of the day (debris created by the landscape maintenance operations shall not be left on roads and sidewalks overnight).

B. The Contractor shall not, at any time, blow or sweep grass clippings or other debris onto a street, driveway, sidewalk, parking lot, private property, or down storm drains.

C. The City will reimburse the Contractor for the disposal fees charged by a legal disposal facility which accepted the litter/debris generated by the landscape maintenance operations.

D. The Cleanup (Blowing,/Vacuuming/Sweeping) area is the length of the site in linear miles. For roads with no medians, this would be both sides of the site. For roads with median dividers, this length is doubled to account for both sides of the site, including both sides of the median.

E. The cost of Cleanup (Blowing/Vacuuming/Sweeping) to be included in the unit price of the Bid Proposal Form for **Cleanup**.

55. Bed Maintenance

A. The Contractor shall provide bed maintenance as scheduled and at the sites shown in **EXHIBIT A**. Beds include plant beds, mulch, gravel beds with no shrubs, and/or groundcovers. The Contractor shall keep beds free of weeds. Weeds are considered vegetation, such as annual and perennial weeds, plant seedlings, vines, and turfgrass growing into beds not intended for such vegetation. In addition, the Contractor shall remove dead plants, litter, and debris such as pinecones, aluminum cans, trash, bottles, fallen tree limbs, and excessive buildup of dead leaves where thickness of dead leaves exceeds 2-inches.

B. Weeding in beds may be accomplished by hand, mechanical, and/or chemical means. When using herbicide, the Contractor shall strictly follow label instructions and avoid overspray on adjacent plants. If the Contract Manager determines that the deterioration of an existing plant is caused by herbicide overspray, the Contractor shall replace the affected plant with a new plant of equal size, at no cost to the City.

C. The Contractor shall prune trees, palms, shrubs, groundcovers, and ornamental grasses within beds as part of each bed maintenance visit.

D. A PWML inspector, if required, shall supervise all pruning operations to ensure pruning is in accordance with sound horticultural practice.

E. The Contractor shall prune trees and palms in beds to 8-feet and remove suckers, low hanging branches, palm fronds, and palm fruit stems that interfere with vehicular or pedestrian circulation adjacent to the beds. When pruning, the Contractor shall remove branches with a sharp cut and no tearing of the bark. The Contractor shall remove branches just above the branch collar (do not leave branch stubs). Branch removal is limited to branches with a 2-inch diameter or less, measured just above the branch collar.

Docusign Envelope ID: AF779746-0BF6-4F3A-A41C-2CD24AF79F2C

F. The Contractor shall prune groundcovers and shrubs to remove damaged, broken, or dead branches and branches heavily infected with disease or insects. The Contractor shall also selectively prune back runners of groundcovers and stems of shrubs that have extended beyond the natural mass of the planting or beyond the plant bed line. The Contractor shall prune ornamental shrubs to maintain the current height or to develop a more natural height of the plants, and prune shrubs to maintain a 12-inch buffer between all curbs and turf edges, or as directed by the Contract Manager. The Contractor shall prune plants to maintain a neat appearance, to ensure full seasonal flower bloom, to develop a more natural shape, and to direct plant growth into a continuous mass throughout the bed area where they are planted (do not prune individual plants in mass plantings into formal shapes: i.e., individual round balls of dwarf yaupon).

G. The Contractor shall prune ornamental grasses once per year in February. The Contractor shall prune back each clump of grass all the way to the ground (do not leave grass stalks above the ground level). Ornamental grass clippings may be used as mulch below ornamental grasses but must be spread out in a uniform pattern.

H. The Contractor shall prune hedges to develop a uniform height and spread, and to allow the individual shrubs to grow into a continuous row of vegetation without gaps.

I. The Contractor shall edge all bed perimeters adjacent to grass areas on every service.

J. The Contractor shall edge all curbs where plants/groundcover are extending on or over the curb on every service.

K. The cost of Bed Maintenance is to be at the unit price established in the Bid Proposal Form for **Bed Maintenance**.

56. Attachments to the Bid Submittal

The following documents must be attached to the 1Cloud bid submittal:

- Bid Proposal Form
- Proposal Schedule
- Business References Form
- Pest Control and Herbicide Technician Form
- Documentation of having successfully completed a year-long accumulative commercial landscape maintenances or City, County, or State RoW mowing contract(s) in the last year with a minimum annual (per year) aggregate billing value of two million dollars ($2,000,000).
- Bid Bond
- Insurance Agent Letter or Email Confirming Their Ability to Provide the Required Coverages
- Addenda (signed and dated), if applicable

Docusign Envelope ID: AF779746-0BF6-4F3A-A41C-2CD24AF79F2C

Attachment "A"
MLM - North Neighborhoods

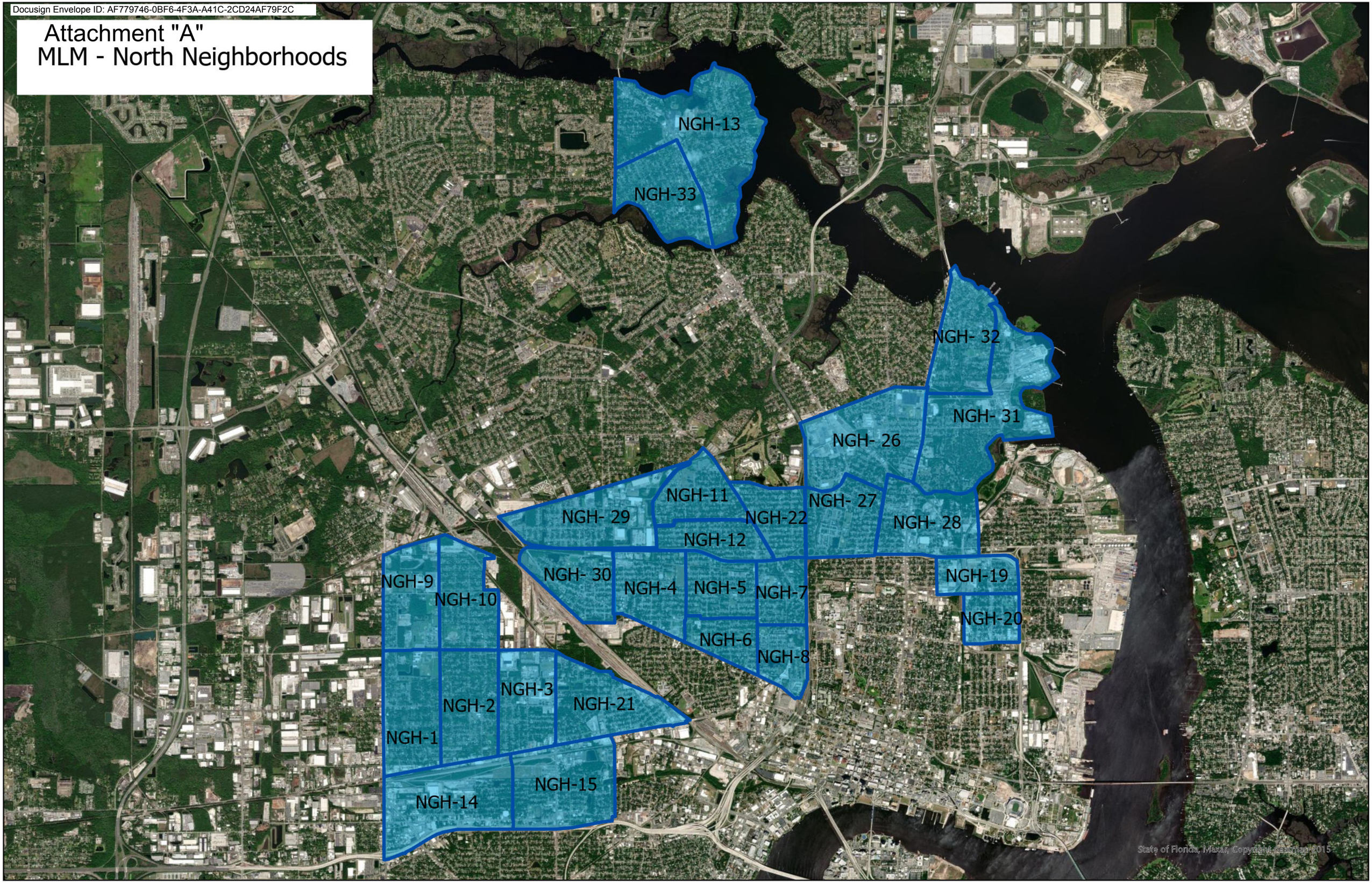

Docusign Envelope ID: AF779746-0BF6-4F3A-A41C-2CD24AF79F2C

MLM - North Right of Ways

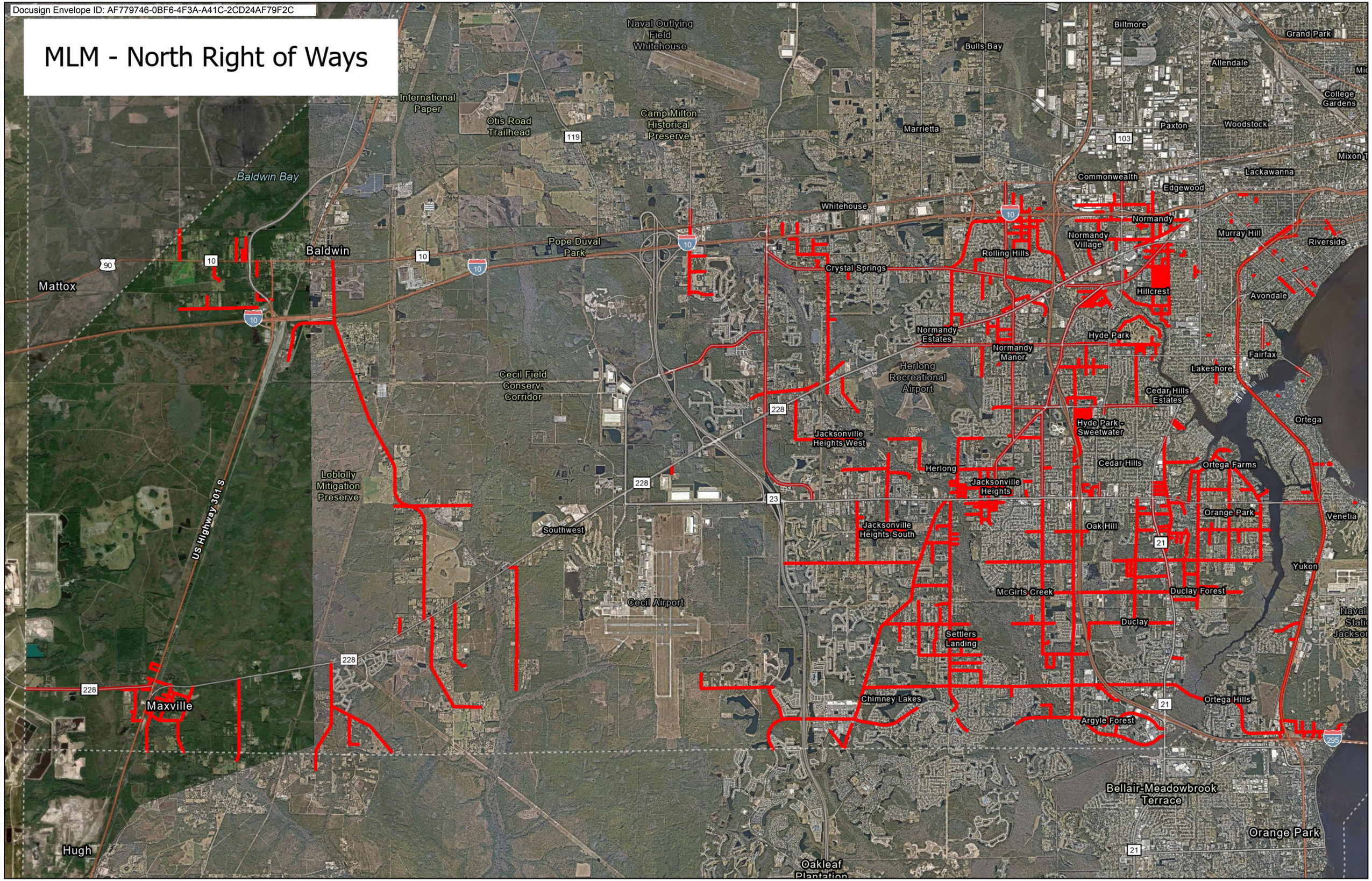

Docusign Envelope ID: AF779746-0BF6-4F3A-A41C-2CD24AF79F2C

MLM - North Right of Ways

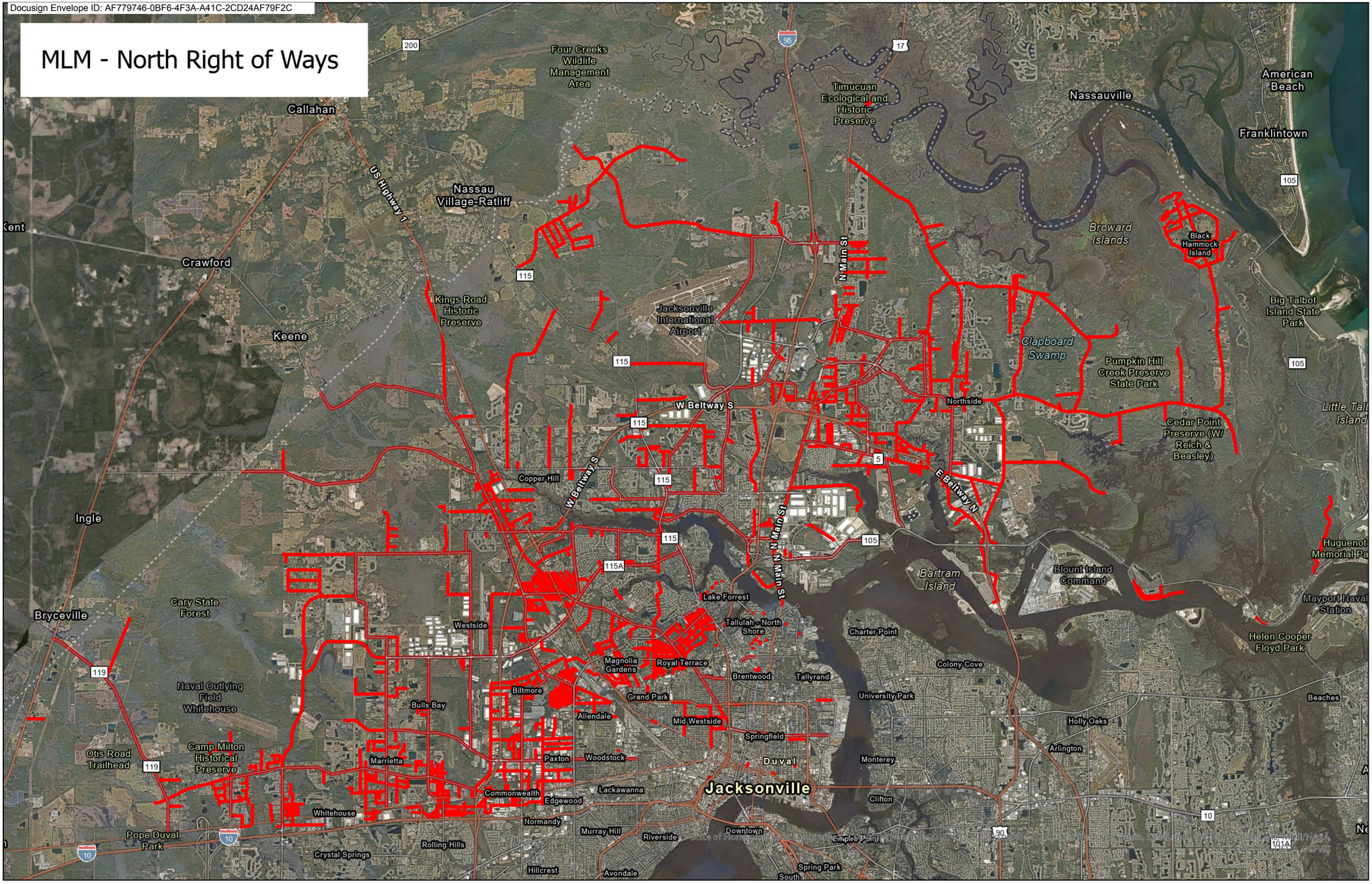

Docusign Envelope ID: AF779746-0BF6-4F3A-A41C-2CD24AF79F2C

Attachment "B"

MLM North Neighborhoods

ID	Neighborhood	Zone Name	Mowing Area (acres)	Litter Area (acres)	Blowing Length (miles)	Edging Length (feet)
NGH-1	Woodstock	WOODSTOCK 1	32.1	32.1	19.9	41,926
NGH-2	Woodstock	WOODSTOCK 2	35.1	35.1	29.7	139,894
NGH-3	Woodstock	WOODSTOCK 3	23.6	23.6	20	115,353
NGH-4	Midwest	MIDWEST 1	27.3	27.3	27.6	176,558
NGH-5	Midwest	MIDWEST 2	24.7	24.7	27.1	189,870
NGH-6	Midwest	MIDWEST 3	17.9	17.9	20.1	142,656
NGH-7	Midwest	MIDWEST 4	11.3	11.3	12.7	84,417
NGH-8	Midwest	MIDWEST 5	13.2	13.2	13.7	78,040
NGH-9	Allendale	ALLENDALE 1	11.2	11.2	6.8	26,348
NGH-10	Allendale	ALLENDALE 2	40.2	40.2	24.5	91,431
NGH-11	Moncrief	MONCRIEF 1	25.24	25.24	21.54	134,019
NGH-12	Moncrief	MONCRIEF 2	26.55	26.55	24.17	178,746
NGH-13	Riverview 1	RIVERVIEW 1	67.8	67.8	34.7	25,105
NGH-14	Lackawanna	LACKAWANNA 1	36.5	36.5	23.6	58,639
NGH-15	Lackawanna	LACKAWANNA 2	36.6	36.6	29.9	100,179
NGH-19	Phoenix	PHOENIX 1	12.8	12.8	12.8	87,275
NGH-20	Phoenix	PHOENIX 2	15.1	15.1	15.5	106,593
NGH-21	Robinson's Addition	ROBINSON'S ADDITION	37.1	37.1	38.3	235,712
NGH-22	29th & Chase	29TH & CHASE	23.7	23.7	27.8	204,239
NGH- 26	Brentwood	BRENTWOOD 2	55.37	55.37	12.7	305,518
NGH- 27	Brentwood	BRENTWOOD 3	24.74	24.74	7.53	163,588
NGH- 28	Brentwood	BRENTWOOD 1	27.54	27.54	8.52	144,526
NGH- 29	Grand Park	GRAND PARK 1	42.5	42.5	11.19	212,487
NGH- 30	Grand Park	GRAND PARK 2	26.17	26.17	7.55	129,200
NGH- 31	Panama Park	PANAMA PARK 2	31.8	31.8	8.59	141,800
NGH- 32	Panama Park	PANAMA PARK 1	23.92	23.92	7.39	130,652
NGH- 33	Riverview 2	RIVERVIEW 2	36.35	36.35	10.17	27,454
	Total		**786.38**	**786.38**	**504.05**	**3,472,225**

Attachment "B"

North MLM ROW

North ROW ID	Site Contract Zone	Street Name	Street From	Street To	MLM Mowing Length (ft)	MLM Mowing Width (ft)	MLM Mowing Area (ac)	MLM Median Area (ac)	MLM Litter Area matching sum for this bid (ac)	MLM Blowing Length (mi)	MLM Bed Maintenance Area (ft2)	Ditch (Y/N)	MLM Edging Length (ft)	Concrete Dividers Area (ac) to receive vegetation contole.	Curb length (mi)	Curb Area (ft2)	Curb Area (ac) to receive vegetation controle	Sum of Mowing area, Median mowing area, Concrete dividers area and Curb area (ac)
ROW-1	North	GRANDE*	EDGEWOOD	E'LY END	643	12	0.18	0	0.18	0.25	0	No	0	0	0	0	0.00	0.18
ROW-10	North	UNION HAL PLACE	LUNA STREET	MELBA	614	17	0.24	0.73	1.10	0.36	0	No	1897	0	0.72	5702.4	0.13	1.10
ROW-100	North	TOWNSEND	RICKER	END	953	16	0.35	0	0.35	0.18	0	No	0	0	0	0	0.00	0.35
ROW-1000	North	KAREN*	110TH	111TH	280	15	0.25	0	0.25	0.05	0	No	0	0	0	0	0.00	0.25
ROW-1001	North	KEN	103RD ST	BUTTERCUP	1217	15	0.42	0	0.42	0.23	0	No	0	0	0	0	0.00	0.42
ROW-1003	North	KINGSBURY*	ELLIS	FOUNTAIN	644	8	0.25	0	0.25	0.12	0	No	0	0	0	0	0.00	0.25
ROW-1004	North	KINKAID	103RD ST	BARRACUDA	1810	25	1.04	0	1.16	0.34	0	No	4205	0	0.68	5385.6	0.12	1.16
ROW-1005	North	KINKAID*	103RD ST	SUSIE	875	24	0.48	0	0.54	0.17	0	No	680	0	0.34	2692.8	0.06	0.54
ROW-1006	North	KINKAID*	NOROAD	MC GLOTHIN	947	24	0.52	0	0.52	0.18	0	No	0	0	0	0	0.00	0.52
ROW-1007	North	KOHN	WILSON	THURSTON	900	20	0.41	0	0.41	0.17	0	No	0	0	0	0	0.00	0.41
ROW-1008	North	KRAFT RD	EASTPORT	EOP	3180	30	2.19	0	2.43	0.66	0	No	3880	0	1.32	10454.4	0.24	2.43
ROW-1009	North	LA MOYA	WESCONNETT	BULL RUN	2977	22	1.5	0	1.70	0.56	0	No	17862	0	1.12	8870.4	0.20	1.70
ROW-101	North	TOWNSEND	RICKER	MACBETH	1529	20	0.7	0	0.70	0.29	0	No	0	0	0	0	0.00	0.70
ROW-1010	North	LACLEDE	LENOX	N.END	816	17	0.32	0	0.32	0.15	0	No	0	0	0	0	0.00	0.32
ROW-1011	North	LAFORE	E.END	W.END	566	25	0.32	0	0.36	0.11	0	No	792	0	0.22	1742.4	0.04	0.36
ROW-1012	North	LAKE FOREST BLVD *	LEM TURNER	CONCORD BLVD.	1260	40	1.16	0.47	1.74	0.31	0	No	6129	0	0.62	4910.4	0.11	1.74
ROW-1013	North	LAKE FOREST BLVD/PICKET ST ISLAND*	@LAKE FOREST & PICKET	MEDIAN	0	0	0	0.25	0.28	0.07	0	No	377	0	0.14	1108.8	0.03	0.28
ROW-1014	North	LAKE FOREST/CALVIN ISLAND	@LAKE FOREST & CALVIN	MEDIAN	0	0	0	0.44	0.52	0.21	0	No	1125	0	0.42	3326.4	0.08	0.52
ROW-1015	North	LAKELAND	CAHOON	GREELAND	1318	10	0.3	0	0.30	0.25	0	No	0	0	0	0	0.00	0.30
ROW-1016	North	LAKELAND*	CAHOON	W. END	576	10	0.13	0	0.13	0.25	0	No	0	0	0	0	0.00	0.13
ROW-1017	North	LANE AVE	BEAVER	I-10	2904	29	1.93	0	2.13	0.55	0	No	17424	0	1.1	8712	0.20	2.13
ROW-1018	North	LANE AVE SOUTH*	EAST	AZUL CT	618	14	0.25	0	0.35	0.28	0	No	3708	0	0.56	4435.2	0.10	0.35
ROW-1019	North	LENOX	MEMORIAL PARK	LANE	4756	28	3.06	0	3.41	0.9	0	Yes	3420	0.02	1.8	14256	0.33	3.41
ROW-102	North	TRACER	BEAVER	GRAYSON	1675	45	1.73	0	1.73	0.32	0	No	0	0	0	0	0.00	1.73
ROW-1020	North	LEONID	LEM TURNER	DUNN	6818	34	5.32	0	5.89	1.29	0	Yes	40908	0.1	2.58	20433.6	0.47	5.89
ROW-1021	North	LESLIE	TIMUQUANA	105th	1025	22	0.52	0	0.52	0.19	0	No	0	0	0	0	0.00	0.52
ROW-1022	North	LILA	LEM TURNER	GRANT	1083	30	0.75	0	0.83	0.21	0	No	897	0	0.42	3326.4	0.08	0.83
ROW-1023	North	LINDA LN	Bronson Ln	SIBBALD	483	29	0.32	0	0.35	0.09	0	No	966	0	0.18	1425.6	0.03	0.35
ROW-1024	North	LINDBERG	HYDE GROVE	SAN JUAN AVE	878	22	0.44	0	0.44	0.17	0	No	0	0	0	0	0.00	0.44
ROW-1025	North	LOCKWOOD	JONES RD	W. DEAD END	1236	37	1.05	0	1.05	0.23	0	No	0	0	0	0	0.00	1.05
ROW-1026	North	LOIS	LENOX	ELLIS	942	15	0.32	0	0.32	0.18	0	No	0	0	0	0	0.00	0.32
ROW-1027	North	LONGREENE RD	EASTPORT	N END	661	32	0.49	0	0.49	0.13	0	No	0	0	0	0	0.00	0.49
ROW-1028	North	LYNN ST*	TIMUQUANA	OLD TIMUQUANA	70	25	0.25	0	0.25	0.01	0	No	0	0	0	0	0.00	0.25
ROW-1029	North	MACKINAW ISLAND*	@MACKINAW & ONTARIO ST.	MEDIAN	0	0	0	0.25	0.26	0.03	0	No	132	0	0.06	475.2	0.01	0.26
ROW-103	North	TRAIL RIDGE CT	TRAIL RIDGE RD	CUL-DE-SAC	790	16	0.29	0	0.29	0.16	0	No	0	0	0	0	0.00	0.29
ROW-1030	North	MACKLIN*	OLD KINGS RD	RAILROAD	275	25	0.25	0	0.25	0.05	0	No	0	0	0	0	0.00	0.25
ROW-1031	North	MAGELLAN*	BELLROSE	END	1655	18	0.68	0	0.68	0.31	0	No	0	0	0	0	0.00	0.68
ROW-1032	North	MAGILL	PRITCHARD	S. DEAD END	1257	32	0.92	0	0.92	0.24	0	No	0	0	0	0	0.00	0.92
ROW-1033	North	MALAGA*	CARMONA	END	1315	10	0.3	0	0.30	0.25	0	No	0	0	0	0	0.00	0.30
ROW-1034	North	MALCONE*	WESCONNETT	W.END	665	16	0.25	0	0.25	0.13	0	No	0	0	0	0	0.00	0.25
ROW-1035	North	MANNING CEM	NORMANDY	S.END	5940	15	2.05	0	2.05	1.13	0	No	0	0	0	0	0.00	2.05
ROW-1036	North	MAPLE MEADOWS	TOWERING PINES	PLEASANT PINES	1022	30	0.7	0	0.70	0.19	0	No	0	0	0	0	0.00	0.70
ROW-1037	North	MAPLE*	KINKAID	W. END	1264	16	0.46	0	0.46	0.24	0	No	0	0	0	0	0.00	0.46
ROW-1039	North	MARLEE	OLD MIDDLEBURG	SHINDLER	3100	35	2.49	0	2.49	0.59	0	No	0	0	0	0	0.00	2.49
ROW-104	North	TRAIL RIDGE RD	FOREST TRAIL	TRAIL RIDGE CT	2467	16	0.91	0.02	0.93	0.49	0	No	0	0	0	0	0.00	0.93
ROW-1040	North	MARSH HEN DR	ELEC BOX 1281	ELEC BOX 1331	963	25	0.55	0	0.75	0.56	0	No	5778	0	1.12	8870.4	0.20	0.75
ROW-1041	North	MARYLAND	GRAPEFRUIT ST		668	20	0.31	0	0.31	0.13	0	No	0	0	0	0	0.00	0.31
ROW-1042	North	MC CARGO	BEAVER	DRIGGERS	746	30	0.51	0	0.51	0.14	0	No	0	0	0	0	0.00	0.51
ROW-1043	North	MC CARGO	CANNON	I-10	1685	40	0.5	0	0.50	0.1	0	Yes	0	0	0	0	0.00	0.50
ROW-1044	North	MC CARGO	BEAVER	S. END	541	28	0.99	0	0.99	0.29	0	No	0	0	0	0	0.00	0.99
ROW-1045	North	MC GLOTHLIN	KINKAID	BRANNON	605	20	0.28	0	0.28	0.11	0	No	0	0	0	0	0.00	0.28
ROW-1046	North	MC GLOTHLIN	LAMBING	WEST END	764	30	0.53	0	0.53	0.14	0	No	0	0	0	0	0.00	0.53
ROW-1047	North	MC LENDON*	EDGEWOOD AVE	EDGEWOOD DR	205	15	0.25	0	0.25	0.04	0	No	0	0	0	0	0.00	0.25
ROW-1048	North	MC MANUS*	103RD	NORTH	586	26	0.35	0.21	0.72	0.44	0	No	4601	0	0.88	6969.6	0.16	0.72
ROW-1049	North	MEHARRY	MONCRIEF RD	PARIS	2360	12	0.65	0	0.81	0.45	0	No	14160	0	0.9	7128	0.16	0.81
ROW-105	North	TRANSYLVANIA	BLANDING	WESSCONNETT	1133	16	0.42	0	0.42	0.21	0	No	0	0	0	0	0.00	0.42
ROW-1050	North	MELVIN RD*	RICKER	EAST	674	20	0.31	0	0.36	0.13	0	No	2696	0	0.26	2059.2	0.05	0.36
ROW-1051	North	METTO	VALDURA	W. END	1870	17	0.73	0	0.73	0.35	0	No	0	0	0	0	0.00	0.73
ROW-1052	North	MIDDLE RD	JIM WRIGHT	BEAVER	1076	20	0.49	0	0.49	0.2	0	No	0	0	0	0	0.00	0.49

North MLM ROW

North ROW ID	Site Contract Zone	Street Name	Street From	Street To	MLM Mowing Length (ft)	MLM Mowing Width (ft)	MLM Mowing Area (ac)	MLM Median Area (ac)	MLM Litter Area matching sum for this bid (ac)	MLM Blowing Length (mi)	MLM Bed Maintenance Area (ft2)	Ditch (Y/N)	MLM Edging Length (ft)	Concrete Dividers Area (ac) to receive vegetation contole.	Curb length (mi)	Curb Area (ft2)	Curb Area (ac) to receive vegetation controle	Sum of Mowing area, Median mowing area, Concrete dividers area and Curb area (ac)
ROW-1053	North	MINNESOTA	301	700'W'LY	669	18	0.28	0	0.28	0.13	0	No	0	0	0	0	0.00	0.28
ROW-1054	North	MONCRIEF	EDGEWOOD	R.R.	5778	20	2.65	0	3.05	1.09	0	Yes	34668	0	2.18	17265.6	0.40	3.05
ROW-1055	North	MONCRIEF DINS	TROUT RIVER	I-295	2750	28	1.77	0	1.77	0.52	0	No	0	0	0	0	0.00	1.77
ROW-1056	North	MONCRIEF RD	SPORTSMAN CLUB	I-295	2085	40	1.91	0	1.91	0.39	0	No	0	0	0	0	0.00	1.91
ROW-1057	North	MONCRIEF	U.S. 1	EDGEWOOD	14254	15	9.82	0	10.80	2.7	0	Yes	85524	0	5.4	42768	0.98	10.80
ROW-1059	North	MONTWARD	BISCAYNE	DUNN AVE	1826	40	1.68	0	1.81	0.35	0	No	3652	0	0.7	5544	0.13	1.81
ROW-106	North	TRILBY	SHINDLER	E. END	1109	30	0.76	0	0.76	0.21	0	No	0	0	0	0	0.00	0.76
ROW-1060	North	MOOSE	NEW BERLIN RD	MOOSE RD N	2795	30	1.92	0	2.73	2.23	0	No	11180	0	4.46	35323.2	0.81	2.73
ROW-1061	North	MOREHOUSE	PARIS	BENEDICT	1810	18	0.75	0	0.87	0.34	0	No	10860	0	0.68	5385.6	0.12	0.87
ROW-1062	North	MORSE	FIRESTONE	WEST END	5266	32	3.87	0	3.87	1	0	No	0	0	0	0	0.00	3.87
ROW-1063	North	MOSES	FIRESTONE	GOODRICH	1285	23	0.68	0	0.68	0.24	0	No	0	0	0	0	0.00	0.68
ROW-1064	North	MOSSY ROCK CIR*	RICKER	END	589	30	0.41	0	0.41	0.11	0	No	0	0	0	0	0.00	0.41
ROW-1065	North	MYRTLE AVE ROW AND MEDIAN	KINGS RD	M.L.K. BLVD	5378	26	3.21	0.08	3.80	1.41	0	Yes	32285	0	2.82	22334.4	0.51	3.80
ROW-1066	North	SARATOGA BLVD/LEXINGTON DRIVE ISLAN	@SARATOGA & LEXINGTON DR.	MEDIAN	0	0	0	0.25	0.26	0.03	0	No	146	0	0.06	475.2	0.01	0.26
ROW-1067	North	NEW BERLIN RD	U.S. 17	STARRATT RD	6041	21	2.91	0	3.32	1.14	0	Yes	36246	0	2.28	18057.6	0.41	3.32
ROW-1068	North	NIBLICK*	HYDE GROVE	NORTH	625	25	0.36	0	0.36	0.12	0	No	0	0	0	0	0.00	0.36
ROW-1069	North	NIBLICK*	SAN JUAN	S.END	300	32	0.25	0	0.27	0.06	0	No	600	0	0.12	950.4	0.02	0.27
ROW-107	North	TROYAN ST*	PHELPS ST	END	452	19	0.25	0	0.25	0.09	0	No	0	0	0	0	0.00	0.25
ROW-1070	North	NORMANDY VILLAGE PKWY	NORMANDY	SPRINGBRANCH	2015	40	1.85	0.27	2.33	0.58	0	No	10405	0	1.16	9187.2	0.21	2.33
ROW-1071	North	NORTON LN*	Normandy Bl	Old Ga'ville Rd	236	10	0.25	0	0.25	0.04	0	No	0	0	0	0	0.00	0.25
ROW-1072	North	OAK ST*	IOWA	OLD KINGS RD	225	25	0.25	0	0.25	0.04	0	No	0	0	0	0	0.00	0.25
ROW-1073	North	OASIS ST	BEAM	LEM TURNER RD	581	30	0.4	0	0.40	0.11	0	No	0	0	0	0	0.00	0.40
ROW-1074	North	OCALA*	JACKSON	CAHOON	636	15	0.25	0	0.25	0.12	0	No	0	0	0	0	0.00	0.25
ROW-1076	North	OGALLA	PALMETTO	TROUT RIVER BV	850	30	0.59	0	0.59	0.16	0	No	0	0	0	0	0.00	0.59
ROW-1077	North	OGLESBY*	HARRISON	MONROE	632	10	0.25	0	0.25	0.12	0	No	0	0	0	0	0.00	0.25
ROW-1078	North	OKLAHOMA	JACKSON	CAHOON	629	30	0.43	0	0.43	0.12	0	No	0	0	0	0	0.00	0.43
ROW-1079	North	OLD GAINESVILLE	CHAFFEE	W.END	1353	30	0.93	0	1.02	0.26	0	No	780	0	0.52	4118.4	0.09	1.02
ROW-108	North	TURKEY	HALSEMA	END OF PAVING	1995	15	0.69	0	0.69	0.38	0	No	0	0	0	0	0.00	0.69
ROW-1080	North	OLD GAINESVILLE	BLAIR	N.E.'LY END	1625	20	0.75	0	0.75	0.31	0	No	0	0	0	0	0.00	0.75
ROW-1081	North	OLD MIDDLEBURG RD	HERLONG RD	LENOX AVE	6389	22	3.23	0.31	5.46	2.42	18480	No	41539	1.04	4.84	38332.8	0.88	5.46
ROW-1082	North	OLD MIDDLEBURG	I-295	103RD ST	12270	24	6.76	0	7.60	2.32	0	No	73620	0	4.64	36748.8	0.84	7.60
ROW-1083	North	OLD MIDDLEBURG	HYDE GROVE	I-295	2552	20	1.17	0	1.34	0.48	0	No	15312	0	0.96	7603.2	0.17	1.34
ROW-1084	North	ONTARIO ISLAND*	@ONTARIO AND MACKINAW	MEDIAN	0	0	0	0.25	0.26	0.04	0	No	227	0	0.08	633.6	0.01	0.26
ROW-1085	North	OSTEEN	CALIFORNIA	W. END	657	20	0.3	0	0.30	0.12	0	No	0	0	0	0	0.00	0.30
ROW-1086	North	PARK	LANE	LAKESHORE	4800	25	2.75	0	3.08	0.91	0	No	9970	0	1.82	14414.4	0.33	3.08
ROW-1087	North	PARK/ACOSTA ISLAND*	@PARK & ACOSTA	MEDIAN	0	0	0	0.25	0.26	0.04	0	No	197	0	0.08	633.6	0.01	0.26
ROW-1088	North	PARKER DR	STATE ST	GUN CLUB RD	570	40	0.52	0	0.52	0.11	0	No	0	0	0	0	0.00	0.52
ROW-1089	North	POST AND MARGARET TRIANGLE	INTERSECTION POST AND MARGARET	MEDIAN	0	0	0	0.25	0.26	0.04	0	No	205	0	0.08	633.6	0.01	0.26
ROW-109	North	TWIN RD & N	OLD KINGS RD	MONCRIEF	493	30	0.34	0	0.34	0.2	0	No	0	0	0	0	0.00	0.34
ROW-1090	North	POST/HAMILTON ISLAND	@POST & HAMILTON	MEDIAN	0	0	0	0.25	0.34	0.25	0	No	1314	0	0.5	3960	0.09	0.34
ROW-1091	North	POST/MELBA ISLAND*	@POST & MELBA	MEDIAN	0	0	0	0.25	0.26	0.03	0	No	164	0	0.06	475.2	0.01	0.26
ROW-1092	North	PRINCETON/BUENA VISTA ISLAND*	@PRINCETON & BUENA VISTA	MEDIAN	0	0	0	0.25	0.27	0.06	0	No	296	0	0.12	950.4	0.02	0.27
ROW-1093	North	RENNE DRIVE NORTH*	FROM 200'S	EMUNESS	2180	36	1.8	0.04	2.00	0.44	0	No	4680	0	0.88	6969.6	0.16	2.00
ROW-1094	North	FOREST TRAIL #29	MCCLELLAND	E.END	6595	10	1.51	0	1.51	1.25	0	No	0	0	0	0	0.00	1.51
ROW-1095	North	IRVINE*	COUGAR	W. END	935	12	0.26	0	0.26	0.18	0	No	0	0	0	0	0.00	0.26
ROW-1096	North	LENOX	LANE	NORMANDY	5195	29	3.46	0	3.82	0.98	0	Yes	31170	0	1.96	15523.2	0.36	3.82
ROW-1098	North	ASTRAL*	LENOX	LAKESHORE	315	12	0.25	0	0.27	0.06	0	Yes	630	0	0.12	950.4	0.02	0.27
ROW-1099	North	AVE B	MONCRIEF	EDGEWOOD	1256	20	0.58	0	0.67	0.24	0	Yes	5738	0	0.48	3801.6	0.09	0.67
ROW-11	North	CENTRAL AVE*	DESOTO	E END MAIN ST	591	30	0.41	0	0.41	0.03	0	No	0	0	0	0	0.00	0.41
ROW-110	North	VANGARD	AIRPORT CTR DR	LORD NELSON RD	72	30	0.25	0	0.25	0.01	0	No	0	0	0	0	0.00	0.25
ROW-1100	North	BOB -O- LINK	OLD KINGS RD	BOB -O LINK END	4045	30	2.79	0	2.79	0.77	0	Yes	0	0	0	0	0.00	2.79
ROW-1101	North	CHEROKEE HAMM	RED BASS DR	WATERVILLE RDW	1467	30	1.01	0	1.01	0.28	0	Yes	0	0	0	0	0.00	1.01
ROW-1102	North	CLAYTON	COMMONWEALTH	W. 005TH	2640	36	2.18	0	2.36	0.5	0	Yes	5280	0	1	7920	0.18	2.36
ROW-1103	North	COLVILLE	BULLS BAY RD	END	2060	15	0.71	0	0.85	0.39	0	Yes	4120	0	0.78	6177.6	0.14	0.85
ROW-1104	North	DIAMOND INTERSEC	GILIAD @	AMAZON	0	0	0	0.8	0.80	0.3	0	Yes	0	0	0	0	0.00	0.80
ROW-1105	North	EDWARDS CK RD&N	STARRATT RD	EOP	2847	35	2.29	0	2.29	0.54	0	Yes	0	0	0	0	0.00	2.29
ROW-1106	North	ELIZABETH LN	GILLEPIE	US17	1259	20	0.58	0	0.74	0.45	0	Yes	2829	0	0.9	7128	0.16	0.74
ROW-1107	North	ELLIS	12TH	BEAVER	9130	30	6.29	0	6.29	1.73	0	Yes	0	0	0	0	0.00	6.29
ROW-1108	North	ELLIS	RADIO	ALPHA	3948	15	1.36	0	1.36	0.75	0	Yes	0	0	0	0	0.00	1.36

North MLM ROW

North ROW ID	Site Contract Zone	Street Name	Street From	Street To	MLM Mowing Length (ft)	MLM Mowing Width (ft)	MLM Mowing Area (ac)	MLM Median Area (ac)	MLM Litter Area matching sum for this bid (ac)	MLM Blowing Length (mi)	MLM Bed Maintenance Area (ft2)	Ditch (Y/N)	MLM Edging Length (ft)	Concrete Dividers Area (ac) to receive vegetation contole.	Curb length (mi)	Curb Area (ft2)	Curb Area (ac) to receive vegetation controle	Sum of Mowing area, Median mowing area, Concrete dividers area and Curb area (ac)
ROW-1109	North	ELLIS	BEAVER	I-10	3300	20	1.52	0	1.75	0.63	0	Yes	1870	0	1.26	9979.2	0.23	1.75
ROW-111	North	VELMA*	LOIS	KINGSBURY	414	16	0.25	0	0.25	0.08	0	No	0	0	0	0	0.00	0.25
ROW-1110	North	ELLIS RD	I-10	NORMANDY	2435	22	1.23	0	1.40	0.46	0	Yes	6300	0	0.92	7286.4	0.17	1.40
ROW-1111	North	FINCH	U.S. 1	THRASHER	1850	30	1.27	0	1.27	0.35	0	Yes	0	0	0	0	0.00	1.27
ROW-1112	North	GILCHRIST	SIBBALD	U.S. 1	4300	40	3.95	0	3.95	0.81	0	Yes	0	0	0	0	0.00	3.95
ROW-1113	North	GRAND AVE	11TH AVE	LEM TURNER	2700	30	1.86	0	1.86	0.51	0	Yes	0	0	0	0	0.00	1.86
ROW-1114	North	HALSEMA	I-10	S. EOP	4164	33	3.15	0	3.44	0.79	0	Yes	420	0	1.58	12513.6	0.29	3.44
ROW-1115	North	HAMMOND	BEAVER	I-295	1445	25	0.83	0	0.83	0.27	0	Yes	0	0	0	0	0.00	0.83
ROW-1116	North	HASTINGS	CAHOON	PERMENTO	1912	25	0.88	0	0.88	0.29	0	Yes	0	0	0	0	0.00	0.88
ROW-1117	North	HERITAGE ESTATES	OLD PLANK RD	BUCKBOARD	3105	40	2.85	0	2.85	0.59	0	Yes	0	0	0	0	0.00	2.85
ROW-1118	North	HERLONG	NORMANDY	OLD MIDDLEBURG	12395	30	8.54	1	10.39	2.35	0	Yes	16093	0	4.7	37224	0.85	10.39
ROW-1119	North	HIDDENWOODS	OLD PLANK RD	N'LY CUL-DE-SAC	993	33	0.75	0	0.75	0.19	0	Yes	0	0	0	0	0.00	0.75
ROW-112	North	VERNELL	JACKSON	CAHOON	661	26	0.9	0	0.90	0.28	0	No	0	0	0	0	0.00	0.90
ROW-1120	North	HIGHWAY	CASSAT	LANE	6695	36	5.53	0	5.53	1.27	0	Yes	0	0	0	0	0.00	5.53
ROW-1121	North	HYATT RD	DUVAL RD	DEAD END	2543	25	1.46	0	1.46	0.48	0	Yes	0	0	0	0	0.00	1.46
ROW-1122	North	HYDE GROVE	OLD MIDDLEBURG	LANE	3940	20	1.81	0	2.08	0.75	0	Yes	7880	0	1.5	11880	0.27	2.08
ROW-1123	North	HYRAM*	WESCONNETT	WESTERLY	1000	30	0.69	0	0.69	0.19	0	Yes	0	0	0	0	0.00	0.69
ROW-1124	North	IMESON RD	GARDEN ST	PRITCHARD	13825	22	6.98	0	6.98	2.62	0	Yes	0	0	0	0	0.00	6.98
ROW-1125	North	IOWA	HARRELL	MITER	585	24	0.32	0	0.32	0.11	0	Yes	0	0	0	0	0.00	0.32
ROW-1126	North	IOWA	GARDEN	SYCAMORE RD	2790	27	1.73	0	1.73	0.53	0	Yes	0	0	0	0	0.00	1.73
ROW-1127	North	IRALOU	W. 005TH ST	CLAYTON	1781	30	1.23	0	1.23	0.34	0	Yes	0	0	0	0	0.00	1.23
ROW-1128	North	JACKSON	LANETTE	BEAVER	3565	30	2.46	0	2.71	0.68	0	Yes	4736	0	1.36	10771.2	0.25	2.71
ROW-1129	North	JACKSON*	LANETTE	OCALA	505	15	0.17	0	0.17	0.25	0	Yes	0	0	0	0	0.00	0.17
ROW-113	North	VISTA VERDE	SEABOARD	E.END	1587	12	0.44	0	0.44	0.3	0	No	0	0	0	0	0.00	0.44
ROW-1130	North	JACKSON	DEVOE	N. TO RAILROAD	1542	28	0.65	0	0.76	0.29	0	Yes	1500	0	0.58	4593.6	0.11	0.76
ROW-1131	North	JAMMES RD	103RD ST	TOWNSEND	10625	30	7.32	0	8.05	2.01	0	Yes	20580	0	4.02	31838.4	0.73	8.05
ROW-1132	North	JENKINS*	ORIOLE	FERNANDINA	416	14	0.25	0	0.25	0.08	0	Yes	0	0	0	0	0.00	0.25
ROW-1133	North	JENKINS*	TALLAHASSEE	WESTERLY	457	20	0.25	0	0.25	0.09	0	Yes	0	0	0	0	0.00	0.25
ROW-1134	North	JOLORU	MONROE SMITH	E. END	1798	20	0.83	0	0.83	0.34	0	Yes	0	0	0	0	0.00	0.83
ROW-1135	North	JUDY*	JOY	111TH	900	10	0.25	0	0.25	0.17	0	Yes	0	0	0	0	0.00	0.25
ROW-1136	North	JULIE*	SANTA BARBARA	ST ANDREWS	355	20	0.25	0	0.25	0.07	0	Yes	0	0	0	0	0.00	0.25
ROW-1137	North	JUNIA	GRAY	DUNN	707	27	0.44	0	0.44	0.13	0	Yes	0	0	0	0	0.00	0.44
ROW-1138	North	KANKAKEE	NILE	END	2045	25	1.17	0	1.17	0.39	0	Yes	0	0	0	0	0.00	1.17
ROW-1139	North	KATHERINE	GILLESPIE	U S 17	1650	20	0.76	0	1.00	0.67	0	Yes	3600	0	1.34	10612.8	0.24	1.00
ROW-114	North	VOORHIES	MONCRIEF RD	45TH ST.	860	18	0.36	0	0.42	0.16	0	No	5160	0	0.32	2534.4	0.06	0.42
ROW-1140	North	KATHY	LINDSEY	FOURAKER	1250	10	0.29	0	0.29	0.24	0	Yes	0	0	0	0	0.00	0.29
ROW-1141	North	KEITHAN	PICKETVILLE RD	END	1000	40	0.92	0	0.92	0.19	0	Yes	0	0	0	0	0.00	0.92
ROW-1142	North	KENNY	PICKETVILLE RD	MAUDE	1535	38	1.34	0	1.34	0.29	0	Yes	0	0	0	0	0.00	1.34
ROW-1143	North	KINGSBURY*	ELLIS	COMANCHEE	1663	10	0.38	0	0.49	0.31	0	Yes	2782	0	0.62	4910.4	0.11	0.49
ROW-1144	North	KITLER	LANIER	E END	1260	30	0.87	0	0.87	0.24	0	Yes	0	0	0	0	0.00	0.87
ROW-1145	North	LABELLE	HOLLYCREST	PLYMOUTH	842	14	0.27	0	0.33	0.16	0	Yes	1274	0	0.32	2534.4	0.06	0.33
ROW-1146	North	LAKE MARIETTA W	OLD PLANK	LAKE MARIETTA S	1243	20	0.57	0	0.57	0.24	0	Yes	0	0	0	0	0.00	0.57
ROW-1147	North	LAKE SHORE BV	NORMANDY	PARK	6105	20	2.8	0	3.22	1.16	0	Yes	12210	0	2.32	18374.4	0.42	3.22
ROW-1148	North	LAMBING	103RD ST	WAGENHAUS	5190	24	2.86	0	3.22	0.98	0	Yes	5044	0	1.96	15523.2	0.36	3.22
ROW-1149	North	LANETTE	CAHOON	WASSON	1302	21	0.63	0	0.63	0.25	0	Yes	0	0	0	0	0.00	0.63
ROW-115	North	WACISSA AVE	SW END	EDGEWOOD AVE N	1106	25	0.63	0	0.63	0.21	0	No	0	0	0	0	0.00	0.63
ROW-1150	North	LANIER RD	VERNICE	NEW BERLIN RD	7840	30	5.4	0	6.25	2.34	0	Yes	15680	0	4.68	37065.6	0.85	6.25
ROW-1151	North	LENNON	DENNARD	I-295	941	30	0.65	0	0.65	0.18	0	Yes	0	0	0	0	0.00	0.65
ROW-1152	North	LENOX AVE	HAMMOND	I-295	8525	34	6.65	0	7.24	1.61	0	Yes	27040	0	3.22	25502.4	0.59	7.24
ROW-1153	North	LEONA	OLD KINGS RD	END	1162	20	0.53	0	0.53	0.22	0	Yes	0	0	0	0	0.00	0.53
ROW-1154	North	LEWIS IND DR	12th ST	5th ST	2605	30	1.79	0	2.15	1	0	Yes	4460	0	2	15840	0.36	2.15
ROW-1155	North	LIMANN	U.S. 90	END	1965	30	1.35	0	1.35	0.37	0	Yes	0	0	0	0	0.00	1.35
ROW-1156	North	LINDSEY	HERLONG	NORMANDY	2341	22	1.18	0	1.34	0.44	0	Yes	5362	0	0.88	6969.6	0.16	1.34
ROW-1157	North	LLOYD	12TH ST	I-295	3758	40	3.45	0	3.45	0.71	0	Yes	0	0	0	0	0.00	3.45
ROW-1158	North	LONGSPUR	BRONSON LN	LONGSPUR CT	1473	20	0.68	0	0.68	0.28	0	Yes	0	0	0	0	0.00	0.68
ROW-1159	North	LOREE	Chenango Bv	OLD KINGS	1063	15	0.34	0	0.34	0.19	0	Yes	0	0	0	0	0.00	0.34
ROW-116	North	WADSWORTH*	MIDDLE RD	SHARMAN	450	20	0.25	0	0.25	0.09	0	No	0	0	0	0	0.00	0.25
ROW-1160	North	LORIDA*	U.S. 1	AGESON	385	16	0.14	0	0.17	0.07	0	Yes	770	0	0.14	1108.8	0.03	0.17
ROW-1161	North	LOSTCREEK	CUL-DE-SAC	CUL-DE-SAC	429	36	0.35	0	0.35	0.08	0	Yes	0	0	0	0	0.00	0.35

North MLM ROW

North ROW ID	Site Contract Zone	Street Name	Street From	Street To	MLM Mowing Length (ft)	MLM Mowing Width (ft)	MLM Mowing Area (ac)	MLM Median Area (ac)	MLM Litter Area matching sum for this bid (ac)	MLM Blowing Length (mi)	MLM Bed Maintenance Area (ft2)	Ditch (Y/N)	MLM Edging Length (ft)	Concrete Dividers Area (ac) to receive vegetation contole.	Curb length (mi)	Curb Area (ft2)	Curb Area (ac) to receive vegetation controle	Sum of Mowing area, Median mowing area, Concrete dividers area and Curb area (ac)
ROW-1162	North	LUKE	FIRESTONE	GOODRICH	1271	10	0.29	0	0.29	0.24	0	Yes	0	0	0	0	0.00	0.29
ROW-1163	North	LYNNWOOD*	WESCONNETT	WESTERLY	1065	30	0.73	0	0.80	0.2	0	Yes	579	0	0.4	3168	0.07	0.80
ROW-1164	North	MACCLENNY	U.S.301	W.END	767	30	0.53	0	0.53	0.15	0	Yes	0	0	0	0	0.00	0.53
ROW-1165	North	MACCLENNY	MAX-MACCLENNY	U.S.301	1298	35	1.04	0	1.04	0.25	0	Yes	0	0	0	0	0.00	1.04
ROW-1166	North	MACHELLE	BEAVER	N. END	2251	35	1.81	0	1.81	0.43	0	Yes	0	0	0	0	0.00	1.81
ROW-1167	North	MAGILL	PRITCHARD	JONES RD	3845	38	3.35	0	3.35	0.73	0	Yes	0	0	0	0	0.00	3.35
ROW-1168	North	MAGNOLIA*	NEW BERLIN RD	PALMETTO	824	20	0.38	0	0.38	0.16	0	Yes	0	0	0	0	0.00	0.38
ROW-1169	North	MAHAN	CRYSTAL SPR.	END	912	40	0.84	0	0.84	0.17	0	Yes	0	0	0	0	0.00	0.84
ROW-117	North	WAGENHALS	LAMBING	EAST END	1343	26	0.8	0	0.89	0.25	0	No	2686	0	0.5	3960	0.09	0.89
ROW-1170	North	MAHOU	YELLOW BLUFF	NE END	2027	20	0.93	0	0.93	0.38	0	Yes	0	0	0	0	0.00	0.93
ROW-1171	North	MAMIE	VERNA BLVD	RAMONA BLVD	824	22	0.42	0	0.42	0.16	0	Yes	0	0	0	0	0.00	0.42
ROW-1172	North	MANOTAK	LANE	OLD MIDDLEBURG	1935	20	0.89	0	1.02	0.37	0	Yes	3870	0	0.74	5860.8	0.13	1.02
ROW-1173	North	MAPLE	BEAVER ST	N. END	6138	30	4.23	0	4.23	1.16	0	Yes	0	0	0	0	0.00	4.23
ROW-1175	North	MARK	FIRESTONE	GOODRICH	1260	15	0.43	0	0.43	0.24	0	Yes	0	0	0	0	0.00	0.43
ROW-1176	North	MATTHEW	FIRESTONE	GOODRICH	1265	14	0.41	0	0.41	0.24	0	Yes	0	0	0	0	0.00	0.41
ROW-1177	North	MAUDE	LANE	OLD LANE	820	15	0.28	0	0.28	0.16	0	Yes	0	0	0	0	0.00	0.28
ROW-1178	North	MAX-MACCLENNY	U.S.301	COUNTY LINE	10755	73	18.02	0	18.02	2.04	0	No	0	0	0	0	0.00	18.02
ROW-1179	North	MAX-MIDDLEBURG	U.S.301	CO. LN.	5876	26	3.51	0	3.51	1.11	0	Yes	0	0	0	0	0.00	3.51
ROW-118	North	WALDEN	SHINDLER	COLLINS	3920	35	3.15	0	3.42	0.74	0	No	7840	0	1.48	11721.6	0.27	3.42
ROW-1180	North	MAXVILLE BV	NORMANDY	MAX-MIDDLEBURG	3132	38	2.73	0	2.98	0.68	0	Yes	3526	0	1.36	10771.2	0.25	2.98
ROW-1181	North	MC CARGO	BURMA	END	979	25	0.56	0	0.56	0.19	0	Yes	0	0	0	0	0.00	0.56
ROW-1182	North	MC CARGO*	RAMONA	LAKELAND	224	30	0.25	0	0.25	0.04	0	Yes	0	0	0	0	0.00	0.25
ROW-1183	North	MC CAUL	COMMONWEALTH	END	1407	30	0.97	0	0.97	0.27	0	Yes	0	0	0	0	0.00	0.97
ROW-1184	North	MC CLELLAND	NORMANDY	CO. LN.	9534	30	6.57	0	6.57	1.81	0	Yes	0	0	0	0	0.00	6.57
ROW-1185	North	MELSON	OLD KINGS ROAD	12TH STREET	2811	25	1.61	0	1.80	0.53	0	Yes	3268	0	1.06	8395.2	0.19	1.80
ROW-1186	North	MEMORIAL PARK	NORMANDY	RAMONA	6355	34	4.96	0	5.40	1.2	0	Yes	14614	0	2.4	19008	0.44	5.40
ROW-1187	North	MEMORIAL PARK	HIGDON	PASCHAL	1541	30	3.43	0	3.43	0.94	0	Yes	0	0	0	0	0.00	3.43
ROW-1188	North	MIRIAM	OLD KINGS RD	HARDING	1576	22	0.8	0	0.80	0.3	0	Yes	0	0	0	0	0.00	0.80
ROW-1189	North	MITER*	OLD KINGS	COLORADO	514	20	0.25	0	0.25	0.1	0	Yes	0	0	0	0	0.00	0.25
ROW-1190	North	MOCKINGBIRD	OLD KINGS RD	BOB-O-LINK	2485	32	1.83	0	1.83	0.47	0	Yes	0	0	0	0	0.00	1.83
ROW-1191	North	MOHAWK ST*	SALLE	E. MANOTAK	800	20	0.37	0	0.37	0.15	0	Yes	0	0	0	0	0.00	0.37
ROW-1192	North	MONCRIEF DINS	I-295	U.S. 1	5554	30	3.83	0	3.83	1.05	0	Yes	0	0	0	0	0.00	3.83
ROW-1193	North	MONCRIEF DINS	CIVIC CLUB	DUNN AVE	1934	30	1.33	0	1.46	0.37	0	Yes	3196	0	0.74	5860.8	0.13	1.46
ROW-1194	North	MONCRIEF DINS	TROUT RIVER	CIVIC CLUB RD	4852	32	3.56	0	3.56	0.92	0	Yes	0	0	0	0	0.00	3.56
ROW-1195	North	MONCRIEF RD	IMESON RD	UTSEY RD	2823	40	2.59	0	2.59	0.53	0	Yes	0	0	0	0	0.00	2.59
ROW-1196	North	MONROE SMITH	103RD ST	PARMAN	2772	25	1.59	0	1.96	1.02	0	Yes	5544	0	2.04	16156.8	0.37	1.96
ROW-1197	North	MONROE SMITH	103RD ST	N. END	3828	30	2.64	0	2.79	0.42	0	Yes	2640	0	0.84	6652.8	0.15	2.79
ROW-1198	North	MONROE ST	OGLESBY	OCALA	455	25	0.26	0	0.26	0.09	0	Yes	0	0	0	0	0.00	0.26
ROW-1199	North	MONTE	BEAVER	N. END	1181	20	0.54	0	0.54	0.22	0	Yes	0	0	0	0	0.00	0.54
ROW-12	North	APPLETON ISLAND	@BLANDING BLV. & BAYVIEW RD.	MEDIAN	0	0	0	0.26	0.31	0.13	0	No	705	0	0.26	2059.2	0.05	0.31
ROW-1200	North	MORSE	JAMMES RD	METCALF	8820	29	5.87	0	6.48	1.67	0	Yes	14658	0	3.34	26452.8	0.61	6.48
ROW-1201	North	MULL	PLYMOUTH	S.END	1981	12	0.55	0	0.55	0.38	0	Yes	0	0	0	0	0.00	0.55
ROW-1202	North	MUNCIE	HYDE GROVE	S.END	2651	10	0.61	0	0.61	0.5	0	Yes	0	0	0	0	0.00	0.61
ROW-1203	North	MURIEL	LANE	W. END	1277	16	0.47	0	0.47	0.24	0	Yes	0	0	0	0	0.00	0.47
ROW-1204	North	NAOMI	PULASKI	FIELDS	1467	20	0.67	0	0.67	0.28	0	Yes	0	0	0	0	0.00	0.67
ROW-1205	North	NATHAN HALE	NORMANDY	S.END	11235	35	9.03	0	9.03	2.13	0	Yes	0	0	0	0	0.00	9.03
ROW-1206	North	NEW BERLIN RD	HECKSHER DR	CEDAR PT RD	19991	32	14.69	0	16.06	3.78	0	Yes	14420	0	7.56	59875.2	1.37	16.06
ROW-1207	North	NEW YORK	COLLINS	NORTH END	507	12	0.25	0	0.25	0.1	0	Yes	0	0	0	0	0.00	0.25
ROW-1208	North	NOAH	PULASKI	EOP	2298	20	1.06	0	1.06	0.44	0	Yes	0	0	0	0	0.00	1.06
ROW-1209	North	NOMAD	MANSON	LAKE MARIETTA W	1275	38	1.11	0	1.11	0.24	0	Yes	0	0	0	0	0.00	1.11
ROW-121	North	WATERVILLE RD	RED BASS DR	E.END	4845	10	1.11	0	1.11	0.27	0	Yes	0	0	0	0	0.00	1.11
ROW-1210	North	NORMANDY ACRES	NORMANDY	N.END	1263	39	1.13	0	1.13	0.24	0	Yes	0	0	0	0	0.00	1.13
ROW-1211	North	NOROAD	OLD MIDDLEBURG	W.END	6500	25	3.73	0	4.18	1.23	0	Yes	13034	0	2.46	19483.2	0.45	4.18
ROW-1212	North	OAKHURST	SMYRNA	GAINESVILLE	2240	32	1.65	0	1.65	0.42	0	Yes	0	0	0	0	0.00	1.65
ROW-1213	North	OCALA	BULLS BAY RD	HARRISON	1485	24	0.82	0	0.82	0.28	0	Yes	0	0	0	0	0.00	0.82
ROW-1214	North	OGALLA*	GRAY	DUNN	675	14	0.25	0	0.25	0.13	0	Yes	0	0	0	0	0.00	0.25
ROW-1215	North	OLD GAINESVILLE	CHAFFEE	E. OF NORTON RD	4568	26	2.73	0	3.05	0.87	0	Yes	1230	0	1.74	13780.8	0.32	3.05
ROW-1216	North	OLD LANE	LANE	DAVELL	1298	30	0.89	0	0.89	0.25	0	Yes	0	0	0	0	0.00	0.89
ROW-1217	North	OLD PLANK RD	BEAVER	I-295	1700	30	1.17	0	1.17	0.32	0	Yes	0	0	0	0	0.00	1.17

North MLM ROW

North ROW ID	Site Contract Zone	Street Name	Street From	Street To	MLM Mowing Length (ft)	MLM Mowing Width (ft)	MLM Mowing Area (ac)	MLM Median Area (ac)	MLM Litter Area matching sum for this bid (ac)	MLM Blowing Length (mi)	MLM Bed Maintenance Area (ft2)	Ditch (Y/N)	MLM Edging Length (ft)	Concrete Dividers Area (ac) to receive vegetation contole.	Curb length (mi)	Curb Area (ft2)	Curb Area (ac) to receive vegetation controle	Sum of Mowing area, Median mowing area, Concrete dividers area and Curb area (ac)
ROW-1218	North	ORANGE DALE	GILLESPIE	PALMETTO	1281	16	0.47	0	0.47	0.51	0	Yes	0	0	0	0	0.00	0.47
ROW-1219	North	OREGON	CAHOON	W. END	1849	30	1.27	0	1.27	0.35	0	Yes	0	0	0	0	0.00	1.27
ROW-122	North	WELLHAUSEN*	GRIFFIS		696	14	0.25	0	0.25	0.12	0	No	0	0	0	0	0.00	0.25
ROW-1220	North	ORIOLE	ROWE	EDGEWOOD	1300	15	0.45	0	0.54	0.25	0	Yes	600	0	0.5	3960	0.09	0.54
ROW-1221	North	ORME	E. END	W. END	5301	38	4.62	0	4.62	1	0	Yes	0	0	0	0	0.00	4.62
ROW-1222	North	ORTEGA FARMS BV	TIMUQUANA	SEABOARD	5675	13	1.69	0	2.08	1.07	0	Yes	111350	0	2.14	16948.8	0.39	2.08
ROW-1223	North	ORTEGA FARMS BV	118TH	TIMUQUANA	4895	25	2.81	0	3.15	0.93	0	Yes	9790	0	1.86	14731.2	0.34	3.15
ROW-1224	North	ORTON	PLYMOUTH	S.END	1979	14	0.64	0	0.64	0.37	0	Yes	0	0	0	0	0.00	0.64
ROW-1225	North	OSTEEN	KEN	END	1180	20	0.54	0	0.54	0.22	0	Yes	0	0	0	0	0.00	0.54
ROW-1226	North	OVELLA	SEABOARD	BLANDING	2055	10	0.47	0	0.47	0.39	0	Yes	0	0	0	0	0.00	0.47
ROW-1227	North	OWEN	CLEVELAND	MONCRIEF RD	2470	24	1.36	0	1.69	0.92	0	Yes	5186	0	1.84	14572.8	0.33	1.69
ROW-1228	North	OWENS RD	YANKEE CLIPPER	DUVAL RD	12635	40	11.6	0	12.65	2.89	0	Yes	2437	0	5.78	45777.6	1.05	12.65
ROW-1229	North	OWL	MOCKINGBIRD	BOB-O-LINK	1189	32	0.87	0	0.87	0.23	0	Yes	0	0	0	0	0.00	0.87
ROW-123	North	WESCONNETT	TIMUQUANA	S. TO BLANDING	6190	26	3.69	0.08	4.20	1.17	0	Yes	37457	0	2.34	18532.8	0.43	4.20
ROW-1230	North	PALMETTO*	MAGNOLIA	PONCE BV	429	26	0.26	0	0.30	0.11	0	Yes	858	0	0.22	1742.4	0.04	0.30
ROW-1231	North	PANDA	COUGAR	E. END	660	24	0.36	0	0.36	0.13	0	Yes	0	0	0	0	0.00	0.36
ROW-1232	North	PANGOLA	PLYMOUTH	S.END	1984	12	0.55	0	0.55	0.38	0	Yes	0	0	0	0	0.00	0.55
ROW-1233	North	PANGOLA*	ALPHA	PLYMOUTH	593	14	0.25	0	0.25	0.11	0	Yes	0	0	0	0	0.00	0.25
ROW-1234	North	PARAGON	OLD KINGS RD	HARDING	1439	22	0.73	0	0.73	0.27	0	Yes	0	0	0	0	0.00	0.73
ROW-1235	North	PASCHAL	DEVOE	END	4975	27	0.79	0	0.79	0.24	0	Yes	0	0	0	0	0.00	0.79
ROW-1236	North	PATTERSON	U.S. 1	FEDERAL	1798	17	0.7	0	0.70	0.34	0	Yes	0	0	0	0	0.00	0.70
ROW-1237	North	PEAVY	COMMONWEALTH	N. END	1290	36	1.07	0	1.16	0.24	0	Yes	270	0	0.48	3801.6	0.09	1.16
ROW-1238	North	PENNSYLVANIA	PINE	MAXVILLE BV	1675	40	1.54	0	1.66	0.32	0	Yes	3350	0	0.64	5068.8	0.12	1.66
ROW-1239	North	PERMENTO	BEAVER	N. END	1603	18	0.66	0	0.66	0.3	0	Yes	0	0	0	0	0.00	0.66
ROW-124	North	WESCONNETT	TIMUQUANA	N. TO BLANDING	3335	20	1.53	0	1.76	0.63	0	Yes	20010	0	1.26	9979.2	0.23	1.76
ROW-1240	North	PERMENTO	RAMONA	KNOLL	2823	20	1.3	0	1.49	0.53	0	Yes	5646	0	1.06	8395.2	0.19	1.49
ROW-1241	North	PERMENTO	HAMMOND	I-10	1274	30	0.18	0	0.18	0.05	0	Yes	0	0	0	0	0.00	0.18
ROW-1242	North	PERNECIA*	JOY DR. S.	111TH ST	740	12	0.2	0	0.20	0.14	0	Yes	0	0	0	0	0.00	0.20
ROW-1243	North	PEYTON PLACE	FOURAKER	E. END	573	30	0.39	0	0.43	0.11	0	Yes	450	0	0.22	1742.4	0.04	0.43
ROW-1244	North	PLEASANT PINE	OLD PLANK RD	END	2948	35	2.37	0	2.37	0.56	0	Yes	0	0	0	0	0.00	2.37
ROW-1245	North	PLUMMER*	OLD KINGS	COUNTY LINE	32695	34	25.52	0	25.52	6.12	0	Yes	0	0	0	0	0.00	25.52
ROW-1246	North	PLYMOUTH	ELLIS	LAKESHORE	1330	10	0.31	0	0.40	0.25	0	Yes	2660	0	0.5	3960	0.09	0.40
ROW-1247	North	PLYMOUTH	LENOX	ELLIS	638	27	0.4	0	0.44	0.12	0	Yes	1276	0	0.24	1900.8	0.04	0.44
ROW-1248	North	RAMALLAH	CISCO GARDEN	CISCO GARDEN W	3936	25	2.26	0	2.26	0.76	0	Yes	0	0	0	0	0.00	2.26
ROW-1249	North	RAYMOND AVE*	FOURAKER RD	300' W'LY	283	20	0.25	0	0.25	0.05	0	Yes	0	0	0	0	0.00	0.25
ROW-125	North	WESTPORT	COLLINS	KERWIN	740	30	0.51	0	0.56	0.14	0	No	1480	0	0.28	2217.6	0.05	0.56
ROW-1250	North	REDPOLE	U.S. 1	RAILROAD	2000	28	1.29	0	1.29	0.38	0	Yes	0	0	0	0	0.00	1.29
ROW-1251	North	REDPOLL AVE	MONCIEF RD	LANKFORD RD	1895	30	1.31	0	1.44	0.36	0	Yes	3160	0	0.72	5702.4	0.13	1.44
ROW-1252	North	RENFROE*	CAMDEN	W END	729	10	0.25	0	0.25	0.15	0	Yes	0	0	0	0	0.00	0.25
ROW-1253	North	RIGDEN	OLD PLANK RD	N. END	2739	22	1.38	0	1.38	0.52	0	Yes	0	0	0	0	0.00	1.38
ROW-1254	North	TURKNETT	JAMMES	BLANDING	2887	24	1.59	0	1.59	0.55	0	Yes	0	0	0	0	0.00	1.59
ROW-1255	North	DIAMOND C LN	PLUMMER	DEAD END	2635	15	0.91	0	0.91	0.5	0	No	0	0	0	0	0.00	0.91
ROW-1256	North	PUMPKIN HILL	CEDAR PT RD	EOP	7130	34	5.57	0	5.57	1.35	0	No	0	0	0	0	0.00	5.57
ROW-1258	North	DINSMORE CEM.*	OLD KINGS RD	IOWA	300	10	0.25	0	0.25	0.06	0	Yes	0	0	0	0	0.00	0.25
ROW-126	North	WHEAT RD	GEORGE WD LN W	RIDGEWAY RD E	2524	20	1.16	0	1.33	0.48	0	No	5048	0	0.96	7603.2	0.17	1.33
ROW-1261	North	VALDURA	103RD ST	HEWITT	768	24	0.42	0	0.47	0.15	0	No	512	0	0.3	2376	0.05	0.47
ROW-1262	North	OHIO (MEDIA ST)*	SYCAMORE RD	S.END	358	12	0.25	0	0.25	0.07	0	Yes	0	0	0	0	0.00	0.25
ROW-1263	North	IMESON	COMMONWEALTH	PRITCHARD	11660	35	9.37	0	10.28	2.51	0	Yes	1684	0	5.02	39758.4	0.91	10.28
ROW-1264	North	NORTHSIDE 21ST W.	PEARCE ST	McMillian CANAL	1910	14	0.61	0	0.61	0.36	0	No	0	0	0	0	0.00	0.61
ROW-1265	North	XAVIER	MOREHOUSE	45TH ST	1438	15	0.5	0	0.60	0.27	0	No	8628	0	0.54	4276.8	0.10	0.60
ROW-1266	North	LONGLEAF	WESTSIDE	45TH ST	2100	21	1.01	0	1.01	0.4	0	Yes	0	0	0	0	0.00	1.01
ROW-1267	North	SPELLMAN	45TH ST	BENEDICT	2040	14	0.66	0	0.80	0.39	0	No	12240	0	0.78	6177.6	0.14	0.80
ROW-1268	North	118TH	BLANDING	JAMMES RD	2560	25	1.47	0	1.64	0.48	0	Yes	2880	0	0.96	7603.2	0.17	1.64
ROW-1269	North	8TH ST	I-95	MYRTLE AVE	1705	20	0.78	0	0.91	0.35	0	No	10230	0	0.7	5544	0.13	0.91
ROW-127	North	WHEAT RD	RICKER	HILLMAN	1300	25	0.75	0	0.84	0.25	0	No	5200	0	0.5	3960	0.09	0.84
ROW-1270	North	RITA ST*	42ND ST	NASH RD	366	14	0.25	0	0.28	0.07	0	No	2196	0	0.14	1108.8	0.03	0.28
ROW-1271	North	SPRING GROVE	45TH ST	RAILROAD	1878	40	1.72	0	1.85	0.36	0	No	11268	0	0.72	5702.4	0.13	1.85
ROW-1272	North	WEST SIDE BV	45TH ST	VERNON	3410	20	1.57	0	1.57	0.65	0	Yes	0	0	0	0	0.00	1.57
ROW-1273	North	13TH ST W	MONCRIEF RD	FAIRFAX ST	4995	24	2.75	0	3.10	0.95	0	Yes	29970	0	1.9	15048	0.35	3.10

North MLM ROW

North ROW ID	Site Contract Zone	Street Name	Street From	Street To	MLM Mowing Length (ft)	MLM Mowing Width (ft)	MLM Mowing Area (ac)	MLM Median Area (ac)	MLM Litter Area matching sum for this bid (ac)	MLM Blowing Length (mi)	MLM Bed Maintenance Area (ft2)	Ditch (Y/N)	MLM Edging Length (ft)	Concrete Dividers Area (ac) to receive vegetation contole.	Curb length (mi)	Curb Area (ft2)	Curb Area (ac) to receive vegetation controle	Sum of Mowing area, Median mowing area, Concrete dividers area and Curb area (ac)
ROW-1274	North	FAIRFAX ST	MLK JR. PKWY	KINGS RD	4311	8	0.79	0	1.09	0.82	0	Yes	20382	0	1.64	12988.8	0.30	1.09
ROW-1275	North	8TH ST E	MAIN ST	FLORIDA AVE	2805	14	0.9	0	1.08	0.5	0	No	16830	0	1	7920	0.18	1.08
ROW-1276	North	MONCRIEF RD	R.R.	DEAD END	8330	20	3.82	0	4.39	1.58	0	Yes	49980	0	3.16	25027.2	0.57	4.39
ROW-1277	North	GROVER RD	CEDAR POINT RD	END	8727	20	4.01	0	4.61	1.65	0	Yes	6800	0	3.3	26136	0.60	4.61
ROW-1278	North	SAMARITAN WAY	103RD	END OF SIDEWALK	6151	50	7.06	0	7.48	1.16	0	Yes	36800	0	2.32	18374.4	0.42	7.48
ROW-1279	North	8TH ST R/W	RAILROAD TRACKS	HAINES ST	2487	18	1.03	0	1.21	0.5	0	No	14922	0	1	7920	0.18	1.21
ROW-128	North	WILBERFORCE*	PARIS	SPELLMAN	673	14	0.25	0	0.30	0.13	0	No	4038	0	0.26	2059.2	0.05	0.30
ROW-1280	North	GRAND AVE MEDIANS & R/W	SOUTH SIDE OF BRIDGE	BALTIC ST	1029	28	0.66	0.27	1.07	0.39	16956	No	3643	0	0.78	6177.6	0.14	1.07
ROW-1281	North	HERSCHEL ST	WOODMERE ST	SHIRLEY AVE	1910	50	2.19	0	2.39	0.31	13320	No	11460	0.09	0.62	4910.4	0.11	2.39
ROW-1282	North	PLYMOUTH ST EAST SIDE	TALBOT AVE	McDUFF AVE	3225	32	2.63	0	2.87	0.67	6023	No	12	0	1.34	10612.8	0.24	2.87
ROW-1284	North	ROOSEVELT BLVD	WILLOW BRANCH	ROOSEVELT SERVICE BLVD	2409	19	1.05	0	1.28	0.45	0	No	2409	0.07	0.9	7128	0.16	1.28
ROW-1285	North	INTERSTATE CENTER DR	DEPAUL DR	CLARK RD	3555	38	3.1	0	3.34	0.67	0	No	14404	0	1.34	10612.8	0.24	3.34
ROW-1287	North	IMESON PARK BLVD	ZOO PKWY	BUSCH DR	5320	50	6.11	0.09	6.20	1.05	0	No	0	0	0	0	0.00	6.20
ROW-1288	North	COMMONWEALTH AVE	ELLIS RD	MCDUFF AVE	13101	6	1.8	0	2.70	2.48	0	No	78610	0	4.96	39283.2	0.90	2.70
ROW-1289	North	COLE RD	I-95	DUVAL RD	2580	32	1.89	0	2.06	0.48	0	Yes	4167	0	0.96	7603.2	0.17	2.06
ROW-129	North	WILKIE	CHAFFEE	END	574	25	0.33	0	0.33	0.11	0	No	0	0	0	0	0.00	0.33
ROW-1292	North	CAPPER RD (MEDIANS ONLY)	NORTH CAMPUS	WEST DEAD END	0	0	1.68	0.37	2.39	0.76	19185	No	2298	0.06	1.52	12038.4	0.28	2.39
ROW-1293	North	AZALEA DRIVE ISLAND	@DEAD END OF AZALEA DR.	MEDIAN	0	0	0	0.25	0.26	0.04	0	No	185	0	0.08	633.6	0.01	0.26
ROW-1294	North	OAKLEAF VILLAGE PKWY	Argyle Forest BLVD	MERCHANTS WAY	2385	33	1.81	0.09	2.32	0.85	0	Yes	11000	0.11	1.7	13464	0.31	2.32
ROW-1295	North	PRITCHARD MEDIAN	JONES RD	SPORTSMAN CLUB RD	13050	27	8.09	3.21	13.49	4.94	0	No	94328	0.39	9.88	78249.6	1.80	13.49
ROW-1296	North	PRITCHARD	SPORTSMAN CLUB RD	OLD KINGS RD	3000	40	2.75	1.5	4.83	1.14	0	Yes	18000	0.17	2.28	18057.6	0.41	4.83
ROW-1297	North	PRITCHARD	CISCO DR W	JONES RD	13459	55	16.99	1.06	20.16	5.1	0	Yes	89302	0.26	10.2	80784	1.85	20.16
ROW-13	North	NEW BRANDY BRANCH	U.S. 301	CANAL ST	1207	38	1.05	0	1.05	0.2	0	No	0	0	0	0	0.00	1.05
ROW-130	North	WILLIAMSON	TOWNSEND	END	623	35	0.5	0	0.50	0.12	0	No	0	0	0	0	0.00	0.50
ROW-1300	North	COLE RD W	SPAULDING RD	I-95	918	38	0.8	0	0.80	0.17	0	No	0	0	0	0	0.00	0.80
ROW-1301	North	COLE RD RD W	WOODLAND DR	END	3517	30	2.42	0	2.66	0.67	0	Yes	4591	0	1.34	10612.8	0.24	2.66
ROW-1304	North	SYCAMORE ST	MONCRIEF DINS	E.END	1193	17	0.47	0	0.47	0.23	0	Yes	0	0	0	0	0.00	0.47
ROW-1305	North	RAILROAD AVE	U.S. 90	RAILROAD AVE	1265	18	0.52	0	0.52	0.22	0	Yes	0	0	0	0	0.00	0.52
ROW-1306	North	BORDEN	US 1	WESTSIDE BV	574	15	0.25	0	0.25	0.11	0	Yes	0	0	0	0	0.00	0.25
ROW-1307	North	FIRESTONE RD	103RD ST	MORSE	7877	30	5.42	0	5.96	1.49	0	No	19895	0	2.98	23601.6	0.54	5.96
ROW-1308	North	CYLINDER RD	BEAVER	END	1518	15	0.52	0	0.52	0.29	0	No	0	0	0	0	0.00	0.52
ROW-1309	North	DEVOE	GARFIELD AVE	JACKSON	686	23	1.44	0	1.48	0.12	0	Yes	5007	0	0.24	1900.8	0.04	1.48
ROW-131	North	WILSON	FOURAKER	SPRING LAKE	1665	20	0.76	0	0.88	0.32	0	No	7894	0	0.64	5068.8	0.12	0.88
ROW-1310	North	DEVOE	BEAVER	MALLORY RD	1062	28	0.68	0.14	0.94	0.34	0	No	5626	0	0.68	5385.6	0.12	0.94
ROW-1311	North	DEVOE	HAMMOND AND DEVOE	GARFIELD	455	52	0.54	0.06	0.63	0.09	0	No	6133	0	0.18	1425.6	0.03	0.63
ROW-1312	North	PARRAMORE	COLLINS	S.END	3907	60	5.38	0	5.65	0.74	0	No	14454	0	1.48	11721.6	0.27	5.65
ROW-1313	North	CARNEGIE	BEAVER	END	1168	18	0.48	0	0.48	0.22	0	Yes	0	0	0	0	0.00	0.48
ROW-1315	North	COLLINS RD	RAMPART RD	OVERPASS	2604	15	0.9	0.28	1.38	0.56	0	Yes	17388	0	1.12	8870.4	0.20	1.38
ROW-1316	North	ETHEL RD	LANNIE	E-O-P	5768	40	5.3	0	5.30	1.09	0	Yes	0	0	0	0	0.00	5.30
ROW-1317	North	HAMMOND RD	CRYSTAL SPRINGS RD	RAMONA	4602	30	3.17	0.19	3.78	0.87	0	Yes	28389	0.1	1.74	13780.8	0.32	3.78
ROW-1318	North	CRYSTAL SPRINGS RD ROW AND MEDIAN	CHAFFEE	LENNOX	16245	30	11.19	0.5	13.00	3.52	0	Yes	101517	0.03	7.04	55756.8	1.28	13.00
ROW-1319	North	HAMMOND RD	NORMANDY	CRYSTAL SPRINGS RD	5161	45	5.3	0	5.68	0.98	0	No	30966	0.02	1.96	15523.2	0.36	5.68
ROW-132	North	WILSON	FOURAKER	I-295	3825	20	1.76	0	2.02	0.72	0	No	6000	0	1.44	11404.8	0.26	2.02
ROW-1320	North	LANE AVE	5TH STREET WEST	BEAVER ST	6709	25	3.85	0	4.31	1.27	0	Yes	40254	0	2.54	20116.8	0.46	4.31
ROW-1321	North	LANE AVE	OLD KINGS RD	5TH STREET WEST	9887	33	7.49	0	8.17	1.87	0	No	1312	0	3.74	29620.8	0.68	8.17
ROW-1322	North	ARGYLE FOREST	OLD MIDLEBRG S.	STAPPLES MILL DR	5041	94	10.88	0	11.25	0.95	0	Yes	20164	0.02	1.9	15048	0.35	11.25
ROW-1323	North	MALLORY RD	DEVOE	END	1018	30	2.17	0	2.17	0.6	0	Yes	0	0	0	0	0.00	2.17
ROW-1324	North	DUVAL RD	I 295	ARMSDALE RD	2616	35	2.1	0	2.10	1.58	0	No	0	0	0	0	0.00	2.10
ROW-1325	North	DUVAL RD	PECAN PARK RD	I 295	2592	100	5.9	0.4	6.64	0.94	0	No	2700	0	1.88	14889.6	0.34	6.64
ROW-1326	North	FORSYTH ST W AND EAST SIDE OF MYRTLE AVE N	CLEVELAND ST	BAY STREET	0	0	0	0.5	0.53	0.09	0	No	501	0	0.18	1425.6	0.03	0.53
ROW-1327	North	DILLON RD	OTIS RD	PAVEMENT CHANGE	8214	14	2.64	0	2.64	1	0	No	0	0	0	0	0.00	2.64
ROW-1328	North	YELLOW WATER RD	OVERPASS @	I-10	569	50	0.65	0	0.65	0.11	0	No	0	0	0	0	0.00	0.65
ROW-1329	North	TROUT R BV	I 295	SIBBALD RD	2094	33	1.59	0	1.59	0.65	0	Yes	0	0	0	0	0.00	1.59
ROW-133	North	WILSON	LANE	EDGEWATER	4384	16	1.61	0	1.91	0.83	0	No	27675	0	1.66	13147.2	0.30	1.91
ROW-1330	North	TROUT R BV	US 1	I 295	2697	40	2.48	0	3.38	2.48	0	No	4526	0	4.96	39283.2	0.90	3.38
ROW-1331	North	ALTA RD	NEW BERLIN RD	FAYE RD	9588	42	9.24	0.26	10.29	2.18	0	No	6384	0	4.36	34531.2	0.79	10.29
ROW-1333	North	CLARK RD	MAIN ST	BROWARD RD	3451	50	3.96	0.21	4.43	0.72	0	No	6213	0	1.44	11404.8	0.26	4.43
ROW-134	North	WOODLAND	DUVAL RD	S.END	3133	22	1.58	0	1.58	0.66	0	No	0	0	0	0	0.00	1.58
ROW-135	North	WORTHINGTON	FELDMAN	TAYLOR FIELD	1236	34	0.96	0	0.96	0.23	0	No	0	0	0	0	0.00	0.96

North MLM ROW

North ROW ID	Site Contract Zone	Street Name	Street From	Street To	MLM Mowing Length (ft)	MLM Mowing Width (ft)	MLM Mowing Area (ac)	MLM Median Area (ac)	MLM Litter Area matching sum for this bid (ac)	MLM Blowing Length (mi)	MLM Bed Maintenance Area (ft2)	Ditch (Y/N)	MLM Edging Length (ft)	Concrete Dividers Area (ac) to receive vegetation contole.	Curb length (mi)	Curb Area (ft2)	Curb Area (ac) to receive vegetation controle	Sum of Mowing area, Median mowing area, Concrete dividers area and Curb area (ac)
ROW-136	North	WYANDOTTE	OLD MIDDLEBURG	W. END	1399	21	0.67	0	0.67	0.26	0	No	0	0	0	0	0.00	0.67
ROW-137	North	WYNELL	I-295	EASTPORT RD	859	20	0.39	0	0.39	0.14	0	No	0	0	0	0	0.00	0.39
ROW-138	North	WYOMING	JACKSON	CAHOON	628	30	0.43	0	0.43	0.12	0	No	0	0	0	0	0.00	0.43
ROW-139	North	YACHT CLUB RD MEDIAN *	ROOSEVELT	VANDIVEER	0	0	0	0.28	0.40	0.32	0	No	1714	0	0.64	5068.8	0.12	0.40
ROW-14	North	NEW BRANDY BRANCH	CANAL ST	END	6685	38	5.83	0	5.83	1.14	0	Yes	0	0	0	0	0.00	5.83
ROW-141	North	YOUNGERMAN CIR*	ARGYLE FRST BV	BLANDING BV	5757	50	6.61	0.31	7.39	1.28	0	No	29690	0	2.56	20275.2	0.47	7.39
ROW-142	North	ZAMBITO RD. N.	ZAMBITO	W. END	2610	12	0.72	0	0.72	0.49	0	No	0	0	0	0	0.00	0.72
ROW-143	North	ZORA ST	OLD KINGS RD	W. END	961	30	0.66	0	0.66	0.18	0	No	0	0	0	0	0.00	0.66
ROW-144	North	TEEGER RD	CEDAR PT RD	N TO END	721	20	0.33	0	0.33	0.14	0	No	0	0	0	0	0.00	0.33
ROW-145	North	TERRAPIN CK LN	S R 9A	ALTA	2090	30	1.44	0	1.44	0.19	0	No	0	0	0	0	0.00	1.44
ROW-146	North	ASTOR PL*	SYCAMORE	SOUTH	432	8	0.25	0	0.25	0.08	0	No	0	0	0	0	0.00	0.25
ROW-147	North	AUDUBON ST*	MONCRIEF RD	E.END	689	8	0.25	0	0.25	0.13	0	No	0	0	0	0	0.00	0.25
ROW-148	North	AUTUMN LN	BLANDING	FALL	793	25	0.46	0	0.46	0.15	0	No	0	0	0	0	0.00	0.46
ROW-149	North	AVE B	EDGEWOOD	RAILROAD	5045	22	2.55	0	2.90	0.96	0	Yes	30270	0	1.92	15206.4	0.35	2.90
ROW-15	North	KER-DEL RD	V.C. JOHNSON	DUNN AVE	1636	30	1.13	0	1.13	0.23	0	Yes	0	0	0	0	0.00	1.13
ROW-150	North	AYRSHIRE ST	MOOSE RD	GUERNSEY ST	960	12	0.26	0	0.33	0.18	0	No	5258	0	0.36	2851.2	0.07	0.33
ROW-151	North	BARCO	SHINDLER	W. END	1351	30	0.93	0	0.93	0.86	0	No	0	0	0	0	0.00	0.93
ROW-152	North	BART*	EDGEWOOD AVE	FRANCIS	654	15	0.25	0	0.25	0.12	0	No	0	0	0	0	0.00	0.25
ROW-154	North	BAYMAR	JACKSON	MCCARGO	1313	30	0.9	0	0.90	0.25	0	No	0	0	0	0	0.00	0.90
ROW-156	North	BELLROSE	OLD MIDDLEBURG	SHINDLER	1994	30	1.37	0	1.37	0.38	0	No	0	0	0	0	0.00	1.37
ROW-157	North	BELLROSE*	SHINDLER	E. END	631	18	0.26	0	0.26	0.12	0	No	0	0	0	0	0.00	0.26
ROW-158	North	BELVA RD	DAVIS RD	E END	678	20	0.31	0	0.31	0.13	0	No	0	0	0	0	0.00	0.31
ROW-159	North	BENEDICT	AVE B	VOORHIES	3710	26	2.21	0	2.46	0.7	0	No	22260	0	1.4	11088	0.25	2.46
ROW-16	North	105TH ST	WESCONNETT	BLANDING	1403	20	0.64	0	0.74	0.27	0	No	2806	0	0.54	4276.8	0.10	0.74
ROW-160	North	BENLOCKE*	ORTEGA FARMS BV	300 FT N	160	20	0.25	0	0.25	0.03	0	No	0	0	0	0	0.00	0.25
ROW-161	North	BENTON*	DUVAL STATION	N END	936	5	0.25	0	0.25	0.2	0	No	0	0	0	0	0.00	0.25
ROW-162	North	BENTON*	DUVAL STATION	S END	1945	5	0.25	0	0.25	0.34	0	No	0	0	0	0	0.00	0.25
ROW-163	North	BETH ANN*	SUNLIGHT	OAK HILL	486	12	0.25	0	0.28	0.09	0	No	972	0	0.18	1425.6	0.03	0.28
ROW-164	North	BETHEL RD	N.END	S.END	590	35	0.47	0	0.47	0.11	0	No	0	0	0	0	0.00	0.47
ROW-165	North	BEVERLY AVE	GIBSON AVE	RIDGE RD	1805	30	1.24	0	1.24	0.34	0	Yes	0	0	0	0	0.00	1.24
ROW-166	North	BILLMORE CIR N.*	CONNIE JEAN	BILLMORE CIR E.	439	18	0.25	0	0.25	0.08	0	No	0	0	0	0	0.00	0.25
ROW-167	North	BILLMORE CIR S.*	CONNIE JEAN	BILLMORE CIR E.	436	14	0.25	0	0.25	0.08	0	No	0	0	0	0	0.00	0.25
ROW-168	North	BIVINS	HOGAN SETTLM'T	NORMANDY	471	24	0.26	0	0.29	0.09	0	No	400	0	0.18	1425.6	0.03	0.29
ROW-169	North	BLAIR*	NORMANDY	S'LY END	375	22	0.25	0	0.27	0.05	0	No	720	0	0.1	792	0.02	0.27
ROW-17	North	105TH ST(DRUMMOND)	JAMMES RD	BLANDING	1305	16	0.48	0	0.57	0.25	0	No	3564	0	0.5	3960	0.09	0.57
ROW-170	North	BLAZING STAR*	FOURAKER	EASTERLY	347	20	0.25	0	0.28	0.07	0	No	1624	0	0.14	1108.8	0.03	0.28
ROW-171	North	BLUNDER	GILCHRIST	END	691	30	0.48	0	0.48	0.1	0	No	0	0	0	0	0.00	0.48
ROW-172	North	BOOTE BV	EASTPORT	BAISDEN	1675	28	1.08	0	1.19	0.29	0	No	816	0	0.58	4593.6	0.11	1.19
ROW-173	North	BRANNON	NOROAD	103RD ST	2570	24	1.42	0	1.42	0.49	0	No	0	0	0	0	0.00	1.42
ROW-174	North	BRANNON	103RD ST	FURY	1950	20	0.9	0	1.03	0.37	0	No	1290	0	0.74	5860.8	0.13	1.03
ROW-175	North	BRIDAL AVE MEDIAN*	GILMORE ST.	DEAD END	0	0	0	0.25	0.29	0.1	0	No	504	0	0.2	1584	0.04	0.29
ROW-176	North	BRIER WAY S.*	HAMMOND	WESTERLY	531	20	0.25	0	0.25	0.1	0	No	0	0	0	0	0.00	0.25
ROW-177	North	BROAD ST	U S 17	BENTON	473	25	0.27	0	0.30	0.08	0	No	946	0	0.16	1267.2	0.03	0.30
ROW-179	North	BRONSON LN	MONCRIEF RD W	N. END	2490	20	1.14	0	1.31	0.47	0	No	430	0	0.94	7444.8	0.17	1.31
ROW-18	North	107TH	CATOMA	ORT FMS BV	2628	10	0.6	0	0.78	0.5	0	No	5256	0	1	7920	0.18	0.78
ROW-180	North	BROOKLYN	AVE B	VOORHIES	2908	15	1	0	1.20	0.55	0	No	17448	0	1.1	8712	0.20	1.20
ROW-181	North	BROOKS DR N.	BROOKS DR	W. END	782	19	0.34	0	0.34	0.15	0	No	0	0	0	0	0.00	0.34
ROW-182	North	BROOKS DR*	ARGYLE FOREST	BROOKS DR N.	1010	10	0.25	0.09	0.41	0.19	0	No	315	0	0.38	3009.6	0.07	0.41
ROW-183	North	BROWARD RD	CLARK RD	I-95	1693	30	1.17	0.3	1.63	0.44	0	No	8412	0	0.88	6969.6	0.16	1.63
ROW-184	North	BROWARD RD (OLD)	US 17	NW'LY END	4075	20	1.87	0	1.87	1.9	0	Yes	0	0	0	0	0.00	1.87
ROW-185	North	BROWNELL*	DUNN AVE*	N DEAD END	677	16	0.25	0	0.25	0.07	0	No	0	0	0	0	0.00	0.25
ROW-186	North	BUICK	41ST ST	44TH ST	823	16	0.3	0	0.36	0.16	0	No	4938	0	0.32	2534.4	0.06	0.36
ROW-187	North	BURKIT LN	YELLOW BLUFF	CUL-DE-SAC	1294	30	0.89	0	0.98	0.25	0	No	177	0	0.5	3960	0.09	0.98
ROW-1871	North	N MAIN ST	SOUTH OF TROUT RIVER BRIDGE	BUSCH DR	0	0	31.87	0	32.40	0.14	0	No	23736	0.48	0.28	2217.6	0.05	32.40
ROW-1872	North	N MAIN ST	BUSCH DR	EASTPORT RD	0	0	10.47	0	10.99	2.51	0	No	10550	0.06	2.51	19879.2	0.46	10.99
ROW-1873	North	N MAIN ST	EASTPORT RD	NEW BERLIN RD	0	0	6.88	0	7.50	1.86	0	No	9820	0.28	1.86	14731.2	0.34	7.50
ROW-188	North	BUTLER	AVE B	KINWOOD	717	16	0.26	0	0.31	0.14	0	No	2868	0	0.28	2217.6	0.05	0.31
ROW-1880	North	ROOSEVELT BLVD	MCDUFF AVE	TIMUQUANA RD	0	0	28.4	0	32.90	16.96	0	No	89548	1.42	16.96	134323.2	3.08	32.90
ROW-1881	North	ROOSEVELT BVLD	TIMUQUANA RD	COLLINS RD	0	0	40.07	0	41.96	7.6	0	No	40128	0.51	7.6	60192	1.38	41.96

North MLM ROW

North ROW ID	Site Contract Zone	Street Name	Street From	Street To	MLM Mowing Length (ft)	MLM Mowing Width (ft)	MLM Mowing Area (ac)	MLM Median Area (ac)	MLM Litter Area matching sum for this bid (ac)	MLM Blowing Length (mi)	MLM Bed Maintenance Area (ft2)	Ditch (Y/N)	MLM Edging Length (ft)	Concrete Dividers Area (ac) to receive vegetation contole.	Curb length (mi)	Curb Area (ft2)	Curb Area (ac) to receive vegetation controle	Sum of Mowing area, Median mowing area, Concrete dividers area and Curb area (ac)
ROW-1882	North	BLANDING BLVD	103RD ST	OVELLA RD	0	0	5.18	0	8.22	14.14	23757	No	74659	0.47	14.14	111988.8	2.57	8.22
ROW-1883	North	DUNN AVE	RAY GREENE DR	BISCAYNE BLVD	0	0	0.77	0	1.00	1.25	0	No	6600	0	1.25	9900	0.23	1.00
ROW-1888	North	8TH ST W	MT. HERMAN ST	BOULEVARD	0	0	0.24	0	0.49	1.17	0	No	6177	0.04	1.17	9266.4	0.21	0.49
ROW-189	North	BUTTERCUP	CALIFORNIA	END	653	17	0.25	0	0.25	0.12	0	No	0	0	0	0	0.00	0.25
ROW-1891	North	LEM TURNER RD	DUNN AVE	RIVERVIEW ST	0	0	5.73	0	6.15	0	0	No	71211	0.42	0	0	0.00	6.15
ROW-19	North	110TH ST*	ORTEGA FARMS	E.END	737	15	0.25	0	0.25	0.14	0	No	0	0	0	0	0.00	0.25
ROW-190	North	C ST	43RD ST	45TH ST	528	20	0.24	0	0.24	0.1	0	Yes	0	0	0	0	0.00	0.24
ROW-1900	North	NORMANDY BLVD	BIVINS RD	GRANVILLE RD	0	0	6.64	0	8.23	5.15	0	No	27192	0.65	5.15	40788	0.94	8.23
ROW-1901	North	NORMANDY BLVD	HERLONG RD	BIVINS RD	0	0	12.34	0	13.29	3.17	0	No	38198	0.37	3.17	25106.4	0.58	13.29
ROW-1904	North	8TH STREET MEDIANS & R/W	I-95	MAIN ST	4000	20	1.84	0.28	2.78	1.51	0	No	29800	0.11	3.02	23918.4	0.55	2.78
ROW-1906	North	ROSANNE ST*	CASTELLANO	E. END	380	10	0.25	0	0.25	0.07	0	No	0	0	0	0	0.00	0.25
ROW-1907	North	TAMPA AVE	ROWE	N.END	285	20	0.25	0	0.25	0.19	0	No	0	0	0	0	0.00	0.25
ROW-1908	North	WINSTEAD RD	HALSEMA	E'LY CUL-DE-SAC	1047	15	0.36	0	0.36	0.2	0	No	0	0	0	0	0.00	0.36
ROW-1909	North	DAMES PT RD	NEW BERLIN RD	9-A	5345	30	3.68	0	3.68	1.01	0	No	0	0	0	0	0.00	3.68
ROW-191	North	C ST	D ST	45TH ST	1363	18	0.56	0	0.56	0.26	0	Yes	0	0	0	0	0.00	0.56
ROW-1910	North	MORSE	JAMMES	I-295	3828	30	2.64	0	2.91	0.73	0	Yes	15312	0	1.46	11563.2	0.27	2.91
ROW-1912	North	ARMSDALE RD	DUVAL RD	LEM TURNER RD	6629	36	5.48	0	5.95	1.3	0	Yes	13258	0	2.6	20592	0.47	5.95
ROW-1913	North	FAIRFAX MANOR	AT 4157 MARQUETTE AV.	MEDIAN	0	0	0	0.5	0.51	0.035	0	No	368	0	0.069697	552	0.01	0.51
ROW-1914	North	FIRESTONE RD	OVERPASS @	I-295	0	0	0.25	0	0.31	0.152	0	No	1600	0	0.30303	2400	0.06	0.31
ROW-1915	North	HALSEMA RD	OVERPASS @	I-10	0	0	2	0	2.00	0	0	No	0	0	0	0	0.00	2.00
ROW-1916	North	MORSE AVE	OVERPASS @	I-295	0	0	1.18	0	1.24	0.17	0	No	1750	0	0.34	2692.8	0.06	1.24
ROW-192	North	CAHOON	I-10	LENOX	5105	30	3.52	0	3.87	0.97	0	No	14074	0	1.94	15364.8	0.35	3.87
ROW-1925	North	STATE & PEARL MEDIANS	1ST ST	STATE ST	0	0	0	0	0.00	0	6054	No	0	0	0	0	0.00	0.00
ROW-1926	North	WINTON RIBAULT ISLAND	WINTON DR	RIBAULT SCENIC DR	0	0	0	0.25	0.29	0.12	1382	No	815	0	0.24	1900.8	0.04	0.29
ROW-1927	North	LA MOYA MEDIAN	WESCONNETT BLVD	E 150 ft.	0	0	0	0	0.00	0	1475	No	0	0	0	0	0.00	0.00
ROW-1928	North	EDGEWOOD HAMILTON ISLANDS	EDGEWOOD AVE S	HAMILTON ST	0	0	0	0	0.00	0	4051	No	0	0	0	0	0.00	0.00
ROW-1929	North	8TH ST	I-95	RAILROAD TRACKS	0	0	0	0	0.09	0	5600	No	0	0.09	0	0	0.00	0.09
ROW-193	North	CAHOON	BEAVER	I-10	2620	28	1.68	0	1.86	0.5	0	No	6764	0	1	7920	0.18	1.86
ROW-1931	North	TROUT RIVER BRIDGE APPROACHES	BAYVIEW AVE	EAST SIDE OF BRIDGE	0	0	0	0	0.00	0	1932	No	0	0	0	0	0.00	0.00
ROW-1932	North	TROUT RIVER MEDIAN	TROUT RIVER BLVD	LEM TURNER RD	0	0	0	0	0.00	0	902	No	0	0	0	0	0.00	0.00
ROW-1934	North	Ortega Blvd	5435 Ortega Blvd		0	0	0	0	0.00	0	2347	No	0	0	0	0	0.00	0.00
ROW-1937	North	KING STREET BEDS	PARK STREET	COLLEGE STREET	0	0	0	0	0.00	0	4368	No	0	0	0	0	0.00	0.00
ROW-1938	North	AIRPORT CENTER DR	MAIN ST	SKY MARK	1190	30	0.82	0	0.98	0.45	0	No	2000	0	0.9	7128	0.16	0.98
ROW-1939	North	MIA/POW PARKWAY	CECIL COMMERCE CENTER	CHAFFEE	7800	100	17.91	0	18.44	1.47	0	No	46800	0	2.94	23284.8	0.53	18.44
ROW-194	North	CAHOON RD	OVERPASS @	I-10	277	0	0.25	0	0.27	0.05	0	No	1200	0	0.1	792	0.02	0.27
ROW-1940	North	STATE ST OLEANDER ROW	State St E from Liberty	270' east on the north side	0	0	0	0	0.00	0	2160	No	0	0	0	0	0.00	0.00
ROW-1941	North	Pecan Park (Amazon}	12900 Pecan Park Rd		0	0	0	0	0.00	0	8100	Yes	0	0	0	0	0.00	0.00
ROW-1943	North	ORTEGA BLVD	ORTEGA BLVD @ ROOSEVELT BL		0	0	0.25	2.67	2.95	0.09	0	No	520	0	0.18	1425.6	0.03	2.95
ROW-1945	North	OLD MIDDLEBURG	AT ARGYLE 2 Medians	MEDIAN	0	0	0	0.65	0.89	0.47	0	No	2482	0.07	0.94	7444.8	0.17	0.89
ROW-1946	North	LIVINGSTON ISLAND	HICKORYNUT ST	LIVINGSTON AVE	0	0	0	0.25	0.26	0.03	0	No	180	0	0.06	475.2	0.01	0.26
ROW-195	North	CALIFORNIA	FIRETOWER	McGLOTHLIN	1224	27	0.76	0	0.76	0.23	0	No	0	0	0	0	0.00	0.76
ROW-196	North	CAMDEN RD	TEXTILE RD	EASTPORT	1061	20	0.49	0	0.54	0.14	0	No	1490	0	0.28	2217.6	0.05	0.54
ROW-197	North	CANAL ST	NEW BR. BRANCH	N. END	709	32	0.52	0	0.52	0.13	0	No	0	0	0	0	0.00	0.52
ROW-198	North	CARDER	LAKESHORE	ELLIS	1305	10	0.3	0	0.30	0.25	0	No	0	0	0	0	0.00	0.30
ROW-199	North	CARMONA*	MALAGA	CORDOVIA	630	10	0.25	0	0.25	0.12	0	No	0	0	0	0	0.00	0.25
ROW-2	North	NORTH SHORE/ORLANDO ISLAND*	@NORTH SHORE & ORLANDO	MEDIAN	0	0	0	0.25	0.26	0.04	0	No	195	0	0.08	633.6	0.01	0.26
ROW-20	North	111TH ST	WESCONNETT	JUDY	1560	18	0.64	0	0.64	0.3	0	No	0	0	0	0	0.00	0.64
ROW-200	North	CASTELLANO	ROWE	45TH ST	2085	23	1.1	0	1.24	0.39	0	No	4170	0	0.78	6177.6	0.14	1.24
ROW-201	North	CASTLE STREET ISLAND*	SOUTEL DR.	DUNSTAN RD.	0	0	0	0.25	0.29	0.11	0	No	568	0	0.22	1742.4	0.04	0.29
ROW-202	North	CATAWISSA*	110th	S.END	987	10	0.25	0	0.25	0.19	0	No	0	0	0	0	0.00	0.25
ROW-204	North	CATHY TRIPP	OLD PLANK	NORTH END	750	34	0.59	0	0.59	0.14	0	No	0	0	0	0	0.00	0.59
ROW-205	North	CECIL CONNECTOR	OAKLEAF PLANTION	BRANDENFIELD	2900	75	2.54	0	2.75	0.57	0	No	3000	0	1.14	9028.8	0.21	2.75
ROW-206	North	CELERY	GENERAL AVE	I-10	937	20	0.43	0	0.43	0.18	0	No	0	0	0	0	0.00	0.43
ROW-207	North	CELERY	GENERAL AVE	BEAVER	913	30	0.63	0	0.69	0.17	0	No	1247	0	0.34	2692.8	0.06	0.69
ROW-208	North	CEMETERY	103RD	COMO	806	16	0.3	0	0.30	0.15	0	No	0	0	0	0	0.00	0.30
ROW-209	North	CHARLES AVE*	HOGAN ST	W END	605	33	0.46	0	0.46	0.11	0	No	0	0	0	0	0.00	0.46
ROW-210	North	CHICASAW*	OLD MIDDLEBURG	END	358	20	0.25	0	0.25	0.07	0	No	0	0	0	0	0.00	0.25
ROW-211	North	CHRISTOBEL AVE*	RUTLEDGE	ROWE	725	10	0.25	0	0.25	0.14	0	No	0	0	0	0	0.00	0.25
ROW-213	North	CISCO GARDEN	CISCO DR	CISCO GARDEN N	3361	25	1.93	0	1.93	0.64	0	No	0	0	0	0	0.00	1.93

North MLM ROW

North ROW ID	Site Contract Zone	Street Name	Street From	Street To	MLM Mowing Length (ft)	MLM Mowing Width (ft)	MLM Mowing Area (ac)	MLM Median Area (ac)	MLM Litter Area matching sum for this bid (ac)	MLM Blowing Length (mi)	MLM Bed Maintenance Area (ft2)	Ditch (Y/N)	MLM Edging Length (ft)	Concrete Dividers Area (ac) to receive vegetation contole.	Curb length (mi)	Curb Area (ft2)	Curb Area (ac) to receive vegetation controle	Sum of Mowing area, Median mowing area, Concrete dividers area and Curb area (ac)
ROW-215	North	CLEVELAND RD	30TH ST	45TH ST	3245	22	1.64	0	1.86	0.61	0	Yes	19470	0	1.22	9662.4	0.22	1.86
ROW-216	North	CLEVELAND RD	EDGEWOOD AVE	45TH ST	2110	22	1.07	0	1.22	0.4	0	Yes	12660	0	0.8	6336	0.15	1.22
ROW-217	North	CLEVELAND RD	EDGEWOOD AVE	MONCRIEF RD	4700	21	2.27	0	2.59	0.89	0	Yes	43656	0	1.78	14097.6	0.32	2.59
ROW-218	North	COLE CT	COLE RD	S.END	2395	26	1.43	0	1.43	0.45	0	No	0	0	0	0	0.00	1.43
ROW-219	North	COLLINS RD	SHINDLER RD	OLD MIDDLEBURG	0	0	4.43	0	5.43	2.75	0	No	47083	0	5.5	43560	1.00	5.43
ROW-220	North	COMMONWEALTH	ELLIS	LANE	2587	20	1.19	0	1.37	0.49	0	No	15522	0	0.98	7761.6	0.18	1.37
ROW-221	North	COMMONWEALTH	I-295	LANE	2375	20	1.09	0	1.25	0.45	0	No	14250	0	0.9	7128	0.16	1.25
ROW-222	North	COMO	HARLOW	CEMETERY	641	30	0.44	0	0.44	0.12	0	No	0	0	0	0	0.00	0.44
ROW-223	North	CONFEDERATE PT*	BLANDING	BRIDGE	1189	15	0.41	0	0.49	0.23	0	No	5936	0	0.46	3643.2	0.08	0.49
ROW-224	North	CONN RD*	FARM RD	N END	510	20	0.25	0	0.25	0.1	0	No	0	0	0	0	0.00	0.25
ROW-225	North	COOKE	RUTLEDGE	HELENA	708	11	0.25	0	0.25	0.13	0	No	0	0	0	0	0.00	0.25
ROW-226	North	COOLIDGE	HARDING	END	679	30	0.47	0	0.47	0.13	0	No	0	0	0	0	0.00	0.47
ROW-227	North	CORA	DIXIE	OSCEOLA	440	30	0.3	0	0.30	0.08	0	No	0	0	0	0	0.00	0.30
ROW-228	North	CORD	41ST ST	44TH ST	969	16	0.36	0	0.43	0.18	0	No	5814	0	0.36	2851.2	0.07	0.43
ROW-229	North	CORDOVIA AVE*	COLLINS	CARMONA	520	10	0.25	0	0.25	0.1	0	No	0	0	0	0	0.00	0.25
ROW-230	North	COUGAR	BEAVER	IRVINE	1285	20	0.59	0.25	0.84	0.27	0	No	0	0	0	0	0.00	0.84
ROW-231	North	COUNTY RD 217	NORMANDY BLVD.	COUNTY LINE	7059	40	6.48	0	6.48	1.2	0	No	0	0	0	0	0.00	6.48
ROW-232	North	CREATIVE DR	DUNN AVE	S END	4985	40	4.58	0	4.97	1.07	0	No	750	0	2.14	16948.8	0.39	4.97
ROW-233	North	CYPRESS CREST LN	BONEY RD	CUL-DE-SAC	3120	20	1.43	0	1.43	0.52	0	No	0	0	0	0	0.00	1.43
ROW-234	North	DADE RD	JIM WRIGHT	END	568	30	0.39	0	0.39	0.11	0	No	0	0	0	0	0.00	0.39
ROW-235	North	DANIEL	103RD	NORTH END	518	20	0.25	0	0.29	0.1	0	No	2072	0	0.2	1584	0.04	0.29
ROW-236	North	DEKLE	U.S. 1	N.END	642	15	0.25	0	0.25	0.12	0	No	0	0	0	0	0.00	0.25
ROW-237	North	DELACY	JAMMES RD	E. END	647	20	0.3	0	0.30	0.12	0	No	0	0	0	0	0.00	0.30
ROW-238	North	DELSAY	COUGAR	W. END	424	20	0.25	0	0.25	0.08	0	No	0	0	0	0	0.00	0.25
ROW-239	North	DEMAGGIO*	WHEAT RD	END	1166	6	0.25	0	0.25	0.22	0	No	0	0	0	0	0.00	0.25
ROW-24	North	20th St W(N/S ONLY)	VENUS ST	FLANDERS ST	1121	12	0.31	0	0.31	0.21	0	No	0	0	0	0	0.00	0.31
ROW-240	North	DENAUD CT*	DENAUD	W.END	300	13	0.25	0	0.25	0.06	0	No	0	0	0	0	0.00	0.25
ROW-241	North	DERITO	NORMANDY	PATRICIA	977	12	0.27	0	0.27	0.19	0	No	0	0	0	0	0.00	0.27
ROW-242	North	DEVOE	JACKSON	PERMENTO	2725	25	0.25	0	0.25	0.07	0	No	0	0	0	0	0.00	0.25
ROW-243	North	DIAMOND ST	EDGEWOOD	FRANK E.	200	21	0.25	0	0.25	0.04	0	No	0	0	0	0	0.00	0.25
ROW-244	North	DINSMORE DAIRY RD	DUNN AVE	N.END	825	43	0.81	0	0.81	0.11	0	No	0	0	0	0	0.00	0.81
ROW-245	North	DIVISION St.	US-1	30TH ST	1842	30	1.27	0	1.40	0.35	0	No	11052	0	0.7	5544	0.13	1.40
ROW-246	North	DODGE RD	44TH ST	NASH RD	997	15	0.34	0	0.41	0.19	0	No	5982	0	0.38	3009.6	0.07	0.41
ROW-247	North	DOE LN	MESSER RD	E.END	1079	20	0.5	0	0.50	0.15	0	No	0	0	0	0	0.00	0.50
ROW-248	North	DOEBOY*	HELENA	END	325	10	0.25	0	0.27	0.06	0	No	1300	0	0.12	950.4	0.02	0.27
ROW-249	North	DOLOMA	NORMANDY	S'LY	1145	30	0.79	0	0.84	0.15	0	No	1732	0	0.3	2376	0.05	0.84
ROW-25	North	2nd ST	JOEL	HAWTHORNE	1108	24	0.61	0	0.61	0.21	0	No	0	0	0	0	0.00	0.61
ROW-250	North	DOTTIE	PRITCHARD	DEAD END	1496	25	0.86	0	0.86	0.28	0	No	0	0	0	0	0.00	0.86
ROW-251	North	DRAKE	STUART	HIGHWAY AVE	893	40	0.82	0	0.88	0.17	0	No	822	0	0.34	2692.8	0.06	0.88
ROW-252	North	DRIGGERS	JACKSON	MCCARGO	1311	30	0.9	0	0.99	0.25	0	No	1254	0	0.5	3960	0.09	0.99
ROW-253	North	DROAD	HELENA	RUTLEDGE	682	15	0.25	0	0.25	0.13	0	No	0	0	0	0	0.00	0.25
ROW-254	North	DROAD	ROWE	RUTLEDGE	718	15	0.25	0	0.25	0.14	0	No	0	0	0	0	0.00	0.25
ROW-255	North	DUNMIRE*	U.S. 1	MONCRIEF RD	736	10	0.17	0	0.17	0.25	0	No	0	0	0	0	0.00	0.17
ROW-257	North	EASTPORT	HECKSHER	KRAFT RD	8236	43	8.13	0	8.13	1.56	0	No	0	0	0	0	0.00	8.13
ROW-258	North	EDEN ST	CHENANGO BLVD	SHENANDOAH AVE	900	25	0.52	0	0.52	0.17	0	No	0	0	0	0	0.00	0.52
ROW-259	North	EDGEWOOD DR	PICKETVILLE RD	EDGEWOOD AVE	2447	44	2.47	0	2.47	0.46	0	Yes	0	0	0	0	0.00	2.47
ROW-26	North	39TH ST	AVE B	END	1015	16	0.37	0	0.44	0.19	0	No	6090	0	0.38	3009.6	0.07	0.44
ROW-260	North	ELEANOR	CHAFFEE	WILLIS	1900	28	1.22	0	1.22	0.36	0	No	0	0	0	0	0.00	1.22
ROW-261	North	ELLAKEL RD*	EDGEWOOD	S.END	1131	16	0.42	0	0.42	0.21	0	No	0	0	0	0	0.00	0.42
ROW-262	North	ELMGROVE	110TH	S.END	1195	10	0.27	0	0.27	0.23	0	No	0	0	0	0	0.00	0.27
ROW-263	North	ELSIE CT*	MOOSE RD	CUL-DE-SAC	420	12	0.25	0	0.28	0.07	0	No	840	0	0.14	1108.8	0.03	0.28
ROW-264	North	FABIAN	JAMMES	E.END	651	22	0.33	0	0.33	0.12	0	No	0	0	0	0	0.00	0.33
ROW-265	North	FAIRCHILD	EDGEWOOD DR	END	425	32	0.31	0	0.31	0.08	0	No	0	0	0	0	0.00	0.31
ROW-266	North	FEDERAL*	MONCRIEF	PATTERSON	405	15	0.25	0	0.25	0.08	0	No	0	0	0	0	0.00	0.25
ROW-267	North	FELDMAN	SHINDLER	E. END	2636	28	1.69	0	1.69	0.5	0	No	0	0	0	0	0.00	1.69
ROW-268	North	FERNANDINA	HELENA	ROWE	1478	17	0.58	0	0.58	0.28	0	Yes	0	0	0	0	0.00	0.58
ROW-269	North	FIRESTONE RD	WILSON	McCARTHY	1514	17	0.59	0	0.70	0.29	0	No	3028	0	0.58	4593.6	0.11	0.70
ROW-27	North	3rd ST	JOEL	HAWTHORNE	1100	24	0.61	0	0.61	0.21	0	No	0	0	0	0	0.00	0.61
ROW-270	North	FIRETOWER	CALIFORNIA	EAST END	657	20	0.3	0	0.30	0.12	0	No	0	0	0	0	0.00	0.30

North MLM ROW

North ROW ID	Site Contract Zone	Street Name	Street From	Street To	MLM Mowing Length (ft)	MLM Mowing Width (ft)	MLM Mowing Area (ac)	MLM Median Area (ac)	MLM Litter Area matching sum for this bid (ac)	MLM Blowing Length (mi)	MLM Bed Maintenance Area (ft2)	Ditch (Y/N)	MLM Edging Length (ft)	Concrete Dividers Area (ac) to receive vegetation contole.	Curb length (mi)	Curb Area (ft2)	Curb Area (ac) to receive vegetation controle	Sum of Mowing area, Median mowing area, Concrete dividers area and Curb area (ac)
ROW-271	North	FISH RD W	FISH RD	N. DEAD END	1934	35	1.55	0	1.55	0.37	0	No	0	0	0	0	0.00	1.55
ROW-272	North	FLAMINGO	CHAFFEE	WILLIS	586	30	0.4	0	0.40	0.11	0	No	0	0	0	0	0.00	0.40
ROW-273	North	FLOSS	GRAYSON	FLAMINGO	584	30	0.4	0	0.40	0.11	0	No	0	0	0	0	0.00	0.40
ROW-275	North	FRANKELLA	TROUT RIVER BV	ARROWSMITH	906	25	0.52	0	0.65	0.37	0	No	2132	0	0.74	5860.8	0.13	0.65
ROW-276	North	FUTCH*	STARRATT	CUL-DE-SAC	50	20	0.25	0	0.25	0.09	0	No	0	0	0	0	0.00	0.25
ROW-277	North	GARDENWOOD	PINEBROOK	CUL-DE-SAC	691	30	0.48	0	0.48	0.13	0	No	0	0	0	0	0.00	0.48
ROW-278	North	GEORGETOWN	KIVLER	ZAPATA	1240	23	0.65	0	0.73	0.23	0	No	2480	0	0.46	3643.2	0.08	0.73
ROW-279	North	GIBSON AVE	TROUT R. BLVD	SOUTEL DR	4520	25	2.59	0	3.20	1.67	0	No	9040	0	3.34	26452.8	0.61	3.20
ROW-28	North	41ST ST	AVE B	E END	1023	22	0.52	0	0.59	0.19	0	No	6138	0	0.38	3009.6	0.07	0.59
ROW-280	North	GILLESPIE	NEW BERLIN RD	ERIC AVE	1602	38	1.4	0	1.77	1.01	0	No	6408	0	2.02	15998.4	0.37	1.77
ROW-281	North	GLENVALE RD*	MONCRIEF RD	NASH RD	435	16	0.25	0	0.28	0.08	0	No	2610	0	0.16	1267.2	0.03	0.28
ROW-282	North	GOLFAIR BLVD	MONCRIEF RD	I-95	3005	19	3.52	0.07	3.80	0.57	0	No	18030	0	1.14	9028.8	0.21	3.80
ROW-283	North	GOODMAN*	WESCONNETT	BLANDING	1104	16	0.41	0	0.41	0.21	0	No	0	0	0	0	0.00	0.41
ROW-284	North	GORDEAN	CAHOON	PERMENTO	1927	30	1.33	0	1.46	0.36	0	No	2614	0	0.72	5702.4	0.13	1.46
ROW-285	North	GRACE LN	LANE	FAITH MEM DR	1958	30	1.35	0	1.48	0.37	0	No	1518	0	0.74	5860.8	0.13	1.48
ROW-286	North	GRAPEFRUIT ST*	MINN	MARYLAND	440	18	0.25	0	0.25	0.08	0	No	0	0	0	0	0.00	0.25
ROW-287	North	GRAY	JUNIA	OLD KINGS RD	577	30	0.4	0	0.40	0.11	0	No	0	0	0	0	0.00	0.40
ROW-288	North	GRAYSON	CHAFFEE	CENTER	2527	34	1.97	0	1.97	0.48	0	No	0	0	0	0	0.00	1.97
ROW-289	North	GREEK*	LINDSEY	END	588	16	0.25	0	0.25	0.11	0	No	0	0	0	0	0.00	0.25
ROW-29	North	42ND ST*	NASH RD	DODGE RD	547	18	0.25	0	0.29	0.1	0	No	3282	0	0.2	1584	0.04	0.29
ROW-290	North	GREELAND	HAMMOND	I-10	1245	30	4.35	0	4.35	1.2	0	No	0	0	0	0	0.00	4.35
ROW-291	North	GREELAND	RAMONA	BURMA	1610	18	0.67	0	0.78	0.3	0	No	3220	0	0.6	4752	0.11	0.78
ROW-292	North	GREELAND*	RAMONA	LAKELAND	246	8	0.25	0	0.25	0.05	0	No	0	0	0	0	0.00	0.25
ROW-293	North	GREGORY	RICKER	OLD MIDDLEBURG	2085	20	0.96	0	1.10	0.39	0	No	6650	0	0.78	6177.6	0.14	1.10
ROW-294	North	HALL BV*	FARM RD	NORTH CURVE	1077	24	0.59	0	0.59	0.07	0	No	0	0	0	0	0.00	0.59
ROW-295	North	HAPPY LN	DAVIS RD	E END	673	30	0.46	0	0.46	0.07	0	No	0	0	0	0	0.00	0.46
ROW-296	North	HARGETT RD	LANNIE RD	CEMETARY	1828	38	1.59	0	1.59	0.23	0	No	0	0	0	0	0.00	1.59
ROW-297	North	HARTS RD	TORTOISE WAY	N.END	4120	65	6.15	0	6.43	0.78	0	Yes	12780	0	1.56	12355.2	0.28	6.43
ROW-298	North	HARTS RD	TURTLE CREEK DR N	TORTOISE WAY	3222	40	2.96	0	3.18	0.61	0	Yes	19332	0	1.22	9662.4	0.22	3.18
ROW-299	North	HELENA	OLD LEM TURNER	CASTILLANO	4415	35	3.55	0	3.86	0.84	0	No	8830	0	1.68	13305.6	0.31	3.86
ROW-3	North	PRITCHARD RD EXT	OLD PLANK RD	CISCO RD	12657	50	14.53	1.36	17.16	3.5	0	Yes	85635	0	7	55440	1.27	17.16
ROW-30	North	43RD ST	AVE B	EAST END	1000	29	0.67	0	0.74	0.19	0	No	6000	0	0.38	3009.6	0.07	0.74
ROW-300	North	HENCKEN	SHINDLER	E. END	620	28	0.4	0	0.40	0.12	0	No	0	0	0	0	0.00	0.40
ROW-3002	North	INSTERSTATE CENTER DR	BROWARD RD	CLARK	471	10	0.25	0	0.25	0.09	0	No	0	0	0	0	0.00	0.25
ROW-3005	North	HORSESHOE DR WEST	PICKETVILLE RD	HORSESHOE DR	583	40	0.53	0	0.53	0.11	0	No	0	0	0	0	0.00	0.53
ROW-3006	North	HORSESHOE DR	HORSESHOE DR EAST	HORSESHOE DR WEST	1624	40	1.49	0	1.49	0.31	0	No	0	0	0	0	0.00	1.49
ROW-3007	North	HORSESHOE DR EAST	HORSESHOE DR	PICKETVILLE RD	772	40	0.7	0	0.70	0.15	0	No	0	0	0	0	0.00	0.70
ROW-3009	North	LINDA AND CARROLLTON	MEDIAN		0	0	0.5	0	0.51	0.03	0	No	183	0	0.06	475.2	0.01	0.51
ROW-301	North	HENDERSON RD	STUART	END	619	25	0.36	0	0.36	0.12	0	No	0	0	0	0	0.00	0.36
ROW-3010	North	GOLDSTAR FAMILY PARKWAY	LANNIE RD	ARNOLD ROAD	17952	78	32.2	0	33.44	3.4	0	No	54384	0	6.8	53856	1.24	33.44
ROW-3014	North	HECKSHER DR	PARKER EAST	TANK FARM	0	0	17.87	0	18.73	4.71	0	No	42983	0	4.71	37303.2	0.86	18.73
ROW-3015	North	MEDIAN	MONCRIEF	OLD KINGS	0	0	0.54	0	0.54	0.18	0	No	0	0	0	0	0.00	0.54
ROW-302	North	HEWITT	VALDURA	BRANNON	595	19	0.26	0	0.26	0.11	0	No	0	0	0	0	0.00	0.26
ROW-3023	North	Collins Rd	Shindler West	Rampart	0	0	3.13	0.66	5.23	3.97	0	No	20095	0	7.94	62884.8	1.44	5.23
ROW-3024	North	Millwright Ct	Old Kings	Dead End	0	0	0.66	0	0.66	0.18	0	No	0	0	0	0	0.00	0.66
ROW-3026	North	Pecan Park Rd	At 95		0	0	20.6	0	20.71	0.32	0	No	1690	0.05	0.32	2534.4	0.06	20.71
ROW-303	North	HINSON	GRAYSON	ELEANOR	1268	36	1.05	0	1.05	0.24	0	No	0	0	0	0	0.00	1.05
ROW-3030	North	Seminole Rd Median	Park Street	Plaza Place	0	0	0	0	0.00	0	6861	No	0	0	0	0	0.00	0.00
ROW-3031	North	Avenue B	Moncrief Rd W	500 ft south, west row	0	0	0.45	0	0.45	0	0	No	0	0	0	0	0.00	0.45
ROW-3032	North	Penton and Kings Median	RE# 047257 0000	INCLUDES CRACK WEEDS ON SIDEWALK AND CU	0	0	0.25	0	0.29	0.1	0	No	337	0	0.2	1584	0.04	0.29
ROW-3033	North	Norfolk Blvd	Frederickburg Ave	Soutel Dr	0	0	1.09	0	1.29	0.56	0	No	10381	0	1.12	8870.4	0.20	1.29
ROW-3038	North	Lomax St and Park St Planters			0	0	0	0	0.00	0	3700	No	0	0	0	0	0.00	0.00
ROW-3039	North	Merchants Way	West of Oakloaf Village Parkway		0	0	2.59	0	2.74	0.4	0	No	8117	0	0.8	6336	0.15	2.74
ROW-304	North	HIPPS	SHINDLER	McNEIL	1610	36	1.33	0	1.33	0.3	0	No	0	0	0	0	0.00	1.33
ROW-3040	North	Branan Field Rd	West and East of Cecil Connector Rd		0	0	6.96	0	6.96	1.15	0	No	0	0	0	0	0.00	6.96
ROW-3041	North	Branan Field Rd North			0	0	1.93	0	1.93	0.26	0	No	0	0	0	0	0.00	1.93
ROW-3046	North	Broward Rd	Island Point Dr	Maxwell Rd	0	0	1.73	0	1.86	0.36		No	1220	0	0.72	5702.4	0.13	1.86
ROW-3047	North	BESSENT RD. LEM TURNER WEST TO END	LEM TURNER RD	END	0	0	5.34	0	5.74	1.11		No	9028	0	2.22	17582.4	0.40	5.74
ROW-305	North	HOLLY CT	NEW BERLIN RD	NEW BERLIN RD	985	20	0.45	0	0.45	0.18	0	No	0	0	0	0	0.00	0.45

North MLM ROW

North ROW ID	Site Contract Zone	Street Name	Street From	Street To	MLM Mowing Length (ft)	MLM Mowing Width (ft)	MLM Mowing Area (ac)	MLM Median Area (ac)	MLM Litter Area matching sum for this bid (ac)	MLM Blowing Length (mi)	MLM Bed Maintenance Area (ft2)	Ditch (Y/N)	MLM Edging Length (ft)	Concrete Dividers Area (ac) to receive vegetation contole.	Curb length (mi)	Curb Area (ft2)	Curb Area (ac) to receive vegetation controle	Sum of Mowing area, Median mowing area, Concrete dividers area and Curb area (ac)
ROW-3050	North	NE Corner of Hammond and Crystal Spring	Crystal Springs Rd	Hammond Rd	0	0	0.48	0	0.48	0		No	0	0	0	0	0.00	0.48
ROW-3051	North	SE Corner of Lenox and Hammond	Lenox Ave	Hammond Blvd	0	0	0.94	0	0.94	0.14		No	0	0	0	0	0.00	0.94
ROW-3052	North	NW Corner of Ken Knight and Moncref	Ken Knight Dr W	Moncrief Rd W	0	0	0.27	0	0.28	0.019		No	100	0	0.038	300.96	0.01	0.28
ROW-3054	North	YACHT CLUB AND MORVEN RD	Yacht Club Rd	Morven Rd	0	0	0.33	0	0.33	0.08		No	0	0	0	0	0.00	0.33
ROW-306	North	HOMEPORT CT	KINKAID	END	460	25	0.26	0	0.29	0.09	0	No	2348	0	0.18	1425.6	0.03	0.29
ROW-307	North	HOWELL DR	RIBAULT SCENIC DR	HARBOR VIEW DR	1041	47	1.12	0	1.19	0.2	0	No	2082	0	0.4	3168	0.07	1.19
ROW-3079	North	FIRESTONE RD	200 FT SOUTH OF PRELLIE ST	1600 FT SOUTH WIDEND ROW	0	0	1.72	0	1.72	0	0	No	0	0	0	0	0.00	1.72
ROW-308	North	HULL	AGESON	MONCRIEF RD	670	17	0.26	0	0.31	0.13	0	No	1340	0	0.26	2059.2	0.05	0.31
ROW-3080	North	E 8th St	8TH ST. MLK EAST	TALLEYRAND (START AT EAST SIDE OF BRIDGE)	0	0	1.13	0	1.32	0.51	0	No	9381	0	1.02	8078.4	0.19	1.32
ROW-3081	North	LOEST RD	MAXVILLE MIDDLEBURG RD SOUTH	TOBIAS RD	3193	40	2.93	0	2.93	0.6	0	No	0	0	0	0	0.00	2.93
ROW-3082	North	E 7TH ST	SPEARING ST EAST	BRIDIER ST	0	0	1.18	0	1.31	0.36	0	No	7061	0	0.72	5702.4	0.13	1.31
ROW-309	North	HYDE PARK CIR.	GOLFVIEW	HYDE GROVE	6120	20	2.81	0	2.81	1.16	0	No	0	0	0	0	0.00	2.81
ROW-31	North	43RD ST W*	C ST	WESTERLY	915	20	0.42	0	0.42	0.17	0	No	0	0	0	0	0.00	0.42
ROW-310	North	HYDE PARK RD*	SAN JUAN	KIMBERLY	361	30	0.25	0	0.28	0.07	0	No	570	0	0.14	1108.8	0.03	0.28
ROW-311	North	IDA ST	LEM TURNER	GRANT	1018	20	0.66	0	0.76	0.27	0	No	554	0	0.54	4276.8	0.10	0.76
ROW-312	North	INDIAN RD	ABERDARE AVE N	TROUT R. BLVD	785	25	0.45	0	0.80	0.96	0	No	3140	0	1.92	15206.4	0.35	0.80
ROW-3122	North	OLD SOUTEL AND PICKETT DR PARCEL	PICKKETT DR	OLD SOUTEL CT	0	0	0.29	0	0.29	0	0	No	0	0	0	0	0.00	0.29
ROW-3123	North	PICKETT DR - SOUTEL TO END	PICKETT DR	TO END	2726	60	3.75	0	3.75	0.52	0	No	0	0	0	0	0.00	3.75
ROW-3126	North	Firetower Rd	Lambing Rd	Ken Rd	625	32	0.46	0	0.46	0.12	0	No	0	0	0	0	0.00	0.46
ROW-3127	North	RAINES AVE	RAINES VIKING WAY	MONCRIEF RD.W	0	0	0.77	0	0.77	0.22	0	No	3514	0	0	0	0.00	0.77
ROW-313	North	INGLESIDE MEDIAN	RIVERSIDE AV.	PARK ST.	0	0	0	0.76	1.01	0.68	0	No	3604	0	1.36	10771.2	0.25	1.01
ROW-314	North	INGRAM	MEMORIAL PARK	MCCARGO R/W	1877	18	0.78	0	0.91	0.36	0	No	4131	0	0.72	5702.4	0.13	0.91
ROW-315	North	IOWA AVE	CIVIC CLUB	MACKLIN	638	18	0.26	0	0.30	0.12	0	No	1276	0	0.24	1900.8	0.04	0.30
ROW-316	North	ISLAND DR	NEW BERLIN RD	E END	4110	30	2.83	0	2.83	2.88	0	No	0	0	0	0	0.00	2.83
ROW-317	North	JOEL LEE RD	MAIN ST	GOSSETT ST	1084	20	0.5	0	0.50	0.2	0	No	0	0	0	0	0.00	0.50
ROW-318	North	JOHNNIE CIR E*	118TH	N. 150'	170	15	0.25	0	0.25	0.03	0	No	0	0	0	0	0.00	0.25
ROW-319	North	JOHNSON CT	MESSER RD	E.END	985	20	0.45	0	0.45	0.15	0	No	0	0	0	0	0.00	0.45
ROW-32	North	43RD ST*	DODGE RD	GLENVALE RD	625	14	0.25	0	0.29	0.12	0	No	3750	0	0.24	1900.8	0.04	0.29
ROW-320	North	JOHNSON TERR	MESSER RD	E. END	845	20	0.39	0	0.39	0.15	0	No	0	0	0	0	0.00	0.39
ROW-322	North	JUNIOR RD	STARRATT	N END	782	20	0.36	0	0.36	0.16	0	No	0	0	0	0	0.00	0.36
ROW-323	North	KALEEL RD	FARM RD	N END	963	24	0.53	0	0.53	0.15	0	No	0	0	0	0	0.00	0.53
ROW-324	North	KIMBERLY LN*	JAMMES	HYDE PARK	632	16	0.25	0	0.25	0.12	0	No	0	0	0	0	0.00	0.25
ROW-325	North	LA MARCHE DR	NORMANDY BV	ARQUES RD	1500	9	0.31	0	0.41	0.28	0	No	6000	0	0.56	4435.2	0.10	0.41
ROW-326	North	LASOTA AVE	RADIO	PARK	682	32	0.5	0	0.50	0.13	0	No	0	0	0	0	0.00	0.50
ROW-327	North	LASOTA AVE*	WATERSIDE	PARK	1469	17	0.57	0	0.57	0.28	0	No	0	0	0	0	0.00	0.57
ROW-33	North	44 st	NORWOOD AVE	SPRINGFIELD BLVD	1685	30	1.16	0	1.28	0.32	0	No	10110	0	0.64	5068.8	0.12	1.28
ROW-330	North	LISTON RD	BRONSON LN	MONCRIEF RD	1310	35	1.05	0	1.05	0.25	0	No	0	0	0	0	0.00	1.05
ROW-331	North	LLOYD RD W	PICKETVILLE RD	I-295	992	40	0.91	0	0.91	0.18	0	No	0	0	0	0	0.00	0.91
ROW-332	North	LONG CHAMP ISLANDS	BLANDING BLVD	CLUB DUCLAY DR.	0	0	0	0.25	0.33	0.23	0	No	1238	0	0.46	3643.2	0.08	0.33
ROW-333	North	LONGWOOD CT	PINEBROOK	CUL-DE-SAC	523	30	0.36	0	0.36	0.1	0	No	0	0	0	0	0.00	0.36
ROW-334	North	LYLE RD	DUVAL STATION	S END	1805	14	0.58	0	0.58	0.35	0	No	0	0	0	0	0.00	0.58
ROW-335	North	MAIN ST	NORMANDY BLVD		884	38	0.77	0	0.77	0.22	0	No	0	0	0	0	0.00	0.77
ROW-336	North	MASTERS RD	ALTA RD	W TO END	1830	30	1.26	0	1.26	0.34	0	No	0	0	0	0	0.00	1.26
ROW-337	North	MEADOW BEND DR	PEPPERWOOD DR	SUNFLOWER CT	1374	23	0.73	0	0.88	0.41	0	No	5496	0	0.82	6494.4	0.15	0.88
ROW-338	North	MELVIN RD	FIRESTONE RD	I-295	382	28	0.25	0	0.28	0.07	0	No	1528	0	0.14	1108.8	0.03	0.28
ROW-339	North	MILLER CIR N*	PULASKI RD	200' W'LY	656	29	0.44	0	0.44	0.03	0	No	0	0	0	0	0.00	0.44
ROW-34	North	44TH ST	AVE B	EAST END	992	23	0.52	0	0.59	0.19	0	No	5952	0	0.38	3009.6	0.07	0.59
ROW-340	North	MOOSE RD	NEW BERLIN RD	S END	1040	12	0.29	0	0.29	0.55	0	No	0	0	0	0	0.00	0.29
ROW-341	North	NANCY DR*	JOHNNIE CIR E/W	JOY DR S	1065	24	0.59	0	0.59	0.2	0	No	0	0	0	0	0.00	0.59
ROW-342	North	SAGO AVE W*	ALABAMA	NEW BERLIN RD	223	20	0.1	0	0.10	0.25	0	No	0	0	0	0	0.00	0.10
ROW-343	North	NASH RD*	DODGE RD	RITA ST	211	14	0.25	0	0.26	0.04	0	No	1266	0	0.08	633.6	0.01	0.26
ROW-344	North	NASH RD*	GLENVALE RD	42ND ST	181	14	0.25	0	0.26	0.03	0	No	1086	0	0.06	475.2	0.01	0.26
ROW-345	North	NAVARRA	COLLINS	N.END	737	25	0.42	0	0.42	0.14	0	No	0	0	0	0	0.00	0.42
ROW-346	North	NEVADA	JACKSON	BULLS BAY	800	28	0.51	0	0.56	0.15	0	No	1600	0	0.3	2376	0.05	0.56
ROW-347	North	NEW BERLIN RD	DAMES PT	HECKSHER DR	4975	38	4.34	0	4.68	0.94	0	No	2309	0	1.88	14889.6	0.34	4.68
ROW-349	North	NORMAN*	PECAN PARK	RUSSELL AVE	367	20	0.17	0	0.17	0.07	0	No	0	0	0	0	0.00	0.17
ROW-35	North	44TH ST*	SPRING GROVE	CORD	553	10	0.25	0	0.29	0.1	0	No	3318	0	0.2	1584	0.04	0.29
ROW-350	North	NOROAD	OLD MIDDLEBURG	E.END	1355	25	0.78	0	0.78	0.26	0	No	0	0	0	0	0.00	0.78
ROW-351	North	NOROAD	MONROE SMITH	W. END	3868	25	2.22	0	2.22	0.73	0	No	0	0	0	0	0.00	2.22

North MLM ROW

North ROW ID	Site Contract Zone	Street Name	Street From	Street To	MLM Mowing Length (ft)	MLM Mowing Width (ft)	MLM Mowing Area (ac)	MLM Median Area (ac)	MLM Litter Area matching sum for this bid (ac)	MLM Blowing Length (mi)	MLM Bed Maintenance Area (ft2)	Ditch (Y/N)	MLM Edging Length (ft)	Concrete Dividers Area (ac) to receive vegetation contole.	Curb length (mi)	Curb Area (ft2)	Curb Area (ac) to receive vegetation controle	Sum of Mowing area, Median mowing area, Concrete dividers area and Curb area (ac)
ROW-352	North	NORTH CAMPUS BLVD (MEDIAN)	CAPPER RD	DUNN AVE	4300	30	2.96	1.06	4.61	1.62	22234	No	28511	0	3.24	25660.8	0.59	4.61
ROW-353	North	OAK TRAIL LN	45TH ST	43RD ST	638	21	0.31	0	0.31	0.12	0	No	0	0	0	0	0.00	0.31
ROW-354	North	OAKLEAF PLANTATION PKY	BRANDENFIELD RD	CLAY CO.LINE	5005	57	6.55	2.91	10.15	1.9	0	Yes	69189	0	3.8	30096	0.69	10.15
ROW-355	North	OLD KINGS RD	U.S. 1	U.S. 1	5215	30	3.59	0	3.59	0.99	0	Yes	0	0	0	0	0.00	3.59
ROW-356	North	OLD KINGS RD	MELSON AVE	ST CLAIRE	1663	20	0.76	0	0.76	0.31	0	No	0	0	0	0	0.00	0.76
ROW-357	North	OLD TIMUQUANA	WESCONNETT	E.END	1260	30	0.87	0	0.87	0.24	0	No	0	0	0	0	0.00	0.87
ROW-358	North	OPREY*	RUTLEDGE	HELENA	700	8	0.25	0	0.25	0.13	0	No	0	0	0	0	0.00	0.25
ROW-359	North	ORANGE PARK RD	NAS FENCE	END (I-295)	520	20	0.25	0	0.25	0.27	0	No	0	0	0	0	0.00	0.25
ROW-36	North	44TH ST*	DODGE RD	GLENVALE RD	624	14	0.25	0	0.29	0.12	0	No	3744	0	0.24	1900.8	0.04	0.29
ROW-360	North	ORIOLE*	RUTLEDGE	ROWE	697	15	0.25	0	0.25	0.13	0	No	0	0	0	0	0.00	0.25
ROW-361	North	ORLANDO AVE*	ROWE	S.END	712	14	0.25	0	0.25	0.13	0	No	0	0	0	0	0.00	0.25
ROW-362	North	ORTEGA BLVD	DAVINCI	250' N'LY VENETIA	828	40	0.76	0	0.82	0.16	0	No	2000	0	0.32	2534.4	0.06	0.82
ROW-363	North	ORTEGA FARMS CIR	ORTEGA FARMS	SEABOARD	1525	20	0.7	0	0.81	0.29	0	No	3050	0	0.58	4593.6	0.11	0.81
ROW-364	North	ORTEGA HILLS DR	ROOSEVELT BLVD	HOMECREST	575	40	0.53	0	0.53	0.11	0	No	0	0	0	0	0.00	0.53
ROW-365	North	ORTEGA HILLS DR*	HOMECREST CIR	GREENWAY DR	1690	12	0.47	0	0.47	0.32	0	No	0	0	0	0	0.00	0.47
ROW-366	North	OTTAWA	ALACHUA	END	1756	25	1.01	0	1.01	0.33	0	No	0	0	0	0	0.00	1.01
ROW-367	North	OXBOW	HERLONG	SOUTH END	2670	18	1.1	0	1.10	0.51	0	No	0	0	0	0	0.00	1.10
ROW-368	North	PALM GLENN RD	RIVERCREST	RAMOTH	302	40	0.28	0	0.28	0.05	0	No	0	0	0	0	0.00	0.28
ROW-369	North	PALMETTO	IOWA	OGALLA	558	30	0.38	0	0.38	0.11	0	No	0	0	0	0	0.00	0.38
ROW-37	North	45TH ST	CASTELLANO	MONCRIEF	1741	19	0.76	0	0.88	0.33	0	No	5082	0	0.66	5227.2	0.12	0.88
ROW-370	North	PANDA	COUGAR	W. END	900	20	0.41	0	0.41	0.17	0	No	0	0	0	0	0.00	0.41
ROW-371	North	PARIS	43RD ST	S END	1670	18	0.69	0	0.80	0.3	0	No	10020	0	0.6	4752	0.11	0.80
ROW-372	North	PARIS	43RD ST	45TH ST	558	21	0.27	0	0.31	0.11	0	No	3348	0	0.22	1742.4	0.04	0.31
ROW-373	North	PARIS	BENEDICT	45TH ST	2337	14	0.75	0	0.91	0.44	0	No	14022	0	0.88	6969.6	0.16	0.91
ROW-374	North	PARMAN	MONROE SMITH	E. END	1288	18	0.53	0	0.53	0.25	0	No	0	0	0	0	0.00	0.53
ROW-375	North	PARRISH CEMETERY	NORMANDY	END	3433	31	2.44	0	2.44	0.98	0	No	0	0	0	0	0.00	2.44
ROW-376	North	PATRICIA CT*	DERITO	HAMMOND	818	6	0.25	0	0.25	0.15	0	No	0	0	0	0	0.00	0.25
ROW-377	North	PAUL HOWARD	HIPPS	N. END	1288	20	0.59	0	0.59	0.24	0	No	0	0	0	0	0.00	0.59
ROW-378	North	PAYNE AVE (W/S)	12TH ST	8TH ST	1207	21	0.58	0	0.66	0.23	0	Yes	5611	0	0.46	3643.2	0.08	0.66
ROW-379	North	PEACH ST	MONROE	HARRISON	634	20	0.29	0	0.29	0.12	0	No	0	0	0	0	0.00	0.29
ROW-38	North	45th ST	MONCRIEF	AVE B	3765	6	0.52	0	0.78	0.71	0	No	22590	0	1.42	11246.4	0.26	0.78
ROW-380	North	PEARL St. MEDIAN	IVY ST.	TROUT RIVER	0	0	0	3.37	4.58	3.33	0	No	17600	0	6.66	52747.2	1.21	4.58
ROW-382	North	PENNY	SEABOARD	ALINE	1076	15	0.37	0	0.37	0.2	0	No	0	0	0	0	0.00	0.37
ROW-383	North	PERMENTO*	RAMONA	I-10	373	25	0.25	0	0.25	0.07	0	No	0	0	0	0	0.00	0.25
ROW-384	North	PICKETT DR	SOUTEL DR	DEADEND	493	14	0.25	0	0.25	0.09	0	No	0	0	0	0	0.00	0.25
ROW-385	North	PICKETVILLE RD	EDGEWOOD DR	OLD KINGS RD	3654	38	3.19	0	3.19	0.69	0	No	0	0	0	0	0.00	3.19
ROW-386	North	PINE ESTATES RD E	DUNN AVE	LEONID RD	3210	24	1.77	0	1.99	0.61	0	No	7250	0	1.22	9662.4	0.22	1.99
ROW-387	North	PINE ST*	2ND ST	3RD ST	380	10	0.25	0	0.25	0.07	0	No	0	0	0	0	0.00	0.25
ROW-388	North	PLAINFIELD*	COLLINS	S.END	386	12	0.11	0	0.11	0.07	0	No	0	0	0	0	0.00	0.11
ROW-389	North	PLEASANT OAKS RDN	FAYE RD	S R 9A	733	30	0.5	0	0.50	0.12	0	No	0	0	0	0	0.00	0.50
ROW-39	North	45TH ST*	U.S. 1	WESTSIDE BV	453	10	0.25	0	0.28	0.09	0	No	2430	0	0.18	1425.6	0.03	0.28
ROW-390	North	PLEASANT OAKS RDS	TERRPIN	415' S'LY	446	27	0.28	0	0.28	0.08	0	No	0	0	0	0	0.00	0.28
ROW-391	North	POSEY	DEVOE	END	255	30	1.98	0	1.98	0.55	0	No	0	0	0	0	0.00	1.98
ROW-393	North	PUGHSLEY LN*	PLEASANT OAKS RD S	TERRAPIN CRK LN	165	25	0.25	0	0.25	0.03	0	No	0	0	0	0	0.00	0.25
ROW-394	North	PULASKI RD	EASTPORT	NEW BERLIN RD	8719	20	4	0.25	4.95	1.93	0	No	41995	0	3.86	30571.2	0.70	4.95
ROW-395	North	QUAIL ROOST CT*	QUAIL ROOST LN	S.E. END	292	30	0.25	0	0.25	0.06	0	No	0	0	0	0	0.00	0.25
ROW-396	North	RADIO LN	LAKESHORE	ELLIS	1545	25	0.89	0	1.00	0.29	0	No	2684	0	0.58	4593.6	0.11	1.00
ROW-397	North	RAMPART RD	PARK CITY DR	MORSE AVE	5310	35	4.27	0	4.64	1.01	0	No	10620	0	2.02	15998.4	0.37	4.64
ROW-398	North	RAMPART RD	ARGYLE FOREST	PARK CITY DR	5444	26	3.25	0.32	4.32	2.06	0	No	34691	0	4.12	32630.4	0.75	4.32
ROW-399	North	RAY RD	CLEVELAND RD	RAY RD W	634	20	0.29	0	0.33	0.12	0	No	1808	0	0.24	1900.8	0.04	0.33
ROW-4	North	ARGYLE FOREST ROW AND MEDIAN	WESTPORT	RAMPART	4860	100	11.16	1.33	13.22	1.84	0	Yes	36283	0.06	3.68	29145.6	0.67	13.22
ROW-40	North	45TH ST	CASTELLANO AVE	DOE BOY ST	2167	20	0.99	0	0.99	0.41	0	No	0	0	0	0	0.00	0.99
ROW-400	North	RAY RD W / CYPRESS INN DR.	RAY RD	FRANCIS	762	20	0.35	0	0.40	0.14	0	No	1542	0	0.28	2217.6	0.05	0.40
ROW-401	North	REASON LN*	PRITCHARD	DEAD END	900	12	0.25	0	0.25	0.17	0	No	0	0	0	0	0.00	0.25
ROW-402	North	REBAR	YELLOW WATER	END	2586	54	3.21	0	3.21	0.5	0	No	0	0	0	0	0.00	3.21
ROW-403	North	MC KENNA	HECKSHER	SISTERS CK	1498	30	1.03	0	1.03	0.56	0	No	0	0	0	0	0.00	1.03
ROW-404	North	101ST*	ORTEGA FARMS	W.END	1000	12	0.28	0	0.28	0.19	0	Yes	0	0	0	0	0.00	0.28
ROW-405	North	118TH	JAMMES	SKYLER JEAN	1864	26	1.11	0	1.11	0.35	0	Yes	0	0	0	0	0.00	1.11
ROW-406	North	118TH	BLANDING	ORTEGA FARMS BV	7900	22	3.99	0	4.54	1.5	0	Yes	13774	0	3	23760	0.55	4.54

North MLM ROW

North ROW ID	Site Contract Zone	Street Name	Street From	Street To	MLM Mowing Length (ft)	MLM Mowing Width (ft)	MLM Mowing Area (ac)	MLM Median Area (ac)	MLM Litter Area matching sum for this bid (ac)	MLM Blowing Length (mi)	MLM Bed Maintenance Area (ft2)	Ditch (Y/N)	MLM Edging Length (ft)	Concrete Dividers Area (ac) to receive vegetation contole.	Curb length (mi)	Curb Area (ft2)	Curb Area (ac) to receive vegetation controle	Sum of Mowing area, Median mowing area, Concrete dividers area and Curb area (ac)
ROW-407	North	20TH ST	EDGEWOOD	MELSON	2587	25	1.48	0	1.66	0.49	0	Yes	2200	0	0.98	7761.6	0.18	1.66
ROW-408	North	20TH ST	MELSON	ST CLAIR ST	1984	30	1.37	0	1.37	0.38	0	Yes	0	0	0	0	0.00	1.37
ROW-41	North	94TH*	SEABOARD	EULACE	638	16	0.25	0	0.25	0.12	0	No	0	0	0	0	0.00	0.25
ROW-410	North	5th ST	EDGEWOOD	LANE	6456	30	4.45	0	4.76	0.84	0	Yes	3660	0	1.68	13305.6	0.31	4.76
ROW-411	North	5TH ST W	PICKETVILLE RD	I-295	1029	38	0.9	0	0.90	0.18	0	Yes	0	0	0	0	0.00	0.90
ROW-415	North	AGNES*	OLD LEM TUR CIR	SMYRNA	672	12	0.25	0	0.25	0.09	0	Yes	0	0	0	0	0.00	0.25
ROW-416	North	ALPHA*	LAKESHORE	300 FT WEST	427	9	0.25	0	0.28	0.08	0	Yes	808	0	0.16	1267.2	0.03	0.28
ROW-417	North	FAYE RD	NEW BERLIN RD	W END	7550	45	7.8	0	9.02	3.35	0	Yes	11544	0	6.7	53064	1.22	9.02
ROW-418	North	ARIZONA	JACKSON	MCCARGO	1257	30	0.87	0	0.87	0.24	0	Yes	0	0	0	0	0.00	0.87
ROW-419	North	ARJAY	ARDEE	DEAD END	338	10	0.25	0	0.25	0.06	0	Yes	0	0	0	0	0.00	0.25
ROW-420	North	ARMSDALE RD	DUVAL RD	DUNN AVE	6897	30	4.75	0	5.25	1.38	0	Yes	1122	0	2.76	21859.2	0.50	5.25
ROW-421	North	ATLEE AVE*	ERNONA	W.END	835	10	0.25	0	0.31	0.16	0	Yes	1000	0	0.32	2534.4	0.06	0.31
ROW-422	North	AUSTRALIAN AVE	SHARMAN	JIM WRIGHT	795	20	0.37	0	0.37	0.15	0	Yes	0	0	0	0	0.00	0.37
ROW-423	North	AVENT DRIVE	ROOSEVELT BLVD	500' W'LY	405	30	0.28	0	0.28	0.08	0	Yes	0	0	0	0	0.00	0.28
ROW-424	North	BAGLEY	EDGEWOOD AVE	N.END	1700	18	0.7	0	0.82	0.32	0	Yes	1304	0	0.64	5068.8	0.12	0.82
ROW-425	North	BAISDEN	AVERY	KRAFT	5049	24	2.78	0	3.13	0.96	0	Yes	10598	0	1.92	15206.4	0.35	3.13
ROW-426	North	BAKER LN N S	CHEROKEE HAMM	TO END	2303	20	1.06	0	1.06	0.45	0	Yes	0	0	0	0	0.00	1.06
ROW-427	North	BARACOA	ROOSEVELT	BARCELONA	1073	35	0.86	0	0.93	0.2	0	Yes	822	0	0.4	3168	0.07	0.93
ROW-428	North	BARCELONA	BARACOA	COLLINS	850	20	0.39	0	0.39	0.16	0	Yes	0	0	0	0	0.00	0.39
ROW-429	North	BARNEY	OLD KINGS RD	I-295	2793	30	1.92	0	1.92	0.53	0	Yes	0	0	0	0	0.00	1.92
ROW-43	North	AGESON	LORIDA	SOUTEL	932	24	0.51	0	0.58	0.18	0	No	1864	0	0.36	2851.2	0.07	0.58
ROW-430	North	BARTH	MONCRIEF DINS	U.S. 1	1795	20	0.82	0	0.82	0.34	0	Yes	0	0	0	0	0.00	0.82
ROW-431	North	BARTH RD	U.S. 1	MACON RD	1141	30	0.79	0	0.87	0.22	0	Yes	400	0	0.44	3484.8	0.08	0.87
ROW-432	North	BEAM ST	DOLLY DR	BESSENT RD	1042	24	0.57	0	0.57	0.2	0	Yes	0	0	0	0	0.00	0.57
ROW-433	North	BEARD RD	U.S. 90	SCL RR	1967	12	0.54	0	0.54	0.34	0	Yes	0	0	0	0	0.00	0.54
ROW-434	North	BEARDEN	JONES RD	W. DEAD END	1237	35	0.99	0	0.99	0.23	0	Yes	0	0	0	0	0.00	0.99
ROW-436	North	BERNARD RD	U S 17	E END	5216	20	2.39	0	2.39	0.64	0	Yes	0	0	0	0	0.00	2.39
ROW-437	North	BIRD RD	U S 17	E CUL-DE-SAC	4300	20	1.97	0	1.97	0.75	0	Yes	0	0	0	0	0.00	1.97
ROW-438	North	BISCAYNE BLVD	DUNN AVE	DUVAL RD	12779	60	17.6	0	18.48	2.42	0	Yes	39346	0	4.84	38332.8	0.88	18.48
ROW-439	North	BLAIR RD	NORMANDY	JOES	10958	60	15.09	0.03	15.88	2.09	0	Yes	25242	0	4.18	33105.6	0.76	15.88
ROW-44	North	AIRPORT CENTER DR	U S 17	NEW BERLIN RD	7410	34	5.78	0	6.29	1.4	0	No	58691	0	2.8	22176	0.51	6.29
ROW-440	North	BLAKE AVE*	HOBART AVE	DAMON BV	333	34	0.26	0	0.26	0.06	0	Yes	0	0	0	0	0.00	0.26
ROW-441	North	BLASIUS RD	FAYE RD	SE CUL-DE-SAC	3557	52	4.25	0	4.73	1.32	0	Yes	4876	0	2.64	20908.8	0.48	4.73
ROW-442	North	BLYLER RD	LANNIE RD	N'LY	1818	30	1.25	0	1.25	0.26	0	Yes	0	0	0	0	0.00	1.25
ROW-443	North	BON AIR DR*	HECKSHER	BON AIR N	626	16	0.25	0	0.25	0.11	0	Yes	0	0	0	0	0.00	0.25
ROW-444	North	BONEY	STARRATT	CEDAR PT. RD	18345	35	14.74	0	14.74	3.43	0	Yes	0	0	0	0	0.00	14.74
ROW-445	North	BOWIE RD	U.S. 1	E'LY E-O-P	2044	30	1.41	0	1.41	0.39	0	Yes	0	0	0	0	0.00	1.41
ROW-446	North	BRADDOCK RD	DUNN AVE	LEM TURNER RD	23257	40	21.36	0	23.17	4.97	0	Yes	12928	0	9.94	78724.8	1.81	23.17
ROW-447	North	BRANDY BRANCH	U.S. 90	N. COUNTY LINE	2643	60	3.64	0	3.64	0.5	0	Yes	0	0	0	0	0.00	3.64
ROW-448	North	BREAM RD	SHARK RD W	SHELLCRACKER	3798	31	2.7	0	2.70	0.73	0	Yes	0	0	0	0	0.00	2.70
ROW-449	North	BROADWAY	LANE	W. END	3010	40	2.76	0	2.76	0.57	0	Yes	0	0	0	0	0.00	2.76
ROW-45	North	ALABAMA*	SAGO AVE W	U S 17	225	20	0.25	0	0.26	0.04	0	No	420	0	0.08	633.6	0.01	0.26
ROW-450	North	BROADWAY	ELLIS	EDGEWOOD	3792	25	2.18	0	2.44	0.72	0	Yes	6380	0	1.44	11404.8	0.26	2.44
ROW-451	North	BROADWAY*	LANE	AGMAC	937	15	0.32	0	0.39	0.18	0	Yes	866	0	0.36	2851.2	0.07	0.39
ROW-452	North	BROOKLYN RD*	C ST	AVE B	680	16	0.25	0	0.25	0.13	0	Yes	0	0	0	0	0.00	0.25
ROW-454	North	BROWARD RD	CLARK RD	LEM TURNER	12140	32	8.92	0	10.45	4.2	0	No	72840	0	8.4	66528	1.53	10.45
ROW-455	North	BUCKBOARD TRACE	HERITAGE EST	END	1014	36	0.84	0	0.84	0.19	0	Yes	0	0	0	0	0.00	0.84
ROW-456	North	BULLS BAY	PRITCHARD	COMMONWEALTH	9574	30	6.59	0	6.59	1.81	0	Yes	0	0	0	0	0.00	6.59
ROW-457	North	BULLS BAY RD	BEAVER	COMMONWEALTH	8818	30	6.07	0	6.68	1.67	0	Yes	9444	0	3.34	26452.8	0.61	6.68
ROW-458	North	BUNION	TAYLORFIELD RD	HIPPS RD	2768	20	1.27	0	1.27	0.52	0	Yes	0	0	0	0	0.00	1.27
ROW-459	North	BURMA	MEMORIAL PARK	MCCARGO	1292	25	0.74	0	0.83	0.24	0	Yes	2584	0	0.48	3801.6	0.09	0.83
ROW-46	North	ALACHUA	OLD MIDDLEBURG	END	1300	25	0.75	0	0.75	0.25	0	No	0	0	0	0	0.00	0.75
ROW-460	North	BUTCH BAINE DR	TISON RD	N'LY END	2570	44	2.6	0	2.60	0.59	0	Yes	0	0	0	0	0.00	2.60
ROW-461	North	BUTTERCUP	KEN	W. END	1165	16	0.43	0	0.43	0.22	0	Yes	0	0	0	0	0.00	0.43
ROW-462	North	CAHOON	BEAVER	N. END	4164	15	1.43	0	1.72	0.79	0	Yes	1552	0	1.58	12513.6	0.29	1.72
ROW-463	North	CAMDEN RD & S	NEW BERLIN RD	PULASKI	3517	34	2.75	0	3.22	1.3	0	Yes	7034	0	2.6	20592	0.47	3.22
ROW-464	North	CAMP MILTON LN	WILLIAMS	CUL-DE-SAC	1282	30	0.88	0	0.88	0.24	0	Yes	0	0	0	0	0.00	0.88
ROW-465	North	CANARY	MOCKINGBIRD	OWL	721	30	0.5	0	0.50	0.14	0	Yes	0	0	0	0	0.00	0.50
ROW-466	North	CANNON	JACKSON	MCCARGO	1307	30	0.9	0	0.90	0.25	0	Yes	0	0	0	0	0.00	0.90

North MLM ROW

North ROW ID	Site Contract Zone	Street Name	Street From	Street To	MLM Mowing Length (ft)	MLM Mowing Width (ft)	MLM Mowing Area (ac)	MLM Median Area (ac)	MLM Litter Area matching sum for this bid (ac)	MLM Blowing Length (mi)	MLM Bed Maintenance Area (ft2)	Ditch (Y/N)	MLM Edging Length (ft)	Concrete Dividers Area (ac) to receive vegetation contole.	Curb length (mi)	Curb Area (ft2)	Curb Area (ac) to receive vegetation controle	Sum of Mowing area, Median mowing area, Concrete dividers area and Curb area (ac)
ROW-467	North	CAPPER RD	LEM TURNER RD	N. CAMPUS DR	5821	100	13.36	0	13.85	1.34	0	Yes	11642	0	2.68	21225.6	0.49	13.85
ROW-468	North	CAROLINA	MAXVILLE BV	PARK ST	408	30	0.28	0	0.28	0.08	0	Yes	0	0	0	0	0.00	0.28
ROW-469	North	CARVER CIR	RUTLEDGE	RUTLEDGE	1366	19	0.6	0	0.69	0.26	0	Yes	2732	0	0.52	4118.4	0.09	0.69
ROW-47	North	ALCOY	NORMANDY	N.END	614	10	0.25	0	0.25	0.29	0	No	0	0	0	0	0.00	0.25
ROW-470	North	CASSIE	COX	PERKINS	646	20	0.3	0	0.30	0.12	0	Yes	0	0	0	0	0.00	0.30
ROW-471	North	CASTLEBERRY	U S 17	ROCKET	1790	20	0.82	0	0.94	0.33	0	Yes	1360	0	0.66	5227.2	0.12	0.94
ROW-472	North	CATES*	TWINING	PEBBLE ISLE	601	12	0.25	0	0.25	0.11	0	Yes	0	0	0	0	0.00	0.25
ROW-473	North	CATHY TRIPP	OLD PLANK	SOUTH END	1612	32	1.18	0	1.18	0.31	0	Yes	0	0	0	0	0.00	1.18
ROW-474	North	CATOMA	118TH	TIMUQUANA	4956	20	2.28	0	2.62	0.94	0	Yes	9912	0	1.88	14889.6	0.34	2.62
ROW-475	North	CATOMA	ORTEGA FARMS BV	TIMUQUANA	3178	15	1.09	0	1.31	0.6	0	Yes	6356	0	1.2	9504	0.22	1.31
ROW-476	North	CECIL	FOURAKER	LINDSEY	1262	10	0.29	0	0.29	0.24	0	Yes	0	0	0	0	0.00	0.29
ROW-477	North	CEDAR BAY RD	U S 17	SEWER PLANT	11469	34	8.95	0	8.95	2.17	0	Yes	0	0	0	0	0.00	8.95
ROW-478	North	CEDAR PT RD	NEW BERLIN RD	EOP	35644	35	28.64	0	31.34	7.42	0	Yes	17200	0	14.84	117532.8	2.70	31.34
ROW-479	North	CELERY	BEAVER	WILLIAMS	2979	50	3.42	0	3.62	0.56	0	Yes	5958	0	1.12	8870.4	0.20	3.62
ROW-48	North	ALICANTA*	COLLINS	S.END	394	24	0.25	0	0.25	0.07	0	No	0	0	0	0	0.00	0.25
ROW-480	North	CHAFFEE	I-10	OLD PLANK	8307	30	5.72	0.06	6.35	1.57	0	Yes	24829	0	3.14	24868.8	0.57	6.35
ROW-481	North	CHAFFEE	I-10	NORMANDY	14880	56	19.13	0	20.16	2.82	0	Yes	2540	0	5.64	44668.8	1.03	20.16
ROW-482	North	CHAFFEE	NORMANDY	SAMARITAN WAY	3917	14	1.26	0.04	1.58	0.76	0	Yes	188	0	1.52	12038.4	0.28	1.58
ROW-483	North	CHARLIE RD	EASTPORT RD	N END	2786	33	2.11	0	2.11	0.53	0	Yes	0	0	0	0	0.00	2.11
ROW-484	North	CHARLIE LN	AARON RD	CHARLIE RD	305	25	0.25	0	0.25	0.06	0	Yes	0	0	0	0	0.00	0.25
ROW-485	North	CHENANGO BV	Chenango West End	Chenango East End	3085	20	1.91	0	2.20	0.79	0	Yes	176	0	1.58	12513.6	0.29	2.20
ROW-486	North	CHUGALUG	BRANDY BRANCH	N. END	1000	30	0.69	0	0.69	0.19	0	Yes	0	0	0	0	0.00	0.69
ROW-487	North	CISCO	JONES RD	PRITCHARD	15622	38	13.63	0	14.71	2.96	0	Yes	2718	0	5.92	46886.4	1.08	14.71
ROW-488	North	CISCO GARDEN N	CISCO GARDEN	CISCO GARDEN W	4047	25	2.32	0	2.32	0.77	0	Yes	0	0	0	0	0.00	2.32
ROW-489	North	CISCO GARDEN S	CISCO GARDEN W	CISCO GARDEN	3984	25	2.29	0	2.29	0.75	0	Yes	0	0	0	0	0.00	2.29
ROW-49	North	ALMA	ALVIS	W. END	941	40	0.86	0	0.86	0.18	0	No	0	0	0	0	0.00	0.86
ROW-490	North	CISCO GARDEN W	CISCO GARDEN N	CISCO GARDEN S	2665	25	1.53	0	1.53	0.5	0	Yes	0	0	0	0	0.00	1.53
ROW-491	North	CLAREMORE	GRAYSON	ELEANOR	1267	30	0.87	0	0.87	0.24	0	Yes	0	0	0	0	0.00	0.87
ROW-492	North	CLARENCE	BULLS BAY	END	638	22	0.32	0	0.32	0.12	0	Yes	0	0	0	0	0.00	0.32
ROW-493	North	CLEARCREEK CT	PINEBROOK	CUL-DE-SAC	860	30	0.59	0	0.59	0.16	0	Yes	0	0	0	0	0.00	0.59
ROW-494	North	CLIFF	ELLIS	STEVENS	1230	12	0.34	0	0.34	0.23	0	Yes	0	0	0	0	0.00	0.34
ROW-496	North	COLE RD	COLE RD W	I-95	3215	65	4.8	0	5.02	0.61	0	Yes	5372	0	1.22	9662.4	0.22	5.02
ROW-498	North	COLLINS RD ROW AND MEDIAN	BLANDING	OVERPASS	4829	20	2.22	0.86	3.75	1.83	0	No	34707	0	3.66	28987.2	0.67	3.75
ROW-499	North	COLLINS RD	BLANDING	ROOSEVELT	13248	32	9.73	0.02	10.66	2.51	0	Yes	3155	0	5.02	39758.4	0.91	10.66
ROW-5	North	ARGYLE FOREST ROW AND MEDIAN	RAMPART	ARROWROOT	5094	125	14.62	1.16	16.54	1.93	0	Yes	39237	0.06	3.86	30571.2	0.70	16.54
ROW-50	North	ALPHA*	FOUNTAIN	LENOX	653	8	0.25	0	0.25	0.12	0	No	0	0	0	0	0.00	0.25
ROW-500	North	COLLINS RD	BARCELONA	E.END	3824	15	1.32	0	1.32	0.72	0	Yes	0	0	0	0	0.00	1.32
ROW-501	North	COLORADO SPRINGS AVE	HARRELL	MITER	622	18	0.26	0	0.26	0.12	0	Yes	0	0	0	0	0.00	0.26
ROW-502	North	COMMONWEALTH	LAZY J	JONES RD	4301	44	4.34	0	4.34	0.81	0	Yes	0	0	0	0	0.00	4.34
ROW-503	North	COMMONWEALTH	BULLS BAY	JONES	5231	54	6.48	0	6.48	0.99	0	Yes	0	0	0	0	0.00	6.48
ROW-504	North	COMMONWEALTH	I-295	BULLS BAY	9500	33	7.57	0.17	8.46	1.97	0	Yes	21000	0	3.94	31204.8	0.72	8.46
ROW-505	North	CONNIE JEAN	103RD ST	SANDLER	5421	25	3.11	0	3.48	1.03	0	Yes	10842	0	2.06	16315.2	0.37	3.48
ROW-506	North	CONWAY	LENOX	END	702	20	0.32	0	0.32	0.13	0	Yes	0	0	0	0	0.00	0.32
ROW-507	North	COX	LENOX	CASSIE	976	28	0.63	0	0.63	0.18	0	Yes	0	0	0	0	0.00	0.63
ROW-508	North	CROAKER RD	SHARK RD W	SHELLCRACKER RD	4427	34	3.46	0	3.46	1.08	0	Yes	0	0	0	0	0.00	3.46
ROW-509	North	D ST	AVE B	BEGONIA	2449	18	1.01	0	1.18	0.46	0	Yes	470	0	0.92	7286.4	0.17	1.18
ROW-51	North	ALTA DR	FAYE RD	DONATO DR			3.65		4.21	1.54	0	No	9412	0	3.08	24393.6	0.56	4.21
ROW-510	North	DARCY DR	CEDAR PT RD	EOP	2079	30	1.43	0	1.43	0.38	0	Yes	0	0	0	0	0.00	1.43
ROW-511	North	DATE ST	BEAM	LEM TURNER RD	656	24	0.36	0	0.40	0.12	0	Yes	742	0	0.24	1900.8	0.04	0.40
ROW-512	North	DAVELL RD	LANE	OLD LANE	1162	25	0.67	0	0.67	0.22	0	Yes	0	0	0	0	0.00	0.67
ROW-513	North	DAVID ALLEN	OLD PLANK	END	1512	20	0.69	0	0.69	0.29	0	Yes	0	0	0	0	0.00	0.69
ROW-514	North	DAVIS RD	FAYE RD	DUNNS CK RD	6673	40	6.13	0	6.13	1.26	0	Yes	0	0	0	0	0.00	6.13
ROW-515	North	DEAN A AVE	MONCRIEF RD	SCOTT	1273	14	0.41	0	0.41	0.24	0	Yes	0	0	0	0	0.00	0.41
ROW-516	North	DEBARAH RD	HALSEMA	VELVET RD	1374	18	0.57	0	0.57	0.26	0	Yes	0	0	0	0	0.00	0.57
ROW-517	North	DEKLE AVE	LISTON RD	U S 1	2541	20	1.17	0	1.17	0.48	0	Yes	0	0	0	0	0.00	1.17
ROW-518	North	DELRAY*	WILEY	DAYTON	620	10	0.25	0	0.25	0.12	0	Yes	0	0	0	0	0.00	0.25
ROW-519	North	DENAUD ST*	KINGSBURY	DENAUD CT	372	10	0.25	0	0.25	0.07	0	Yes	0	0	0	0	0.00	0.25
ROW-52	North	ALVAREZ RD	DUVAL RD	N.END	2145	33	1.63	0	1.83	0.56	0	No	12056	0	1.12	8870.4	0.20	1.83
ROW-520	North	DENNARD	HAMMOND	I-295	1784	40	1.64	0	1.64	0.34	0	Yes	0	0	0	0	0.00	1.64

North MLM ROW

North ROW ID	Site Contract Zone	Street Name	Street From	Street To	MLM Mowing Length (ft)	MLM Mowing Width (ft)	MLM Mowing Area (ac)	MLM Median Area (ac)	MLM Litter Area matching sum for this bid (ac)	MLM Blowing Length (mi)	MLM Bed Maintenance Area (ft2)	Ditch (Y/N)	MLM Edging Length (ft)	Concrete Dividers Area (ac) to receive vegetation contole.	Curb length (mi)	Curb Area (ft2)	Curb Area (ac) to receive vegetation controle	Sum of Mowing area, Median mowing area, Concrete dividers area and Curb area (ac)
ROW-521	North	DENNY RD	JONES RD	E. END	2661	32	1.95	0	1.95	0.5	0	Yes	0	0	0	0	0.00	1.95
ROW-522	North	DENTON	STARRATT RD	EOP	5785	40	5.31	0	5.31	0.7	0	Yes	0	0	0	0	0.00	5.31
ROW-523	North	DESOTO ST	COLE	N. END	2432	10	0.56	0	0.56	0.28	0	Yes	0	0	0	0	0.00	0.56
ROW-524	North	DEWANNA RD	LANNIE RD	YOUNIS RD S	3023	30	2.08	0	2.08	0.65	0	Yes	0	0	0	0	0.00	2.08
ROW-526	North	DITMAR*	PATTERSON	MONCRIEF	471	15	0.25	0	0.25	0.09	0	Yes	0	0	0	0	0.00	0.25
ROW-528	North	DIXIE	OLD KINGS RD	W. END	869	30	0.6	0	0.60	0.16	0	Yes	0	0	0	0	0.00	0.60
ROW-529	North	DOBSON DR	DUNN AVE	N.END	1260	35	1.01	0	1.12	0.31	0	Yes	948	0	0.62	4910.4	0.11	1.12
ROW-53	North	ANDERSON*	WESCONNETT	BLANDING	929	16	0.34	0	0.34	0.18	0	No	0	0	0	0	0.00	0.34
ROW-530	North	DOLLY DR	LEM TURNER RD	BEAM ST	844	36	0.7	0	0.70	0.16	0	Yes	0	0	0	0	0.00	0.70
ROW-531	North	DOOLITTLE	WAMSLEY	EDGEWOOD	4636	30	3.19	0	3.19	0.8	0	Yes	0	0	0	0	0.00	3.19
ROW-532	North	DOOLITTLE	LANE	AZMAC	800	25	0.46	0	0.46	0.1	0	Yes	0	0	0	0	0.00	0.46
ROW-533	North	DORIS LN	JONES RD	E. END	1835	24	1.01	0	1.01	0.35	0	Yes	0	0	0	0	0.00	1.01
ROW-534	North	DORMINY	WESCONNETT	BLANDING	942	25	0.54	0	0.54	0.18	0	Yes	0	0	0	0	0.00	0.54
ROW-535	North	DOVE	MOCKINGBIRD	BLUEBIRD	1237	30	0.85	0	0.85	0.23	0	Yes	0	0	0	0	0.00	0.85
ROW-536	North	DRURY	GILLESPIE	U S 17	945	30	0.65	0	0.65	0.18	0	Yes	0	0	0	0	0.00	0.65
ROW-537	North	DUNMIRE	U.S. 1	W.END	1996	17	0.78	0	0.78	0.38	0	Yes	0	0	0	0	0.00	0.78
ROW-538	North	DUNN AVE*	OLD KINGS RD	U.S. 1	3155	30	2.17	0	2.17	0.54	0	Yes	0	0	0	0	0.00	2.17
ROW-539	North	DUNNS CK CEM RD	DUNNS CK RD	W END	2401	20	1.1	0	1.10	0.45	0	Yes	0	0	0	0	0.00	1.10
ROW-54	North	APRIL	CALIFORNIA	KEN	3290	20	1.51	0	1.74	0.62	0	No	300	0	1.24	9820.8	0.23	1.74
ROW-540	North	DUNNS CK RD	STARRATT RD	NEW BERLIN RD	7894	30	5.44	0	6.51	2.94	0	Yes	16760	0	5.88	46569.6	1.07	6.51
ROW-541	North	DUNNS CREEK RD	FAYE	NEW BERLIN RD	10204	30	7.03	0	7.75	1.97	0	Yes	2690	0	3.94	31204.8	0.72	7.75
ROW-542	North	DUNSON	TOWNSEND	S. END	1368	16	0.5	0	0.50	0.26	0	Yes	0	0	0	0	0.00	0.50
ROW-543	North	DUVAL LAKE RD*	COLE RD	S END	2625	5	0.3	0	0.30	0.38	0	Yes	0	0	0	0	0.00	0.30
ROW-544	North	DUVAL RD	DUNN AVE	MYRTIS RD	2436	30	1.68	0	1.93	0.7	0	Yes	7822	0	1.4	11088	0.25	1.93
ROW-545	North	DUVAL RD	ARMSDALE RD	DUNN AVE	6237	33	4.73	0	4.73	1.42	0	Yes	0	0	0	0	0.00	4.73
ROW-546	North	DUVAL RD	PECAN PARK	DUVAL PL W	7338	35	5.9	0	5.90	1.85	0	Yes	0	0	0	0	0.00	5.90
ROW-547	North	DUVAL RD E	AIRPORT RD	DUVAL PL W	3112	114	8.14	0	8.14	0.4	0	Yes	0	0	0	0	0.00	8.14
ROW-548	North	DUVAL STATION RD	STARRATT RD	U S 17	7321	30	5.04	0	5.55	1.39	0	Yes	33996	0	2.78	22017.6	0.51	5.55
ROW-549	North	EAGERTON RD	LEM TURNER RD	EAGERTON RD N	5318	40	4.88	0	4.88	1.17	0	Yes	0	0	0	0	0.00	4.88
ROW-55	North	ARCHERY AVE	SOUTEL DR	SIBBALD RD	1615	35	1.3	0	1.41	0.31	0	No	3230	0	0.62	4910.4	0.11	1.41
ROW-550	North	EASTPORT	KRAFT	U S 17	11914	34	9.3	0.05	10.28	2.55	0	Yes	3690	0	5.1	40392	0.93	10.28
ROW-551	North	EDGEWOOD DR	MCLENDON	PICKETVILLE RD	2911	38	2.54	0	2.54	0.55	0	Yes	0	0	0	0	0.00	2.54
ROW-552	North	ELMAR RD	DUNNS CK RD	W END	1975	20	0.91	0	1.04	0.37	0	Yes	1320	0	0.74	5860.8	0.13	1.04
ROW-553	North	ELMAR RD	LANIER RD	DUNNS CR RD	670	27	0.42	0	0.47	0.13	0	Yes	1340	0	0.26	2059.2	0.05	0.47
ROW-554	North	ERIC AVE	SAGO	GILLESPIE	1463	20	0.67	0	0.77	0.28	0	Yes	2926	0	0.56	4435.2	0.10	0.77
ROW-555	North	ERMA	118TH ST	120TH ST	1293	30	0.89	0	0.89	0.24	0	Yes	0	0	0	0	0.00	0.89
ROW-556	North	ERNJO*	UPCHURCH	MONCRIEF RD	951	10	0.25	0	0.32	0.18	0	Yes	1902	0	0.36	2851.2	0.07	0.32
ROW-557	North	ERNONA	RAMONA	I-10	571	22	0.29	0	0.29	0.11	0	Yes	0	0	0	0	0.00	0.29
ROW-558	North	ERNWILL	MONCRIEF RD W	REDPOLL	454	30	0.31	0	0.31	0.09	0	Yes	0	0	0	0	0.00	0.31
ROW-559	North	ESTHER	FIRESTONE	GOODRICH	1268	24	0.7	0	0.70	0.24	0	Yes	0	0	0	0	0.00	0.70
ROW-56	North	ARGYLE BLVD SS NO MEDIAN	STAPLE MILL ROAD	EAST 1475 FT	700	60	0.96	0	1.01	0.13	0	Yes	2800	0	0.26	2059.2	0.05	1.01
ROW-560	North	EULACE	TIMUQUANA	94TH	2752	10	0.63	0	0.63	0.52	0	Yes	0	0	0	0	0.00	0.63
ROW-561	North	EXLINE	HIPPS	N. END	1960	20	0.9	0	0.90	0.37	0	Yes	0	0	0	0	0.00	0.90
ROW-562	North	EXLINE	HIPPS	TAYLORFIELD	2667	56	3.43	0	3.62	0.51	0	Yes	1298	0	1.02	8078.4	0.19	3.62
ROW-563	North	FAIR PINE LA	OWENS RD	S.END	1186	30	0.82	0	0.82	0.19	0	Yes	0	0	0	0	0.00	0.82
ROW-564	North	FAITH MEMORIAL DR	RAMONA BLVD	GRACE LN	1536	17	0.6	0	0.71	0.29	0	Yes	300	0	0.58	4593.6	0.11	0.71
ROW-565	North	FARM RD	DUNNS CK RD	GUINN	1471	25	0.84	0	0.84	0.27	0	Yes	0	0	0	0	0.00	0.84
ROW-566	North	FAYE RD	EASTPORT RD	DAVIS	5280	32	3.88	0	4.27	1.06	0	Yes	6630	0	2.12	16790.4	0.39	4.27
ROW-567	North	FERNANDINA	ROWE	EDGEWOOD	1210	18	0.5	0	0.58	0.23	0	Yes	1210	0	0.46	3643.2	0.08	0.58
ROW-568	North	FIELDS RD	PULASKI	W'LY EOP	2475	20	1.14	0	1.14	0.44	0	Yes	0	0	0	0	0.00	1.14
ROW-569	North	FINCH AVE	U S 1	PIPIT AVE	680	30	0.47	0	0.52	0.13	0	Yes	1360	0	0.26	2059.2	0.05	0.52
ROW-57	North	ARGYLE FOREST BLVD	MERCHANTS WAY	BRANDENFIELD	1600	85	3.12	1.6	4.99	0.62	0	Yes	25657	0.04	1.24	9820.8	0.23	4.99
ROW-570	North	FIRESTONE RD	WILEY	McCARTHY	1823	16	0.67	0	0.80	0.35	0	Yes	5469	0	0.7	5544	0.13	0.80
ROW-571	North	FIRESTONE RD	MELVIN	103RD ST	2654	20	1.22	0	1.40	0.5	0	Yes	6970	0	1	7920	0.18	1.40
ROW-572	North	FIRESTONE RD	WILSON	I-295	4336	28	2.79	0	3.09	0.82	0	Yes	8672	0	1.64	12988.8	0.30	3.09
ROW-573	North	FISH RD	JONES RD	FISH RD W	3860	30	2.66	0	2.66	0.73	0	Yes	0	0	0	0	0.00	2.66
ROW-574	North	FLICKER	U.S. 1	RAILROAD	2042	18	0.84	0	0.84	0.39	0	Yes	0	0	0	0	0.00	0.84
ROW-575	North	FLORIDA AVE	PARK ST	MYRTLE ST	800	24	0.44	0	0.44	0.15	0	No	0	0	0	0	0.00	0.44
ROW-576	North	FLOUNDER RD	SHELLCRACKER RD	SHARK RD W	4260	34	3.33	0	3.33	0.82	0	Yes	0	0	0	0	0.00	3.33

North MLM ROW

North ROW ID	Site Contract Zone	Street Name	Street From	Street To	MLM Mowing Length (ft)	MLM Mowing Width (ft)	MLM Mowing Area (ac)	MLM Median Area (ac)	MLM Litter Area matching sum for this bid (ac)	MLM Blowing Length (mi)	MLM Bed Maintenance Area (ft2)	Ditch (Y/N)	MLM Edging Length (ft)	Concrete Dividers Area (ac) to receive vegetation contole.	Curb length (mi)	Curb Area (ft2)	Curb Area (ac) to receive vegetation controle	Sum of Mowing area, Median mowing area, Concrete dividers area and Curb area (ac)
ROW-577	North	FLOWERS	118TH ST	120TH ST	1261	22	0.64	0	0.64	0.24	0	Yes	0	0	0	0	0.00	0.64
ROW-578	North	FORGOTTEN WAY	JOES	JEANA	1325	16	0.49	0	0.49	0.25	0	Yes	0	0	0	0	0.00	0.49
ROW-579	North	FOURAKER	LENOX	NORMANDY	3117	35	2.5	0	2.71	0.59	0	Yes	18702	0	1.18	9345.6	0.21	2.71
ROW-58	North	ARGYLE FOREST BLVD	OLD MIDLEBRG S.	MERCHANTS WAY	933	94	2.01	0.23	2.39	0.35	0	No	7241	0.02	0.7	5544	0.13	2.39
ROW-580	North	FOURAKER	NORMANDY	OLD MIDDLEBURG	11306	36	9.34	0	10.12	2.14	0	Yes	63622	0	4.28	33897.6	0.78	10.12
ROW-581	North	FOX	STUART	HIGHWAY AVE	873	20	0.4	0	0.40	0.17	0	Yes	0	0	0	0	0.00	0.40
ROW-582	North	FRANCIS RD	CLEVELAND RD	KINNON	2880	26	1.72	0	1.92	0.55	0	Yes	5760	0	1.1	8712	0.20	1.92
ROW-583	North	FRANK E AVE	MONCRIEF	SCOTT	1269	23	0.67	0	0.67	0.24	0	Yes	0	0	0	0	0.00	0.67
ROW-584	North	FRANDERSON	SHARK RD	MANGEL	2163	30	1.49	0	1.49	2.57	0	Yes	0	0	0	0	0.00	1.49
ROW-585	North	FRANKLIN AVE	MAIN ST	W END	2300	30	1.58	0	1.58	0.44	0	Yes	0	0	0	0	0.00	1.58
ROW-586	North	FRED GRAY	RICE	EAST EOP	1167	40	1.07	0	1.07	0.22	0	Yes	0	0	0	0	0.00	1.07
ROW-587	North	FRITZ RD	YELLOW BLUFF	PEACEFUL DR	1725	24	0.95	0	0.95	0.33	0	Yes	0	0	0	0	0.00	0.95
ROW-588	North	GAIL	OLD PLANK RD	BEAVER	1000	30	0.69	0	0.69	0.19	0	Yes	0	0	0	0	0.00	0.69
ROW-589	North	GAINESVILLE	ROWE	EDGEWOOD	1409	20	0.65	0	0.75	0.27	0	Yes	816	0	0.54	4276.8	0.10	0.75
ROW-59	North	ARKANSAS	GRIFFIS		300	21	0.25	0	0.25	0.11	0	No	0	0	0	0	0.00	0.25
ROW-590	North	GARDEN ST	JONES RD	W.END	9257	54	11.48	0	11.48	1.75	0	Yes	0	0	0	0	0.00	11.48
ROW-591	North	GARDEN ST	IMESON RD	OLD KINGS	2604	45	2.69	0	2.69	0.49	0	Yes	0	0	0	0	0.00	2.69
ROW-592	North	GARDEN ST	JONES RD	IMESON RD	13840	50	15.89	0	16.84	2.62	0	Yes	3820	0	5.24	41500.8	0.95	16.84
ROW-593	North	GARFIELD*	DEVOE	HAMMOND	365	30	0.86	0	0.86	0.24	0	Yes	0	0	0	0	0.00	0.86
ROW-594	North	GASKINS	JAMMES RD	END	714	14	0.25	0	0.25	0.14	0	Yes	0	0	0	0	0.00	0.25
ROW-595	North	GENERAL AVE	CHAFFEE	BLAIR	5105	40	4.69	0	5.04	0.97	0	Yes	9510	0	1.94	15364.8	0.35	5.04
ROW-596	North	GILEAD RD	SHENANDOAH AVE	NW END	754	30	0.52	0	0.52	0.14	0	Yes	0	0	0	0	0.00	0.52
ROW-597	North	GILEAD RD	WACISSA AVE	POTOMAC AVE	985	25	0.57	0	0.57	0.19	0	Yes	0	0	0	0	0.00	0.57
ROW-598	North	GILLEN	RAMONA	S.END	715	22	0.36	0	0.41	0.14	0	Yes	1322	0	0.28	2217.6	0.05	0.41
ROW-599	North	GILLESPIE	NEW BERLIN RD	DRURY RD	3635	20	1.67	0	2.19	1.42	0	Yes	7270	0	2.84	22492.8	0.52	2.19
ROW-6	North	ARGYLE FOREST ROW AND MEDIAN	ARROWROOT	BLANDING	3645	100	8.37	1.28	10.20	1.5	0	Yes	28600	0	3	23760	0.55	10.20
ROW-60	North	ARMCO*	HARDING	END	350	20	0.25	0	0.25	0.06	0	No	0	0	0	0	0.00	0.25
ROW-600	North	GLADYS LN*	MURIEL	IRA	310	20	0.25	0	0.25	0.06	0	Yes	0	0	0	0	0.00	0.25
ROW-601	North	GOODRICH	WILSON	MOSES	1500	38	1.31	0	1.41	0.28	0	Yes	3000	0	0.56	4435.2	0.10	1.41
ROW-602	North	GOSSETT	CASTLEBERRY	DUVAL STATION	2832	8	0.52	0	0.52	0.52	0	Yes	0	0	0	0	0.00	0.52
ROW-603	North	GRACE LN	LANE AVE	VERNA BLVD	2520	20	1.16	0	1.16	0.48	0	Yes	0	0	0	0	0.00	1.16
ROW-604	North	GRANT AVE	ROWE	IDA	975	12	0.27	0	0.27	0.18	0	Yes	0	0	0	0	0.00	0.27
ROW-605	North	GRIFFIS	WELL HAUSEN	MACCLENNY RD	2719	25	1.56	0	1.56	0.49	0	Yes	0	0	0	0	0.00	1.56
ROW-606	North	GROVER RD	STARRATT	S TO END	4362	30	3	0	3.00	0.44	0	Yes	0	0	0	0	0.00	3.00
ROW-607	North	GURTLER	CHAFFEE	END	611	24	0.34	0	0.34	0.12	0	Yes	0	0	0	0	0.00	0.34
ROW-608	North	GUTHRIE RD	LANE	W. END	700	26	0.42	0	0.42	0.13	0	Yes	0	0	0	0	0.00	0.42
ROW-609	North	HADDOCK RD	DUVAL RD	WEST COURT	1560	30	1.07	0	1.07	0.29	0	Yes	0	0	0	0	0.00	1.07
ROW-61	North	REWIS RD	JONES RD	REWIS RD W	2210	28	1.42	0	1.42	0.4	0	No	0	0	0	0	0.00	1.42
ROW-610	North	HALSEMA RD	I-10	NORTH END	13249	60	18.25	0	19.16	2.51	0	Yes	1530	0	5.02	39758.4	0.91	19.16
ROW-611	North	HAMLET RD	JOES	END	1227	15	0.42	0	0.42	0.23	0	Yes	0	0	0	0	0.00	0.42
ROW-612	North	HAMLET TERRACE	HAMLET	END	1113	15	0.38	0	0.38	0.21	0	Yes	0	0	0	0	0.00	0.38
ROW-613	North	HAMMOND BLVD	DEVOE	I-295	6314	28	1.23	0	1.23	0.36	0	Yes	0	0	0	0	0.00	1.23
ROW-614	North	HANCE LN	OTIS RD	E. END	1560	30	1.07	0	1.07	0.3	0	Yes	0	0	0	0	0.00	1.07
ROW-615	North	HARBISON ST	RAFT RD	W'LY EOP	2105	30	1.45	0	1.45	0.4	0	Yes	0	0	0	0	0.00	1.45
ROW-616	North	HARDING	MONCRIEF	END	1993	30	1.37	0	1.37	0.38	0	Yes	0	0	0	0	0.00	1.37
ROW-617	North	HARRELL*	OLD KINGS	DEAD END	1065	20	0.49	0	0.49	0.15	0	Yes	0	0	0	0	0.00	0.49
ROW-618	North	HARRELL*	DUNN AVE	U.S. 1	1124	20	0.52	0	0.61	0.24	0	Yes	460	0	0.48	3801.6	0.09	0.61
ROW-619	North	HARRISON ST	OGLESBY	END	1252	28	0.8	0	0.80	0.24	0	Yes	0	0	0	0	0.00	0.80
ROW-62	North	RIBAULT AVE	SOUTEL DR	CLYDE DR	1275	70	2.05	0	2.14	0.24	0	No	2550	0	0.48	3801.6	0.09	2.14
ROW-621	North	HIGHWAY AVE	LANE	DRAKE	3712	31	2.64	0	2.64	0.7	0	Yes	0	0	0	0	0.00	2.64
ROW-622	North	HILDA*	111TH	JOY DR S	740	20	0.34	0	0.34	0.14	0	Yes	0	0	0	0	0.00	0.34
ROW-623	North	HILMA	SHINDLER	E. END	2513	25	1.44	0	1.44	0.48	0	Yes	0	0	0	0	0.00	1.44
ROW-624	North	HILTON	LONGLEAF	45TH ST	2085	23	1.1	0	1.10	0.39	0	Yes	0	0	0	0	0.00	1.10
ROW-625	North	HIPPS	OLD MIDDLEBURG	SHINDLER	5246	42	5.06	0	5.06	0.99	0	Yes	0	0	0	0	0.00	5.06
ROW-626	North	HOGAN SETTLEMENT	FOURAKER	BIVINS	1300	20	0.6	0	0.60	0.25	0	Yes	0	0	0	0	0.00	0.60
ROW-627	North	HOLLINGS	CASTLEBERRY	DUVAL STATION	2972	10	0.68	0	0.68	0.15	0	Yes	0	0	0	0	0.00	0.68
ROW-628	North	HOWARD	DUNNS CK RD	PULASKI	3507	40	3.22	0	3.61	1.07	0	Yes	5820	0	2.14	16948.8	0.39	3.61
ROW-629	North	HURLBURT	SAWPIT	PRIVATE D/W	1025	30	0.71	0	0.71	0.18	0	Yes	0	0	0	0	0.00	0.71
ROW-63	North	RICE RD	I-295	EASTPORT RD	866	30	0.6	0	0.60	0.1	0	No	0	0	0	0	0.00	0.60

North MLM ROW

North ROW ID	Site Contract Zone	Street Name	Street From	Street To	MLM Mowing Length (ft)	MLM Mowing Width (ft)	MLM Mowing Area (ac)	MLM Median Area (ac)	MLM Litter Area matching sum for this bid (ac)	MLM Blowing Length (mi)	MLM Bed Maintenance Area (ft2)	Ditch (Y/N)	MLM Edging Length (ft)	Concrete Dividers Area (ac) to receive vegetation contole.	Curb length (mi)	Curb Area (ft2)	Curb Area (ac) to receive vegetation controle	Sum of Mowing area, Median mowing area, Concrete dividers area and Curb area (ac)
ROW-630	North	HUTCHINSON	BEAVER	N. END	2393	20	1.1	0	1.10	0.45	0	Yes	0	0	0	0	0.00	1.10
ROW-631	North	HYATT LN*	HYATT RD	E TO RR	610	20	0.28	0	0.32	0.11	0	Yes	284	0	0.22	1742.4	0.04	0.32
ROW-632	North	IDAHO	JACKSON	CAHOON	631	30	0.43	0	0.43	0.12	0	Yes	0	0	0	0	0.00	0.43
ROW-633	North	INA*	EDGEWOOD AVE	EDGEWOOD DR	400	20	0.25	0	0.25	0.1	0	Yes	0	0	0	0	0.00	0.25
ROW-634	North	INDUSTRY DR	EASTPORT	EOP	2833	34	2.21	0	2.21	0.48	0	Yes	0	0	0	0	0.00	2.21
ROW-635	North	IRA	LANE	GLADYS LN	638	36	0.53	0	0.57	0.12	0	Yes	1276	0	0.24	1900.8	0.04	0.57
ROW-636	North	JACKS RD	PICKETVILLE RD	LANE	1493	30	1.03	0	1.03	0.28	0	Yes	0	0	0	0	0.00	1.03
ROW-637	North	JAKE RD	YELLOW BLUFF	NE END	2480	20	1.14	0	1.14	0.2	0	Yes	0	0	0	0	0.00	1.14
ROW-638	North	JENNINGS RD	LEM TURNER RD	E.END	1479	30	1.02	0	1.02	0.38	0	Yes	0	0	0	0	0.00	1.02
ROW-639	North	JERRY AVE*	AGESON	W.END	450	15	0.25	0	0.25	0.08	0	Yes	0	0	0	0	0.00	0.25
ROW-64	North	RICHARDSON	U.S. 1	MONCRIEF RD	3685	24	2.03	0	2.25	0.6	0	No	22110	0	1.2	9504	0.22	2.25
ROW-640	North	JERRY LN	LEM TURNER RD	OAK RIDGE AVE	1359	30	0.94	0	0.94	0.14	0	Yes	0	0	0	0	0.00	0.94
ROW-641	North	JIM WRIGHT	BEAVER	I-295	1260	30	0.87	0	0.87	0.24	0	Yes	0	0	0	0	0.00	0.87
ROW-642	North	JOANDALE RD	OTIS RD	E. END	2220	25	1.27	0	1.27	0.4	0	Yes	0	0	0	0	0.00	1.27
ROW-643	North	JOES	FORGOTTEN WAY	BLAIR	2559	20	1.17	0	1.17	0.48	0	Yes	0	0	0	0	0.00	1.17
ROW-644	North	JONES RD	COMMONWEALTH	GARDEN ST	25687	55	32.43	0	32.43	4.86	0	Yes	0	0	0	0	0.00	32.43
ROW-645	North	JONES RD	COMMONWEALTH	BEAVER ST	9881	56	12.7	0	12.70	1.87	0	Yes	0	0	0	0	0.00	12.70
ROW-646	North	JOOS RD	JONES RD	MAPLE	2647	30	1.82	0	1.82	0.5	0	Yes	0	0	0	0	0.00	1.82
ROW-647	North	JULIE AVE	LANE AVE	ANNE AVE	342	20	0.25	0	0.25	0.06	0	Yes	0	0	0	0	0.00	0.25
ROW-648	North	KEEN RD	EDGEWOOD DR	W'LY END	877	25	0.5	0	0.50	0.17	0	Yes	0	0	0	0	0.00	0.50
ROW-649	North	KEEN RD	EDGEWOOD DR	E'LY END	826	25	0.47	0	0.47	0.16	0	Yes	0	0	0	0	0.00	0.47
ROW-65	North	ROBERT AVE	PARK AVE	KIRK	1128	36	0.93	0	0.93	0.22	0	No	0	0	0	0	0.00	0.93
ROW-650	North	KIRK RD	U.S. 17	E.END	2820	24	1.55	0	1.55	0.49	0	Yes	0	0	0	0	0.00	1.55
ROW-651	North	LANKFORD AVE*	U.S. 17	NASSAU DR	387	20	0.25	0	0.25	0.06	0	Yes	0	0	0	0	0.00	0.25
ROW-652	North	LANNIE RD	LEM TURNER	ETHEL RD	15284	40	14.03	0	14.03	2.95	0	Yes	0	0	0	0	0.00	14.03
ROW-653	North	LANNIE RD	ETHEL RD	E.END	13535	40	12.43	0	12.43	2.51	0	Yes	0	0	0	0	0.00	12.43
ROW-654	North	LAZY J	COMMONWEALTH	W. DEAD END	1393	37	1.18	0	1.18	0.28	0	Yes	0	0	0	0	0.00	1.18
ROW-655	North	LEEDA DR & N	LANE	COMMONWEALTH	1635	30	1.13	0	1.13	0.31	0	Yes	0	0	0	0	0.00	1.13
ROW-656	North	LORENCE AVE	DUNN AVE	HADDOCK RD	2013	30	1.39	0	1.39	0.36	0	Yes	0	0	0	0	0.00	1.39
ROW-657	North	LUCOMA DR	WACISSA AVE	NW END	2205	25	1.27	0	1.27	0.42	0	Yes	0	0	0	0	0.00	1.27
ROW-658	North	MACON RD	U.S. 1	BARTH RD	1685	30	1.16	0	1.16	0.32	0	Yes	0	0	0	0	0.00	1.16
ROW-659	North	MAGNOLIA ST	WARE AVE	COUNTY LINE	1503	15	0.52	0	0.52	0.28	0	Yes	0	0	0	0	0.00	0.52
ROW-66	North	ROCKY RD*	110TH	N.END	505	18	0.21	0	0.21	0.1	0	No	0	0	0	0	0.00	0.21
ROW-660	North	MAIN ST	U.S.301	W.END	603	30	0.42	0	0.42	0.12	0	Yes	0	0	0	0	0.00	0.42
ROW-661	North	MANGELS LN	CROAKER RD	S END	819	30	0.56	0	0.56	0.15	0	Yes	0	0	0	0	0.00	0.56
ROW-662	North	MANSON LN	OLD PLANK	S. END	3549	40	3.26	0	3.26	0.67	0	Yes	0	0	0	0	0.00	3.26
ROW-663	North	MAR VIC LANE	DUNN AVE	BISCAYNE BLVD	967	24	0.53	0	0.64	0.3	0	Yes	1934	0	0.6	4752	0.11	0.64
ROW-664	North	MATTOX AVE	LISTON RD	U S 1	3405	20	1.56	0	1.56	0.64	0	Yes	0	0	0	0	0.00	1.56
ROW-665	North	MC ALLISTER BLVD	HARBISON ST	DUNN AVE	1170	40	1.07	0	1.07	0.22	0	Yes	0	0	0	0	0.00	1.07
ROW-666	North	MEDIA ST	GARDEN ST	S.END	617	30	0.42	0	0.42	0.12	0	Yes	0	0	0	0	0.00	0.42
ROW-667	North	MESSER RD	GARDEN ST	N.END	3969	12	1.09	0	1.09	0.7	0	Yes	0	0	0	0	0.00	1.09
ROW-668	North	METHVIN RD	U.S. 90	N. END	919	32	0.68	0	0.68	0.15	0	Yes	0	0	0	0	0.00	0.68
ROW-669	North	MISSOURI AVE	SW END	NILE DR	1895	25	1.09	0	1.09	0.36	0	Yes	0	0	0	0	0.00	1.09
ROW-67	North	ROYCE*	LAKESHORE	WEST	1313	16	0.48	0	0.48	0.25	0	No	0	0	0	0	0.00	0.48
ROW-670	North	MONCRIEF RD W	U.S. 1	I-295	5515	38	4.81	0	4.81	1.04	0	Yes	0	0	0	0	0.00	4.81
ROW-671	North	NASSAU DR*	LANKFORD	N.END	621	18	0.26	0	0.26	0.08	0	Yes	0	0	0	0	0.00	0.26
ROW-672	North	NAVAHO	DAYTON	S.END	1237	16	0.45	0	0.45	0.23	0	Yes	0	0	0	0	0.00	0.45
ROW-673	North	NECIA	PARK CITY	NECIA DR S.	1084	16	0.4	0	0.40	0.21	0	Yes	0	0	0	0	0.00	0.40
ROW-674	North	NECIA DR S.*	NECIA	SONIA	625	8	0.25	0	0.25	0.12	0	Yes	0	0	0	0	0.00	0.25
ROW-675	North	NEVA	PLYMOUTH	S.END	1980	12	0.55	0	0.55	0.38	0	Yes	0	0	0	0	0.00	0.55
ROW-676	North	NEW BERLIN RD	DUNNS CK RD	CEDAR PT RD	9209	30	6.34	0	6.97	1.74	0	Yes	14774	0	3.48	27561.6	0.63	6.97
ROW-677	North	NEW BERLIN RD	DUNNS CK RD	STARRATT RD	10580	30	7.29	0.08	8.11	2.03	0	Yes	14921	0	4.06	32155.2	0.74	8.11
ROW-678	North	NEW BERLIN RD E	HECKSCHER DR	NEW BERLIN RD	4120	40	3.78	0	3.78	0.78	0	No	0	0	0	0	0.00	3.78
ROW-679	North	NEWCOMB RD	LEM TURNER RD	E-O-P W'LY	2862	40	2.63	0	2.63	0.54	0	Yes	0	0	0	0	0.00	2.63
ROW-68	North	SAGO AVE W	NEW BERLIN RD	S END	1190	32	0.87	0	0.95	0.23	0	No	516	0	0.46	3643.2	0.08	0.95
ROW-680	North	NILE DR	RIO GRANDE	MISSOURI AVE	1996	25	1.15	0	1.15	0.38	0	Yes	0	0	0	0	0.00	1.15
ROW-681	North	OGILVIE RD	EAGERTON RD	SE.END	856	37	0.73	0	0.73	0.22	0	Yes	0	0	0	0	0.00	0.73
ROW-682	North	OLD KINGS RD	TROUT RIVER	I-295	5211	42	5.02	0	5.02	0.99	0	Yes	0	0	0	0	0.00	5.02
ROW-683	North	OLD KINGS RD	I-295	SOUTHERN RR	4718	40	4.33	0	4.65	0.89	0	Yes	9204	0	1.78	14097.6	0.32	4.65

North MLM ROW

North ROW ID	Site Contract Zone	Street Name	Street From	Street To	MLM Mowing Length (ft)	MLM Mowing Width (ft)	MLM Mowing Area (ac)	MLM Median Area (ac)	MLM Litter Area matching sum for this bid (ac)	MLM Blowing Length (mi)	MLM Bed Maintenance Area (ft2)	Ditch (Y/N)	MLM Edging Length (ft)	Concrete Dividers Area (ac) to receive vegetation contole.	Curb length (mi)	Curb Area (ft2)	Curb Area (ac) to receive vegetation controle	Sum of Mowing area, Median mowing area, Concrete dividers area and Curb area (ac)
ROW-684	North	OLD KINGS RD	TROUT RIVER	ACREE	18607	58	24.78	0	26.06	3.52	0	Yes	13750	0	7.04	55756.8	1.28	26.06
ROW-685	North	OLD KINGS RD	ACREE	N'LY U.S. 1	8204	26	4.9	0	4.90	1.55	0	Yes	0	0	0	0	0.00	4.90
ROW-686	North	OLD KINGS RD	SOUTEL	LANE AVE	4277	30	2.95	0	3.24	0.81	0	Yes	8544	0	1.62	12830.4	0.29	3.24
ROW-687	North	OLD KINGS RD	SOUTEL	RR SCL	4952	30	3.41	0	3.75	0.94	0	Yes	9904	0	1.88	14889.6	0.34	3.75
ROW-688	North	OLD KINGS RD	LANE AVE	EDGEWOOD	3597	20	1.65	0	1.65	0.68	0	Yes	0	0	0	0	0.00	1.65
ROW-689	North	OLD KINGS RD	EDGEWOOD	MELSON	3114	20	1.43	0	1.43	0.59	0	Yes	0	0	0	0	0.00	1.43
ROW-69	North	SALK*	DANIEL TERR	SUNLIGHT	575	15	0.25	0	0.29	0.11	0	No	1150	0	0.22	1742.4	0.04	0.29
ROW-690	North	OLD MIDDLEBURG / OAKLEAF VILLAGE PKWY	103RD ST	BRANAN FIELD RD	20841	34	16.27	0	17.71	3.95	0	Yes	16528	0	7.9	62568	1.44	17.71
ROW-691	North	OLD PLANK RD	BULLS BAY RD	I-295	6652	38	5.8	0	6.26	1.26	0	Yes	2470	0	2.52	19958.4	0.46	6.26
ROW-692	North	OLD PLANK RD	BULLS BAY	JONES RD	5374	36	4.44	0	4.81	1.02	0	Yes	3810	0	2.04	16156.8	0.37	4.81
ROW-693	North	OLD PLANK RD	JONES	CHAFFEE	13581	38	11.85	0	11.85	2.57	0	Yes	0	0	0	0	0.00	11.85
ROW-694	North	OLD PLANK RD	CHAFFEE RD	HALSEMA RD	6681	32	4.91	0	4.91	1.27	0	Yes	0	0	0	0	0.00	4.91
ROW-695	North	OLD PLANK RD	HALSEMA RD	OTIS RD	8502	27	5.27	0	5.27	1.61	0	Yes	0	0	0	0	0.00	5.27
ROW-696	North	OLD PLANK RD	OTIS RD	W. END	735	20	0.34	0	0.34	0.14	0	Yes	0	0	0	0	0.00	0.34
ROW-697	North	OSCAR RD	U.S. 90	END	1900	28	1.22	0	1.22	0.17	0	Yes	0	0	0	0	0.00	1.22
ROW-698	North	OTIS RD	BEAVER	N. COUNTY LINE	30104	48	33.17	0	33.17	5.4	0	Yes	0	0	0	0	0.00	33.17
ROW-699	North	PACE RD	LEM TURNER RD	EOP NE'LY	1680	40	1.54	0	1.54	0.31	0	Yes	0	0	0	0	0.00	1.54
ROW-7	North	HARTS RD ROW AND MEDIAN	600 N DUNN AVE	TURTLE CK DR S	3827	50	4.39	0.52	5.29	1.04	0	Yes	26461	0	2.08	16473.6	0.38	5.29
ROW-700	North	PALM LAKE DR	EASTPORT RD	9-A	2956	38	2.58	0	2.86	0.76	0	Yes	2690	0	1.52	12038.4	0.28	2.86
ROW-701	North	PARETE RD S	PARETE RD	PARETE CIR E	2451	30	1.69	0	1.69	0.46	0	Yes	0	0	0	0	0.00	1.69
ROW-702	North	PARETE RD	LANNIE RD	PARETE RD S	4400	35	3.54	0	3.54	0.8	0	Yes	0	0	0	0	0.00	3.54
ROW-703	North	PARETE CIR & E	PARETE RD S	PARETE RD	3674	30	2.53	0	2.53	0.68	0	Yes	0	0	0	0	0.00	2.53
ROW-704	North	PARK AVE	US 17	E END	2724	30	1.88	0	1.88	0.25	0	Yes	0	0	0	0	0.00	1.88
ROW-705	North	PARK CITY CT*	PARK CITY DR	I-295	181	35	0.15	0	0.15	0.25	0	Yes	0	0	0	0	0.00	0.15
ROW-706	North	PARK CITY DR	RICKER	E. END	3862	30	2.66	0	2.66	0.73	0	Yes	0	0	0	0	0.00	2.66
ROW-707	North	PARK ST	WARE AVE	PENNSYLVANIA	805	29	0.54	0	0.54	1.85	0	Yes	0	0	0	0	0.00	0.54
ROW-708	North	PARKWAY BV	MAIN ST	GOSSETT	1076	30	0.74	0	0.74	0.21	0	Yes	0	0	0	0	0.00	0.74
ROW-709	North	PATE RD N,S,& W	YELLOW BLUFF	YELLOW BLUFF	2715	18	1.12	0	1.12	0.7	0	Yes	0	0	0	0	0.00	1.12
ROW-71	North	SCOTT ST*	EDGEWOOD	FRANK E.	210	14	0.25	0	0.25	0.04	0	No	0	0	0	0	0.00	0.25
ROW-710	North	PATTY DR	HALSEMA	ROBBI RD	2566	24	1.41	0	1.41	0.49	0	Yes	0	0	0	0	0.00	1.41
ROW-711	North	PAULK LN	REWIS RD	S. END	1170	30	0.81	0	0.81	0.2	0	Yes	0	0	0	0	0.00	0.81
ROW-712	North	PAXTON RD	GARDEN ST	DEAD END	3567	12	0.98	0	0.98	0.7	0	Yes	0	0	0	0	0.00	0.98
ROW-713	North	PEACEFUL RD	FRITZ	DEAD END	3586	30	2.47	0	2.47	0.56	0	Yes	0	0	0	0	0.00	2.47
ROW-714	North	PECAN PARK RD	ARNOLD	MAIN ST	11392	45	11.77	0	12.59	2.25	0	Yes	22020	0	4.5	35640	0.82	12.59
ROW-715	North	PECAN PARK RD	TERRELL RD	DUVAL RD	5448	40	5	0	5.33	0.92	0	Yes	7212	0	1.84	14572.8	0.33	5.33
ROW-716	North	PECAN PARK RD	YANKEE CLIPPER	ARNOLD RD	12088	35	9.71	0.08	10.61	2.25	0	Yes	275	0	4.5	35640	0.82	10.61
ROW-717	North	PERCY RD	LEM TURNER RD	WILLARD LN	2942	36	2.43	0	2.43	0.56	0	Yes	0	0	0	0	0.00	2.43
ROW-718	North	PERCY RD	WILLARD LN	SAMPSON RD	3485	40	3.2	0	3.20	0.66	0	Yes	0	0	0	0	0.00	3.20
ROW-719	North	PERDUE RD	STARRATT RD	CUL-DE-SAC	2882	26	1.72	0	1.72	0.57	0	Yes	0	0	0	0	0.00	1.72
ROW-72	North	SEVILLE AVE	COLLINS	N.END	815	30	0.56	0	0.56	0.15	0	No	0	0	0	0	0.00	0.56
ROW-720	North	PICKETVILLE RD	COMMONWEALTH	BEAVER	5254	75	9.05	0	9.05	1	0	Yes	0	0	0	0	0.00	9.05
ROW-721	North	PICKETVILLE RD	OLD KINGS RD	COMMONWEALTH	16737	30	11.53	0	11.53	3.17	0	Yes	0	0	0	0	0.00	11.53
ROW-722	North	PINE ST	NORMANDY	S.END	3078	55	3.89	0	3.89	0.58	0	Yes	0	0	0	0	0.00	3.89
ROW-723	North	PINEBROOK DR E&S	HALSEMA	OLD PLANK RD	4948	30	3.41	0	3.41	0.94	0	Yes	0	0	0	0	0.00	3.41
ROW-724	North	PIPIT AVE	LISTON RD	FINCH AVE	3522	30	2.43	0	2.43	0.67	0	Yes	0	0	0	0	0.00	2.43
ROW-725	North	PITTS RD*	MONCRIEF DINS	U.S. 1	1820	28	1.17	0	1.17	0.35	0	Yes	0	0	0	0	0.00	1.17
ROW-726	North	PITTS RD*	U.S. 1	E'LY E-O-P	2625	30	1.81	0	1.81	0.45	0	Yes	0	0	0	0	0.00	1.81
ROW-727	North	PLANTERS GROVE*	CRYSTAL SPR.	END	779	18	0.32	0	0.32	0.15	0	Yes	0	0	0	0	0.00	0.32
ROW-728	North	PONCE BV	GILLESPIE	NEW BERLIN RD	1189	20	0.55	0	0.55	0.23	0	Yes	0	0	0	0	0.00	0.55
ROW-729	North	POPE PL	FRANCIS	N.END	928	21	0.45	0	0.45	0.18	0	Yes	0	0	0	0	0.00	0.45
ROW-730	North	POTOMAC AVE	SW END	EDEN	2960	25	1.7	0	1.70	0.56	0	Yes	0	0	0	0	0.00	1.70
ROW-731	North	POWELL RD	HALSEMA	E.END	1286	15	0.44	0	0.53	0.24	0	Yes	2572	0	0.48	3801.6	0.09	0.53
ROW-732	North	QUAIL ROOST LN	QUAIL ROOST TR	N. END	1982	35	1.59	0	1.59	0.38	0	Yes	0	0	0	0	0.00	1.59
ROW-733	North	QUAIL ROOST TR	DENNY RD	E. END	1563	35	1.26	0	1.26	0.3	0	Yes	0	0	0	0	0.00	1.26
ROW-734	North	RAINES VIKING WAY	EDGEWOOD AVE W	RAINES AVE	960	22	0.48	0	0.55	0.18	0	Yes	3840	0	0.36	2851.2	0.07	0.55
ROW-735	North	RAMONA BLVD	HAMMOND	WESTGATE	5878	42	5.67	0	6.07	1.11	0	Yes	15518	0	2.22	17582.4	0.40	6.07
ROW-736	North	RAMONA BLVD	LANE AVE	LENOX AVE	5857	22	2.96	0	3.36	1.11	0	Yes	12664	0	2.22	17582.4	0.40	3.36
ROW-737	North	RAMONA BLVD	LANE AVE	W. END	3815	20	1.75	0	2.01	0.72	0	Yes	9330	0	1.44	11404.8	0.26	2.01
ROW-738	North	RAMOTH	HECKSHER	CUL-DE-SAC	8058	30	5.55	0	5.55	0.91	0	Yes	0	0	0	0	0.00	5.55

North MLM ROW

North ROW ID	Site Contract Zone	Street Name	Street From	Street To	MLM Mowing Length (ft)	MLM Mowing Width (ft)	MLM Mowing Area (ac)	MLM Median Area (ac)	MLM Litter Area matching sum for this bid (ac)	MLM Blowing Length (mi)	MLM Bed Maintenance Area (ft2)	Ditch (Y/N)	MLM Edging Length (ft)	Concrete Dividers Area (ac) to receive vegetation contole.	Curb length (mi)	Curb Area (ft2)	Curb Area (ac) to receive vegetation controle	Sum of Mowing area, Median mowing area, Concrete dividers area and Curb area (ac)
ROW-739	North	RANCH RD	OWENS RD	DUVAL RD	4305	40	3.95	0	4.12	0.47	0	Yes	4370	0	0.94	7444.8	0.17	4.12
ROW-740	North	RANCH RD	DUVAL PL W	DUVAL RD	907	30	0.62	0	0.62	0.19	0	Yes	0	0	0	0	0.00	0.62
ROW-741	North	RED BASS DR	CROAKER RD	WATERVILLE RD	3545	34	2.77	0	2.77	0.64	0	Yes	0	0	0	0	0.00	2.77
ROW-742	North	REED ST	EDGEWOOD	ROWE	1600	20	0.73	0	0.73	0.3	0	Yes	0	0	0	0	0.00	0.73
ROW-743	North	REGIS RD	PULASKI RD	W'LY EOP	1106	20	0.51	0	0.51	0.21	0	Yes	0	0	0	0	0.00	0.51
ROW-744	North	RESSIE DR	BLYLER RD	W'LY END EOP	1378	38	1.2	0	1.20	0.27	0	Yes	0	0	0	0	0.00	1.20
ROW-745	North	101ST ST	CATOMA	SEABOARD	2610	15	0.9	0	0.90	0.49	0	Yes	0	0	0	0	0.00	0.90
ROW-747	North	110TH ST	SEABOARD	ORTEGA FARMS	5100	14	1.64	0	1.99	0.97	0	Yes	10200	0	1.94	15364.8	0.35	1.99
ROW-748	North	118TH ST	FIRESTONE	CHECKMATE	7360	35	5.91	0	6.42	1.39	0	Yes	13442	0	2.78	22017.6	0.51	6.42
ROW-749	North	120TH ST	ERMA	JAMMES	665	24	0.37	0	0.37	0.13	0	Yes	0	0	0	0	0.00	0.37
ROW-75	North	SHEDD*	WESCONNETT	JOY DR W	315	16	0.12	0	0.12	0.06	0	No	0	0	0	0	0.00	0.12
ROW-750	North	12TH ST	LANE	I-295	2575	28	1.66	0	1.66	0.5	0	Yes	0	0	0	0	0.00	1.66
ROW-751	North	12TH ST W	PICKETVILLE RD	I-295	1012	40	0.93	0	0.93	0.18	0	Yes	0	0	0	0	0.00	0.93
ROW-753	North	40TH ST	PARIS	E'LY 1320'	1132	24	0.62	0	0.70	0.21	0	No	6792	0	0.42	3326.4	0.08	0.70
ROW-755	North	5th ST W	LANE	I-295	2410	36	1.99	0	1.99	0.46	0	Yes	0	0	0	0	0.00	1.99
ROW-757	North	AARON RD	EASTPORT RD	N. END	2708	30	1.87	0	1.87	0.51	0	Yes	0	0	0	0	0.00	1.87
ROW-758	North	ACREE	OLD KINGS	COUNTY LINE	18177	52	21.7	0	21.70	3.43	0	Yes	0	0	0	0	0.00	21.70
ROW-759	North	AGMAC	BROADWAY	BEAVER	2745	35	2.21	0	2.21	0.5	0	Yes	0	0	0	0	0.00	2.21
ROW-76	North	SHERRY ANN LN*	WASSON	END	471	16	0.25	0	0.25	0.09	0	No	0	0	0	0	0.00	0.25
ROW-760	North	ALDERGATE	ALTA	E END	1361	30	0.94	0	0.94	0.26	0	Yes	0	0	0	0	0.00	0.94
ROW-761	North	ALINE	MORSE	118TH ST	2737	20	1.26	0	1.26	0.52	0	Yes	0	0	0	0	0.00	1.26
ROW-763	North	ALTMAN	LENOX	END	2176	28	1.4	0	1.40	0.41	0	Yes	0	0	0	0	0.00	1.40
ROW-764	North	ALVIS	TEAGUE	JOOS RD	1375	30	0.95	0	0.95	0.26	0	Yes	0	0	0	0	0.00	0.95
ROW-765	North	ALVIS	OLD PLANK	S. END	1346	30	0.93	0	0.93	0.25	0	Yes	0	0	0	0	0.00	0.93
ROW-766	North	AMAZON AVE	SW END	NILE DR	2120	16	0.78	0	0.78	0.4	0	Yes	0	0	0	0	0.00	0.78
ROW-767	North	ARDEE	RIDDLE	ARJAY	651	10	0.25	0	0.25	0.12	0	Yes	0	0	0	0	0.00	0.25
ROW-768	North	ARENDS RD	DUNNS CK RD	W END	633	20	0.29	0	0.33	0.12	0	Yes	1266	0	0.24	1900.8	0.04	0.33
ROW-769	North	ARGYLE FOREST SS ONLY	CHESTWICK OAKS	CROSS TIMBERS	1329	49	1.49	0.16	1.84	0.38	0	Yes	9347	0.05	0.76	6019.2	0.14	1.84
ROW-77	North	SHINDLER	COLLINS	S'LY	2275	32	1.67	0.38	2.21	0.43	0	No	16103	0	0.86	6811.2	0.16	2.21
ROW-770	North	ARMCO	OLD KINGS RD	RONDO	756	22	0.38	0	0.38	0.14	0	Yes	0	0	0	0	0.00	0.38
ROW-772	North	ARNOLD	PECAN PARK RD	W TO END	6389	40	5.87	0	5.87	1.19	0	Yes	0	0	0	0	0.00	5.87
ROW-773	North	1st ST	EDGEWOOD	ELLIS	3858	25	2.21	0	2.21	0.5	0	Yes	0	0	0	0	0.00	2.21
ROW-774	North	RETHA	JACKS	END	1153	20	0.53	0	0.53	0.22	0	Yes	0	0	0	0	0.00	0.53
ROW-775	North	REVELS	GRACE	END	850	14	0.27	0	0.27	0.16	0	Yes	0	0	0	0	0.00	0.27
ROW-776	North	REWIS RD W	REWIS RD	S. END	1197	30	0.82	0	0.82	0.2	0	Yes	0	0	0	0	0.00	0.82
ROW-777	North	RIBAULT	SOUTEL	N END	3888	50	4.46	0	4.73	0.74	0	Yes	6810	0	1.48	11721.6	0.27	4.73
ROW-778	North	RICE RD	HOWARD RD	FRED GRAY RD	1088	30	0.75	0	0.75	0.21	0	Yes	0	0	0	0	0.00	0.75
ROW-779	North	RICKER	OLD MIDDLEBURG	103RD ST	7408	24	4.08	0	4.60	1.4	0	No	18530	0.01	2.8	22176	0.51	4.60
ROW-78	North	SIBBALD*	TROUT R. BLVD	N.END	1023	20	0.47	0	0.47	0.19	0	No	0	0	0	0	0.00	0.47
ROW-780	North	RICKER	103RD ST	PARK CITY	13414	27	8.31	0	9.23	2.54	0	Yes	21150	0	5.08	40233.6	0.92	9.23
ROW-781	North	RIDDLE*	MAPLE	E. END	1705	10	0.39	0	0.39	0.32	0	Yes	0	0	0	0	0.00	0.39
ROW-782	North	RIO GRANDE	EDGEWOOD	W'LY END	2265	30	1.56	0	1.56	0.43	0	Yes	0	0	0	0	0.00	1.56
ROW-783	North	RIVERCREST	HECKSHER	MILTON DR	3651	30	2.51	0	2.51	0.61	0	Yes	0	0	0	0	0.00	2.51
ROW-785	North	ROBBIE DR	N. END	S. END	1310	26	0.78	0	0.78	0.25	0	Yes	0	0	0	0	0.00	0.78
ROW-786	North	ROBENA RD	LEM TURNER RD	E-O-P W'LY	3102	30	2.14	0	2.35	0.59	0	Yes	12408	0	1.18	9345.6	0.21	2.35
ROW-787	North	ROBERTS AVE*	AGESON	W.END	479	24	0.26	0	0.26	0.09	0	Yes	0	0	0	0	0.00	0.26
ROW-788	North	ROBERTS ST	VERNA BLVD	CLIFF	1650	30	1.14	0	1.25	0.31	0	Yes	2600	0	0.62	4910.4	0.11	1.25
ROW-789	North	ROBINSON RD	PICKETVILLE RD	E. I-295	1328	46	1.4	0	1.40	0.25	0	Yes	0	0	0	0	0.00	1.40
ROW-79	North	SMYRNA	ROWE	IDA	1066	14	0.34	0	0.34	0.2	0	No	0	0	0	0	0.00	0.34
ROW-790	North	ROBINSON RD	PICKETVILLE RD	W. I-295	1516	34	1.18	0	1.18	0.29	0	Yes	0	0	0	0	0.00	1.18
ROW-791	North	RONDO	MONCRIEF	MIRIAM	1255	30	0.86	0	0.86	0.24	0	Yes	0	0	0	0	0.00	0.86
ROW-792	North	ROSETTA	HALSEMA	E.END	1278	20	0.59	0	0.59	0.24	0	Yes	0	0	0	0	0.00	0.59
ROW-793	North	ROWE	LEM TURNER	MONCRIEF	6055	35	4.87	0	5.29	1.15	0	Yes	13520	0	2.3	18216	0.42	5.29
ROW-794	North	RUTLEDGE	MONCRIEF	FERNANDINA	4272	28	2.75	0	2.75	0.81	0	Yes	0	0	0	0	0.00	2.75
ROW-795	North	SADIE	BARTH RD	S.END	503	24	0.28	0	0.28	0.09	0	Yes	0	0	0	0	0.00	0.28
ROW-796	North	SALLIE	OLD MIDDLEBURG	MANOTAK	2145	25	1.23	0	1.38	0.41	0	Yes	1104	0	0.82	6494.4	0.15	1.38
ROW-797	North	SANDLER	OLD MIDDLEBURG	W. END	10553	27	6.54	0	7.27	2	0	Yes	2620	0	4	31680	0.73	7.27
ROW-798	North	SANIBEL DR*	ORTEGA	CUL-DE SAC	1103	20	0.51	0	0.59	0.21	0	Yes	2206	0	0.42	3326.4	0.08	0.59
ROW-799	North	SANTA BARBARA AVE	HIGHWAY AVE	N. END	1233	20	0.57	0	0.57	0.23	0	Yes	0	0	0	0	0.00	0.57

North MLM ROW

North ROW ID	Site Contract Zone	Street Name	Street From	Street To	MLM Mowing Length (ft)	MLM Mowing Width (ft)	MLM Mowing Area (ac)	MLM Median Area (ac)	MLM Litter Area matching sum for this bid (ac)	MLM Blowing Length (mi)	MLM Bed Maintenance Area (ft2)	Ditch (Y/N)	MLM Edging Length (ft)	Concrete Dividers Area (ac) to receive vegetation contole.	Curb length (mi)	Curb Area (ft2)	Curb Area (ac) to receive vegetation controle	Sum of Mowing area, Median mowing area, Concrete dividers area and Curb area (ac)
ROW-8	North	SOUTEL DR ROW AND MEDIAN	OLD KINGS	US 1	6484	25	3.72	0.77	5.24	2.07	0	No	43495	0	4.14	32788.8	0.75	5.24
ROW-80	North	SMYRNA*	OAK HURST	ROWE	491	21	0.25	0	0.28	0.09	0	No	520	0	0.18	1425.6	0.03	0.28
ROW-800	North	SAPP RD & S	NEW BERLIN RD	S'LY	2541	28	1.63	0	1.63	0.47	0	Yes	0	0	0	0	0.00	1.63
ROW-801	North	SAWPIT	CEDAR PT RD	SHARK RD	19424	34	15.16	0	15.16	3.7	0	Yes	0	0	0	0	0.00	15.16
ROW-802	North	SAWPIT RD	SHARK RD	SHELLCRACKER RD	8428	34	6.58	0	6.58	1.84	0	Yes	0	0	0	0	0.00	6.58
ROW-803	North	SCARWIN LN	LANIER	E END	1824	40	1.67	0	1.67	0.33	0	Yes	0	0	0	0	0.00	1.67
ROW-804	North	SCOTIA	DOOLITTLE	BROADWAY	1297	30	0.89	0	0.89	0.25	0	Yes	0	0	0	0	0.00	0.89
ROW-805	North	SEABOARD	HURDIA	TIMUQUANA	9088	24	5.01	0	5.64	1.73	0	Yes	18176	0	3.46	27403.2	0.63	5.64
ROW-806	North	SEABOARD	ORTEGA FARMS	TIMUQUANA	4615	16	1.7	0	2.02	0.87	0	Yes	9230	0	1.74	13780.8	0.32	2.02
ROW-807	North	SEARS RD	LANNIE RD	YOUNIS RD S	3053	30	2.1	0	2.10	0.56	0	Yes	0	0	0	0	0.00	2.10
ROW-808	North	SHANE RD	GARDEN ST	S.END	917	25	0.53	0	0.53	0.17	0	Yes	0	0	0	0	0.00	0.53
ROW-809	North	SHANNON AVE	SW END	OLD KINGS RD	2662	25	1.53	0	1.53	0.5	0	Yes	0	0	0	0	0.00	1.53
ROW-81	North	SOUTEL	U.S. 1	MONCRIEF	1795	23	0.95	0	1.08	0.34	0	Yes	10770	0.01	0.68	5385.6	0.12	1.08
ROW-810	North	SHARK RD	SAWPIT RD	SHARK RD E	1865	20	0.86	0	0.86	0.35	0	Yes	0	0	0	0	0.00	0.86
ROW-811	North	SHARK RD	SAWPIT RD	SHARK RD W	1233	25	0.71	0	0.71	0.55	0	Yes	0	0	0	0	0.00	0.71
ROW-812	North	SHARK RD E	SHARK RD	E END	3700	30	2.55	0	2.55	0.66	0	Yes	0	0	0	0	0.00	2.55
ROW-813	North	SHARK RD W	SHARK RD	CROAKER RD	8610	30	5.93	0	5.93	1.4	0	Yes	0	0	0	0	0.00	5.93
ROW-814	North	SHARMAN*	BEAVER	AUSTRALIAN	567	20	0.26	0	0.26	0.11	0	Yes	0	0	0	0	0.00	0.26
ROW-815	North	SHAWLAND	EDGEWOOD	ELLIS	3858	25	2.21	0	2.21	0.73	0	Yes	0	0	0	0	0.00	2.21
ROW-816	North	SHEFFIELD RD	CEDAR PT RD	SW END	4775	30	3.29	0	3.29	0.89	0	Yes	0	0	0	0	0.00	3.29
ROW-817	North	SHELLCRACKER RD	SHARK RD	RED BASS DR	11590	30	7.98	0	7.98	2.12	0	Yes	0	0	0	0	0.00	7.98
ROW-818	North	SHENANDOAH	EDGEWOOD	END	2210	25	1.27	0	1.27	0.42	0	Yes	0	0	0	0	0.00	1.27
ROW-819	North	SHENANDOAH*	LOREE	EDGEWOOD	844	10	0.19	0	0.19	0.16	0	Yes	0	0	0	0	0.00	0.19
ROW-82	North	SOUTEL DR	LEM TURNER RD	MONCRIEF RD	15870	20	7.29	0	8.38	3.01	0	No	95220	0	6.02	47678.4	1.09	8.38
ROW-820	North	SHINDLER	103RD ST	COLLINS	15953	40	14.65	0	15.75	3.02	0	Yes	21016	0	6.04	47836.8	1.10	15.75
ROW-821	North	SHRIKE	REDPOLL	N.END	2300	18	0.95	0	0.95	0.44	0	Yes	0	0	0	0	0.00	0.95
ROW-822	North	SIBBALD RD	SOUTEL DR	TROUT R. BLVD	8255	42	7.96	0	8.53	1.56	0	Yes	4816	0	3.12	24710.4	0.57	8.53
ROW-823	North	SIMMONS RD	DUNN AVE	EOP	5280	30	3.64	0	3.64	0.99	0	Yes	0	0	0	0	0.00	3.64
ROW-824	North	SISKIN AVE	LISTON RD	NW END	3500	30	2.41	0	2.41	0.66	0	Yes	0	0	0	0	0.00	2.41
ROW-825	North	SISSON DR	CLARK RD	FRANKLIN AVE	1716	46	1.81	0	1.81	0.72	0	Yes	0	0	0	0	0.00	1.81
ROW-826	North	SISSON DR	FIELDS DR	FORD AVE	1055	28	0.68	0	0.68	0.2	0	Yes	0	0	0	0	0.00	0.68
ROW-827	North	SLAY	SYCAMORE	PITTS	1280	38	1.12	0	1.12	0.24	0	Yes	0	0	0	0	0.00	1.12
ROW-828	North	SMART AVE	LANKFORD AVE	GRANT RD	2370	30	1.63	0	1.63	0.45	0	Yes	0	0	0	0	0.00	1.63
ROW-829	North	SNELLGROVE	JONES RD	E. DEAD END	3573	32	2.62	0	2.62	0.68	0	Yes	0	0	0	0	0.00	2.62
ROW-83	North	SOUTHWEST CT	SHINDLER	W. END	1212	30	0.83	0	0.83	0.23	0	No	0	0	0	0	0.00	0.83
ROW-830	North	SOLOMAN	NORMANDY	S.END	9600	30	6.61	0	6.61	1.82	0	Yes	0	0	0	0	0.00	6.61
ROW-831	North	SONIA	PARK CITY	NECIA DR S.	1063	16	0.39	0	0.39	0.2	0	Yes	0	0	0	0	0.00	0.39
ROW-832	North	SPAULDING RD	COLE RD S	COLE RD W	1309	20	0.6	0	0.60	0.35	0	Yes	0	0	0	0	0.00	0.60
ROW-833	North	SPICER*	MONCRIEF	PATTERSON	573	15	0.25	0	0.25	0.11	0	Yes	0	0	0	0	0.00	0.25
ROW-834	North	SPLENDORA LN	ALLENE	E END	1440	30	0.99	0	0.99	0.28	0	Yes	0	0	0	0	0.00	0.99
ROW-835	North	SPORTSMAN CLUB	PRITCHARD	MONCRIEF	7860	60	10.83	0	11.37	1.49	0	Yes	1042	0	2.98	23601.6	0.54	11.37
ROW-836	North	SPRING HAMMOCK	BONEY	END	4900	33	3.71	0	3.71	0.92	0	Yes	0	0	0	0	0.00	3.71
ROW-837	North	STARRATT RD	YELLOW BLUFF	BONEY RD	10752	41	10.12	0	10.86	2.04	0	Yes	3230	0	4.08	32313.6	0.74	10.86
ROW-838	North	STARRATT RD	BONEY	E TO END	1219	36	1.01	0	1.01	0.23	0	Yes	0	0	0	0	0.00	1.01
ROW-839	North	STARRATT RD	YELLOW BLUFF	NEW BERLIN RD	20150	30	13.88	0.55	15.96	4.2	0	No	86203	0	8.4	66528	1.53	15.96
ROW-84	North	ST ANDREWS	HIGHWAY AVE	N. END	1207	29	0.8	0	0.80	0.23	0	Yes	0	0	0	0	0.00	0.80
ROW-840	North	STEVENS AVE	RAMONA	I-10	536	27	0.33	0	0.37	0.1	0	Yes	442	0	0.2	1584	0.04	0.37
ROW-841	North	STOCKS	BULLS BAY	END	1313	30	0.9	0	0.90	0.25	0	Yes	0	0	0	0	0.00	0.90
ROW-842	North	STRATTON RD	NORMANDY	END	8300	30	5.72	0	6.28	1.54	0	Yes	864	0	3.08	24393.6	0.56	6.28
ROW-843	North	STUART	CAHOON	I-295	2882	24	0.36	0	0.36	0.13	0	Yes	0	0	0	0	0.00	0.36
ROW-844	North	STUART	CYNTHIA	LANE	1935	20	0.89	0	0.89	0.37	0	Yes	0	0	0	0	0.00	0.89
ROW-845	North	STUART AVE	LANE	DENNARD	4400	25	2.53	0	2.83	0.83	0	Yes	2060	0	1.66	13147.2	0.30	2.83
ROW-846	North	SUEMAC	COMMONWEALTH	S. END	2670	34	2.08	0	2.08	0.51	0	Yes	0	0	0	0	0.00	2.08
ROW-847	North	SUMANNEL ST.	EDGEWOOD DR	W. END	825	36	0.68	0	0.68	0.16	0	Yes	0	0	0	0	0.00	0.68
ROW-848	North	SUMMERFIELD LN	US 301	END	2124	30	1.46	0	1.46	0.4	0	Yes	0	0	0	0	0.00	1.46
ROW-849	North	SUSIE	LAMBING	CALIFORNIA	3628	10	0.83	0	0.83	0.69	0	Yes	0	0	0	0	0.00	0.83
ROW-85	North	STRATTON LN	STRATTON	END	642	14	0.25	0	0.25	0.2	0	No	0	0	0	0	0.00	0.25
ROW-850	North	SUSQUEHANNA	EDGEWOOD	WABASH	1019	20	0.47	0	0.54	0.19	0	Yes	434	0	0.38	3009.6	0.07	0.54
ROW-851	North	SUSQUEHANNA*	LOREE	EDGEWOOD	338	10	0.25	0	0.25	0.06	0	Yes	0	0	0	0	0.00	0.25

North MLM ROW

North ROW ID	Site Contract Zone	Street Name	Street From	Street To	MLM Mowing Length (ft)	MLM Mowing Width (ft)	MLM Mowing Area (ac)	MLM Median Area (ac)	MLM Litter Area matching sum for this bid (ac)	MLM Blowing Length (mi)	MLM Bed Maintenance Area (ft2)	Ditch (Y/N)	MLM Edging Length (ft)	Concrete Dividers Area (ac) to receive vegetation contole.	Curb length (mi)	Curb Area (ft2)	Curb Area (ac) to receive vegetation controle	Sum of Mowing area, Median mowing area, Concrete dividers area and Curb area (ac)
ROW-852	North	SYCAMORE LN	SYCAMORE RD	SYCAMORE LN N	600	30	0.41	0	0.41	0.11	0	Yes	0	0	0	0	0.00	0.41
ROW-853	North	SYCAMORE LN N	SYCAMORE LN	W'LY DEAD END	582	30	0.4	0	0.40	0.11	0	Yes	0	0	0	0	0.00	0.40
ROW-854	North	TABERNACLE LN	EDGEWOOD	END	580	32	0.43	0	0.43	0.11	0	Yes	0	0	0	0	0.00	0.43
ROW-855	North	TANGERINE	MAX-MACCLENNY	MAIN ST	512	30	0.35	0	0.35	0.1	0	Yes	0	0	0	0	0.00	0.35
ROW-856	North	TARLING	REDPOLL	SHRIKE AVE	2010	20	0.92	0	0.92	0.38	0	Yes	0	0	0	0	0.00	0.92
ROW-857	North	TAYLOR FIELD RD	EXLINE	SHINDLER	2522	56	3.24	0	3.41	0.48	0	Yes	1816	0	0.96	7603.2	0.17	3.41
ROW-858	North	TEAGUE	JONES RD	ALVIS	1270	32	0.93	0	0.93	0.24	0	Yes	0	0	0	0	0.00	0.93
ROW-859	North	TEATE	FIELD RD	NOAH	940	20	0.43	0	0.43	0.18	0	Yes	0	0	0	0	0.00	0.43
ROW-86	North	STUART LN S	STUART	END	705	30	0.49	0	0.49	0.13	0	No	0	0	0	0	0.00	0.49
ROW-860	North	TERRELL RD	LEM TURNER RD	PECAN PARK RD	10344	40	9.5	0	9.50	1.94	0	Yes	0	0	0	0	0.00	9.50
ROW-861	North	TEXAS	JACKSON	CAHOON	633	30	0.44	0	0.44	0.12	0	Yes	0	0	0	0	0.00	0.44
ROW-862	North	TIA	IMESON	END	722	24	0.4	0	0.40	0.14	0	Yes	0	0	0	0	0.00	0.40
ROW-863	North	TIKI LN	EDWARDS CIR RDN	STARRATT RD	1500	40	1.38	0	1.38	0.28	0	Yes	0	0	0	0	0.00	1.38
ROW-864	North	TIKI LN	STARRATT RD	S END	2384	39	2.13	0	2.13	0.42	0	Yes	0	0	0	0	0.00	2.13
ROW-865	North	TINA	OLD KINGS RD	W. END	710	30	0.49	0	0.49	0.13	0	Yes	0	0	0	0	0.00	0.49
ROW-866	North	TINGLE*	BLAIR RD	E. END	574	15	0.25	0	0.25	0.11	0	Yes	0	0	0	0	0.00	0.25
ROW-867	North	TINY	FIELDS RD	CAMDEN RD S	1555	20	0.71	0	0.71	0.3	0	Yes	0	0	0	0	0.00	0.71
ROW-868	North	TISON RD	PECAN PARK	N TO FENCE	2071	40	1.9	0	1.90	0.42	0	Yes	0	0	0	0	0.00	1.90
ROW-87	North	SUN LANE	HIPPS	S. END	1381	20	0.63	0	0.63	0.26	0	No	0	0	0	0	0.00	0.63
ROW-870	North	TOWERING PINES	TRAIL BLAZER	CUL-DE-SAC	2324	30	1.6	0	1.60	0.44	0	Yes	0	0	0	0	0.00	1.60
ROW-871	North	TOWNSEND	BLANDING	DUNSON	7125	30	4.91	0	5.40	1.35	0	Yes	2005	0	2.7	21384	0.49	5.40
ROW-872	North	TRAILBLAZER	HALSEMA	PLEASANT PINES	1392	30	0.96	0	0.96	0.26	0	Yes	0	0	0	0	0.00	0.96
ROW-873	North	TRIXY	OLD KINGS RD	W. END	780	25	0.45	0	0.45	0.15	0	Yes	0	0	0	0	0.00	0.45
ROW-874	North	TROUT R BV	GIBSON	LEM TURNER	5674	24	3.13	0	3.53	1.11	0	Yes	11348	0	2.22	17582.4	0.40	3.53
ROW-875	North	TROUT R. BLVD	INDIAN RD	GIBSON AVE	1954	24	1.08	0	1.24	0.44	0	Yes	3908	0	0.88	6969.6	0.16	1.24
ROW-876	North	TROUT R. BLVD	SIBBALD RD E'LY	BRIDGE	3605	24	2.23	0	2.44	0.58	0	Yes	7756	0	1.16	9187.2	0.21	2.44
ROW-877	North	TROUT RIVER BLVD	OLD KINGS RD	U.S. 1	2933	30	2.02	0	2.02	0.59	0	Yes	0	0	0	0	0.00	2.02
ROW-878	North	ALBANY ST	JACKSON	CAHOON	632	30	0.44	0	0.44	0.12	0	Yes	0	0	0	0	0.00	0.44
ROW-879	North	TUTEN AVE*	MURIEL	IRA	270	25	0.25	0	0.25	0.05	0	Yes	0	0	0	0	0.00	0.25
ROW-88	North	SUNDALE RD	URN RD	DEAD END	860	32	0.63	0	0.63	0.19	0	No	0	0	0	0	0.00	0.63
ROW-880	North	UNION HEIGHTS	OLD KINGS RD	E. DEAD END	944	15	0.33	0	0.33	0.16	0	Yes	0	0	0	0	0.00	0.33
ROW-881	North	UPCHURCH*	OWEN	SANTEE	658	8	0.25	0	0.30	0.13	0	Yes	1316	0	0.26	2059.2	0.05	0.30
ROW-882	North	URN RD	OWENS RD	N.END	1428	30	0.98	0	0.98	0.27	0	Yes	0	0	0	0	0.00	0.98
ROW-883	North	UTSEY RD	MONCRIEF RD	DEAD END	2651	30	1.83	0	1.83	0.49	0	Yes	0	0	0	0	0.00	1.83
ROW-884	North	V C JOHNSON	DUNN AVE	N EOP	8040	26	4.8	0	5.08	0.78	0	Yes	6652	0	1.56	12355.2	0.28	5.08
ROW-885	North	V C JOHNSON	S.END	E-O-P	1281	30	0.88	0	0.88	1.04	0	Yes	0	0	0	0	0.00	0.88
ROW-886	North	V.I.P.	ARMSDALE RD	E'LY E-O-P	665	36	0.55	0	0.55	0.12	0	Yes	0	0	0	0	0.00	0.55
ROW-887	North	VAN SICKLE RD	ARMSDALE RD	1200'E'LY END	1120	32	0.82	0	0.82	0.23	0	Yes	0	0	0	0	0.00	0.82
ROW-888	North	VANCE	EDGEWOOD DR	BRIGHT AVE	744	25	0.43	0	0.43	0.14	0	Yes	0	0	0	0	0.00	0.43
ROW-889	North	VELVET DR	BEAVER	DEBARAH	1163	16	0.43	0	0.43	0.22	0	Yes	0	0	0	0	0.00	0.43
ROW-89	North	SUNLIGHT DR	SALK	BETH ANN	521	32	0.38	0	0.42	0.1	0	No	1042	0	0.2	1584	0.04	0.42
ROW-890	North	VERNA BLVD	ELLIS RD	NORMANDY BLVD	1584	35	1.27	0	1.38	0.3	0	Yes	428	0	0.6	4752	0.11	1.38
ROW-891	North	VERNA BLVD	ELLIS RD	LENOX AVE	2436	40	2.24	0	2.41	0.46	0	Yes	1306	0	0.92	7286.4	0.17	2.41
ROW-892	North	VERNICE RD	STARRATT	LANIER RD	655	20	0.3	0	0.34	0.12	0	Yes	1310	0	0.24	1900.8	0.04	0.34
ROW-893	North	VERNIS	GILLESPIE	PALMETTO	1298	13	0.39	0	0.39	0.24	0	Yes	0	0	0	0	0.00	0.39
ROW-894	North	VERNON RD	RAILROAD	EDGEWOOD	4944	15	1.7	0	1.86	0.45	0	Yes	8430	0	0.9	7128	0.16	1.86
ROW-895	North	VESTA RD*	LANIER	SATTLERS RD	427	20	0.25	0	0.25	0.08	0	Yes	0	0	0	0	0.00	0.25
ROW-896	North	WABASH BLVD	SW END	OLD KINGS RD	2530	25	1.45	0	1.45	0.48	0	Yes	0	0	0	0	0.00	1.45
ROW-897	North	WADE RD	BIRD RD	BERNARD	1650	28	1.06	0	1.06	0.31	0	Yes	0	0	0	0	0.00	1.06
ROW-898	North	WADE RD	BERNARD	S END	673	30	0.46	0	0.46	0.12	0	Yes	0	0	0	0	0.00	0.46
ROW-899	North	WAGNER RD	U S 1	TROUT R BV	4541	34	3.54	0	3.54	0.84	0	Yes	0	0	0	0	0.00	3.54
ROW-9	North	MILTON DR	RAMOTH	HECKSHER	1548	30	1.07	0	1.07	0.28	0	Yes	0	0	0	0	0.00	1.07
ROW-90	North	SYCAMORE ST	OLD KINGS RD	DEAD END (RR)	6775	40	6.22	0	6.69	1.28	0	Yes	6596	0	2.56	20275.2	0.47	6.69
ROW-900	North	WAGON WHEEL	BUCKBOARD	HERITAGE EST	908	36	0.75	0	0.75	0.17	0	Yes	0	0	0	0	0.00	0.75
ROW-901	North	WALSER RD	GILEAD RD	OLD KINGS RD	757	25	0.43	0	0.43	0.14	0	Yes	0	0	0	0	0.00	0.43
ROW-902	North	WARBLER	DOVE	BOB-O-LINK	755	30	0.52	0	0.52	0.14	0	Yes	0	0	0	0	0.00	0.52
ROW-903	North	WAMSLEY	BEAVER	DOOLITTLE	1298	20	0.6	0	0.60	0.25	0	Yes	0	0	0	0	0.00	0.60
ROW-904	North	WARE AVE	MAGNOLIA	E.END	1955	25	1.12	0	1.12	0.37	0	Yes	0	0	0	0	0.00	1.12
ROW-905	North	WARTON	JOOS RD	S. END	812	28	0.52	0	0.52	0.15	0	Yes	0	0	0	0	0.00	0.52

North MLM ROW

North ROW ID	Site Contract Zone	Street Name	Street From	Street To	MLM Mowing Length (ft)	MLM Mowing Width (ft)	MLM Mowing Area (ac)	MLM Median Area (ac)	MLM Litter Area matching sum for this bid (ac)	MLM Blowing Length (mi)	MLM Bed Maintenance Area (ft2)	Ditch (Y/N)	MLM Edging Length (ft)	Concrete Dividers Area (ac) to receive vegetation contole.	Curb length (mi)	Curb Area (ft2)	Curb Area (ac) to receive vegetation controle	Sum of Mowing area, Median mowing area, Concrete dividers area and Curb area (ac)
ROW-906	North	WASSON	OLD PLANK	END	1095	30	0.75	0	0.83	0.21	0	Yes	2190	0	0.42	3326.4	0.08	0.83
ROW-907	North	WATER OAK LANE	TIMUQUANA	LONG BOW RD S	2037	21	0.98	0	1.12	0.39	0	Yes	2888	0	0.78	6177.6	0.14	1.12
ROW-908	North	WATERVILLE RD*	RED BASS	W.EOP	3150	10	0.72	0	0.72	0.16	0	No	0	0	0	0	0.00	0.72
ROW-909	North	WAXWING	REDPOLL	N.END	2309	30	1.59	0	1.59	0.44	0	Yes	0	0	0	0	0.00	1.59
ROW-91	North	SYCAMORE ST*	ASTOR	END	307	15	0.25	0	0.25	0.06	0	No	0	0	0	0	0.00	0.25
ROW-910	North	WEAVER RD*	AVE B	WALCOTT AVE	1129	12	0.31	0	0.39	0.21	0	Yes	1240	0	0.42	3326.4	0.08	0.39
ROW-911	North	WEBB RD	STARRATT RD	N END	2646	30	1.82	0	1.82	0.49	0	Yes	0	0	0	0	0.00	1.82
ROW-912	North	WELLS	YELLOW WATER	E.END	5132	32	3.77	0	3.77	1	0	Yes	0	0	0	0	0.00	3.77
ROW-913	North	WELLS	YELLOWWATER	W.END	1120	34	0.87	0	0.87	0.22	0	Yes	0	0	0	0	0.00	0.87
ROW-914	North	WILD RD	JONES RD	W. END	1280	35	1.03	0	1.03	0.24	0	Yes	0	0	0	0	0.00	1.03
ROW-915	North	WILEY	OLD MIDDLEBURG	LANE	4043	20	1.86	0	2.14	0.77	0	Yes	8086	0	1.54	12196.8	0.28	2.14
ROW-916	North	WILLIAMS ST	EDGEWOOD DR	W. END	1000	22	0.51	0	0.51	0.19	0	Yes	0	0	0	0	0.00	0.51
ROW-917	North	WILLIAMS ST*	EDGEWOOD DR	E. END	933	22	0.47	0	0.47	0.18	0	Yes	0	0	0	0	0.00	0.47
ROW-918	North	WILLIS AVE	GRAYSON	ELEANOR	1283	62	1.83	0	1.83	0.24	0	Yes	0	0	0	0	0.00	1.83
ROW-919	North	WILLOWCREEK CT	PINEBROOK	CUL-DE-SAC	510	30	0.35	0	0.35	0.1	0	Yes	0	0	0	0	0.00	0.35
ROW-92	North	TALLADEGA	BROOKLYN	PARIS	2288	18	0.95	0	1.11	0.43	0	No	13728	0	0.86	6811.2	0.16	1.11
ROW-920	North	WINNEBAGO	ALACHUA	MANOTAK	1981	24	1.09	0	1.09	0.38	0	Yes	0	0	0	0	0.00	1.09
ROW-921	North	WITTEN RD & S	ELLIS	DEAD END	1508	24	0.83	0	0.83	0.29	0	Yes	0	0	0	0	0.00	0.83
ROW-922	North	WOODCREST	LAKESHORE	ELLIS	1306	15	0.45	0	0.45	0.25	0	Yes	0	0	0	0	0.00	0.45
ROW-923	North	WOODCUTTER	PLEASANT PINES	TOWERING PINES	1240	30	0.85	0	0.85	0.23	0	Yes	0	0	0	0	0.00	0.85
ROW-924	North	WOODLAND	COLE RD W	CENTRAL AVE	1279	29	0.85	0	0.85	0.66	0	Yes	0	0	0	0	0.00	0.85
ROW-925	North	WOODLEY	U.S. 1	W.END	2382	25	1.37	0	1.37	0.42	0	Yes	0	0	0	0	0.00	1.37
ROW-926	North	WOODSTREAM	HIDDENWOODS	LOST CREEK	625	35	0.5	0	0.50	0.12	0	Yes	0	0	0	0	0.00	0.50
ROW-927	North	YELLOW BLUFF	NEW BERLIN	STARRATT	15985	59	21.65	0	22.66	2.77	0	Yes	11990	0	5.54	43876.8	1.01	22.66
ROW-928	North	YELLOW BLUFF	U.S. 17	DAVIDSON FARM RD	13546	36	11.2	0	11.20	2.56	0	Yes	0	0	0	0	0.00	11.20
ROW-929	North	YELLOW BLUFF	DAVIDSON FARM RD	CRYSTAL SAND RD	1782	46	1.88	0	1.88	0.32	0	Yes	0	0	0	0	0.00	1.88
ROW-93	North	TALLAHASSEE	ROWE	EDGEWOOD	1050	22	0.53	0	0.60	0.2	0	No	424	0	0.4	3168	0.07	0.60
ROW-930	North	YELLOW BLUFF RD	CRYSTAL SANDS DR	STARRATT RD	6075	36	5.02	0	5.02	1.15	0	Yes	0	0	0	0	0.00	5.02
ROW-931	North	YELLOW WATER RD	U.S. 90	I-10	4515	66	6.84	0	6.84	0.7	0	Yes	0	0	0	0	0.00	6.84
ROW-932	North	YELLOW WATER RD	I-10	NORMANDY	27862	53	33.9	0	33.90	5.45	0	Yes	0	0	0	0	0.00	33.90
ROW-933	North	YOUNIS RD	PARETE RD	DEAD END	2025	30	1.39	0	1.39	0.4	0	Yes	0	0	0	0	0.00	1.39
ROW-934	North	YOUNIS RD S	YOUNIS RD W	DEWANNA RD	1625	30	1.12	0	1.12	0.3	0	Yes	0	0	0	0	0.00	1.12
ROW-935	North	YOUNIS RD W	LANNIE RD	S END	4259	25	2.44	0	2.44	0.64	0	Yes	0	0	0	0	0.00	2.44
ROW-936	North	ZAMBITO	NOROAD	ZAMBITO RD. N.	2613	30	1.8	0	1.98	0.49	0	Yes	1340	0	0.98	7761.6	0.18	1.98
ROW-937	North	ZINNIA*	AVE B	EDGEWOOD	524	18	0.25	0	0.29	0.1	0	Yes	2096	0	0.2	1584	0.04	0.29
ROW-938	North	12TH ST MEDIAN	@ MELSON AVE & HURON ST.	MEDIAN	0	0	0	7.35	7.78	1.18	0	No	6204	0	2.36	18691.2	0.43	7.78
ROW-939	North	19th STREET N. SIDE	MYRTLE AVE.	WILSON ST.	1656	10	0.38	0	0.49	0.31	0	No	4968	0	0.62	4910.4	0.11	0.49
ROW-94	North	TARA WOODS LN	SEABOARD	LOFTY PINS CR W	325	50	0.37	0	0.39	0.06	0	No	864	0	0.12	950.4	0.02	0.39
ROW-940	North	54TH/PEARL ST ISLAND*	@54TH AND PEARL	MEDIAN	0	0	0	0.25	0.27	0.05	0	No	268	0	0.1	792	0.02	0.27
ROW-941	North	57TH STREET COURT ISLAND*	@727 57TH ST.	MEDIAN	0	0	0	0.25	0.28	0.07	0	No	353	0	0.14	1108.8	0.03	0.28
ROW-942	North	67TH/KENYON ISLANDS*	@67TH AND KENYON	MEDIAN	0	0	0	0.25	0.27	0.05	0	No	270	0	0.1	792	0.02	0.27
ROW-943	North	67TH/VERMILLION ISLAND*	@67TH AND VERMILLION	MEDIAN	0	0	0	0.25	0.29	0.12	0	No	645	0	0.24	1900.8	0.04	0.29
ROW-944	North	68TH/LORRAINE ISLANDS*	@68TH AND LORRAINE	MEDIAN	0	0	0	0.25	0.25	0.01	0	No	57	0	0.02	158.4	0.00	0.25
ROW-945	North	47TH/SPRINGFIELD ISLAND*	@47TH AND SPRINGFIELD	MEDIAN	0	0	0	0.25	0.28	0.07	0	No	352	0	0.14	1108.8	0.03	0.28
ROW-946	North	Alemade and Kings Median	Includes Crack Weeds on Sidewa	RE# 047275 0000	0	0	0.25	0.25	0.54	0.12	0	No	885	0	0.24	1900.8	0.04	0.54
ROW-947	North	ARAPAHOE ISLAND*	@ARAPAHOE & MCCGIRTS	MEDIAN	0	0	0	0.25	0.25	0	0	No	0	0	0	0	0.00	0.25
ROW-948	North	RESTLAWN DR	MONCRIEF	RIBAULT SCENIC DR	6455	24	3.56	0	4.00	1.22	0	Yes	12910	0	2.44	19324.8	0.44	4.00
ROW-949	North	RIBAULT RIVER DRIVE*	@1236 RIBAULT RIVER DR.	MEDIAN	0	0	0	0.25	0.27	0.06	0	No	337	0	0.12	950.4	0.02	0.27
ROW-95	North	TAYLOR FIELD RD	SHINDLER	E. END	2183	25	1.25	0	1.25	0.41	0	Yes	0	0	0	0	0.00	1.25
ROW-950	North	RUSSELL AVE	NORMAN	E. TO END	1104	40	1.01	0	1.01	0.21	0	No	0	0	0	0	0.00	1.01
ROW-951	North	SAPPHIRE DRIVE MEDIAN	@6400 SAPPHIRE DR.	MEDIAN	0	0	0	0.34	0.39	0.15	0	No	793	0	0.3	2376	0.05	0.39
ROW-952	North	SILVER PLAZA ISLAND*	@5901 SILVER PLAZA	MEDIAN	0	0	0	0.25	0.26	0.04	0	No	208	0	0.08	633.6	0.01	0.26
ROW-953	North	Old Soutel Ct	Pickett Dr	End	0	0	0.5	0	0.54	0.11	0	No	1189	0	0.22	1742.4	0.04	0.54
ROW-954	North	SUNSET DRIVE/CATHRYN ISLAND*	@6681 SUNSET DR	MEDIAN	0	0	0	0.25	0.27	0.05	0	No	261	0	0.1	792	0.02	0.27
ROW-955	North	SUNSET DRIVE/CIRCLE DRIVE ISLAND*	@363 SUNSET DR.	MEDIAN	0	0	0	0.25	0.26	0.04	0	No	218	0	0.08	633.6	0.01	0.26
ROW-956	North	SUNSET DRIVE/DEMPER ISLAND*	@455 SUNSET DR.	MEDIAN	0	0	0	0.25	0.27	0.06	0	No	307	0	0.12	950.4	0.02	0.27
ROW-957	North	SUNSET DRIVE/ELWOOD ISLAND*	@397 SUNSET DR.	MEDIAN	0	0	0	0.25	0.26	0.02	0	No	128	0	0.04	316.8	0.01	0.26
ROW-958	North	SUNSET DRIVE/SAPPHIRE ISLAND*	@6661SUNSET DR.	MEDIAN	0	0	0	0.25	0.28	0.07	0	No	382	0	0.14	1108.8	0.03	0.28
ROW-959	North	TIMUQUANA MEDIAN	ROOSEVELT BLVD.	ORTEGA FARMS	0	0	0	0.43	0.74	0.78	0	No	4132	0.03	1.56	12355.2	0.28	0.74

North MLM ROW

North ROW ID	Site Contract Zone	Street Name	Street From	Street To	MLM Mowing Length (ft)	MLM Mowing Width (ft)	MLM Mowing Area (ac)	MLM Median Area (ac)	MLM Litter Area matching sum for this bid (ac)	MLM Blowing Length (mi)	MLM Bed Maintenance Area (ft2)	Ditch (Y/N)	MLM Edging Length (ft)	Concrete Dividers Area (ac) to receive vegetation contole.	Curb length (mi)	Curb Area (ft2)	Curb Area (ac) to receive vegetation controle	Sum of Mowing area, Median mowing area, Concrete dividers area and Curb area (ac)
ROW-96	North	TEXTILE RD	EASTPORT	CAMDEN RD	1130	20	0.52	0	0.62	0.27	0	No	1726	0	0.54	4276.8	0.10	0.62
ROW-960	North	TIMUQUANA/FAIR LANE ISLAND	@TIMUQUANA & FAIR LANE	MEDIAN	0	0	0	0.34	0.38	0.11	0	No	588	0	0.22	1742.4	0.04	0.38
ROW-961	North	WAKEFIELD ISLAND*	@7072 WAKEFIELD AV.	MEDIAN	0	0	0	0.25	0.26	0.04	0	No	191	0	0.08	633.6	0.01	0.26
ROW-963	North	ASTRAL*	LAKESHORE	300 FT EAST	145	15	0.25	0	0.26	0.03	0	No	290	0	0.06	475.2	0.01	0.26
ROW-964	North	AVONDALE CIRCLE MEDIAN	@AVONDALE CIRCLE	MEDIAN	0	0	0	0.72	0.81	0.24	0	No	1286	0	0.48	3801.6	0.09	0.81
ROW-965	North	AVONDALE/CHALLEN ISLAND*	@CORNNER OF AVONDALE & CHALLEN	MEDIAN	0	0	0	0.25	0.28	0.08	0	No	396	0	0.16	1267.2	0.03	0.28
ROW-966	North	BAYVIEW MEDIAN	APPLETON	MANCHESTER RD.	0	0	0	1.35	1.59	0.65	0	No	3423	0	1.3	10296	0.24	1.59
ROW-967	North	CARDINAL ISLAND	@CARDINAL BLV. & CARDINAL P	MEDIAN	0	0	0	0.52	0.56	0.11	0	No	590	0	0.22	1742.4	0.04	0.56
ROW-968	North	CENTER ST	GENERAL AVE	I-10	822	30	0.57	0	0.57	0.16	0	No	0	0	0	0	0.00	0.57
ROW-969	North	CHALLEN/FITCH ISLAND*	@CHALLEN & FITCH	MEDIAN	0	0	0	0.25	0.26	0.03	0	No	177	0	0.06	475.2	0.01	0.26
ROW-97	North	THRASHER	REDPOLL	N.END	1791	19	0.78	0	0.78	0.34	0	Yes	0	0	0	0	0.00	0.78
ROW-970	North	CHALLEN/PARK ISLAND*	@CHALLEN & PARK	MEDIAN	0	0	0	0.25	0.27	0.05	0	No	253	0	0.1	792	0.02	0.27
ROW-971	North	CIVIC CLUB	OLD KINGS RD	SYCAMORE RD	1972	35	1.58	0	1.71	0.37	0	No	3944	0	0.74	5860.8	0.13	1.71
ROW-972	North	CIVIC CLUB RD	OLD KINGS RD	MONCRIEF DINS	835	30	0.58	0	0.64	0.16	0	No	1320	0	0.32	2534.4	0.06	0.64
ROW-973	North	CLIFFORD LN	US 1	W. END	1692	23	0.89	0	0.89	0.32	0	No	0	0	0	0	0.00	0.89
ROW-974	North	COLLEGE/HAMILTON ISLAND*	@ COLLEGE & HAMILTON	MEDIAN	0	0	0	0.36	0.40	0.11	0	No	578	0	0.22	1742.4	0.04	0.40
ROW-975	North	COLLIER	ROOSEVELT	MEDIAN	226	25	0.13	0	0.14	0.04	0	No	1356	0	0.08	633.6	0.01	0.14
ROW-976	North	COROT COURT	2117 COROT COURT	MEDIAN	0	0	0.25	0.25	0.53	0.07	0	No	386	0	0.14	1108.8	0.03	0.53
ROW-977	North	DOEBOY ST	45TH ST	ANDERSON RD	637	20	0.29	0	0.33	0.12	0	No	1274	0	0.24	1900.8	0.04	0.33
ROW-978	North	EAST 21ST	TALLEYRAND AVE	MEDIAN	1897	28	1.22	0	1.35	0.36	0	No	11382	0	0.72	5702.4	0.13	1.35
ROW-979	North	EDGEWOOD MEDIAN	ST JOHNS AVE	ST JOHNS RIVER	0	0	0	0.66	0.80	0.38	0	No	1981	0	0.76	6019.2	0.14	0.80
ROW-98	North	THURSTON	FIRESTONE	BETHEL	638	20	0.29	0	0.29	0.12	0	No	0	0	0	0	0.00	0.29
ROW-980	North	EDGEWOOD MEDIAN	HERSCHEL	ST JOHNS AVE	0	0	0	0.59	0.71	0.34	0	No	1808	0	0.68	5385.6	0.12	0.71
ROW-981	North	EDGEWOOD/AVONDALE ISLAND*	@EDGEWOOD & AVONDALE	MEDIAN	0	0	0	0.25	0.36	0.29	0	No	308	0	0.58	4593.6	0.11	0.36
ROW-982	North	ELLIS	NORMANDY	LENOX	1213	20	0.56	0	0.56	0.23	0	No	0	0	0	0	0.00	0.56
ROW-983	North	FORBES/DOWNING ISLAND*	@ FORBES & DOWNING	MEDIAN	0	0	0	0.25	0.26	0.04	0	No	191	0	0.08	633.6	0.01	0.26
ROW-984	North	FT GEO RD	HECKSHER	CLUB HOUSE	10934	10	2.51	0.01	3.28	2.09	0	No	120	0	4.18	33105.6	0.76	3.28
ROW-985	North	GILCHRIST	U.S. 1	MONCRIEF DINS	1210	32	0.89	0	0.89	0.23	0	No	0	0	0	0	0.00	0.89
ROW-986	North	HARLOW	103RD	MOTHER HBD DR S	1243	30	0.86	0	0.95	0.24	0	No	5728	0	0.48	3801.6	0.09	0.95
ROW-987	North	HAWTHORN ST*	FAYE	2rd ST	1054	10	0.25	0	0.25	0.2	0	No	0	0	0	0	0.00	0.25
ROW-988	North	HENDERSON*	RAMONA	I-10	336	10	0.25	0	0.25	0.06	0	No	0	0	0	0	0.00	0.25
ROW-989	North	HOGAN ST*	FRANKLIN	N END	781	39	0.7	0	0.70	0.15	0	No	0	0	0	0	0.00	0.70
ROW-99	North	THURSTON	KOHN	FIRESTONE	1442	23	0.76	0	0.76	0.27	0	No	0	0	0	0	0.00	0.76
ROW-990	North	HYDE GROVE	LANE AVE	E. END	4302	30	2.96	0.11	3.36	0.81	0	No	7320	0	1.62	12830.4	0.29	3.36
ROW-991	North	IDA	ALVIS	W. END	373	33	0.8	0	0.80	0.18	0	No	0	0	0	0	0.00	0.80
ROW-992	North	IRIS*	D ST	WISTERIA	140	13	0.25	0	0.26	0.03	0	No	280	0	0.06	475.2	0.01	0.26
ROW-993	North	IVY/NOTTER AVE ISLAND	@IVY & NOTTER	MEDIAN	0	0	0	0.39	0.44	0.14	0	No	727	0	0.28	2217.6	0.05	0.44
ROW-994	North	JACOBS*	LABELLE	CASSAT	376	22	0.25	0	0.25	0.07	0	No	0	0	0	0	0.00	0.25
ROW-995	North	JAMMES	SAN JUAN	WILSON	4293	20	1.97	0	2.26	0.81	0	No	25758	0	1.62	12830.4	0.29	2.26
ROW-996	North	JAMMES	SAN JUAN	HYDE GROVE	865	14	0.28	0	0.34	0.16	0	No	450	0	0.32	2534.4	0.06	0.34
ROW-997	North	JEANA	FORGOTTEN WAY	END	625	30	0.43	0	0.43	0.12	0	No	0	0	0	0	0.00	0.43
ROW-998	North	JOEL*	FAYE RD	2ND ST	912	10	0.25	0	0.25	0.17	0	No	0	0	0	0	0.00	0.25
ROW-999	North	JOHN F KENNEDY	U.S. 1	WEST	1937	30	1.33	0	1.46	0.37	0	No	11622	0	0.74	5860.8	0.13	1.46
FDOT-1	North	I-95/W 8TH ST INTERCHANGE	Intersection		0	0	8.13	0	8.13	0.92	0	N/A	5200	0	0	0	0	8.13
FDOT-2	North	I-95/GOLFAIR BLVD INTERCHANGE	Intersection		0	0	14.27	0	14.27	1.46	0	N/A	4900	0	0	0	0	14.27
FDOT-6	North	I-95/HECKSCHER DR INTERCHANGE	Intersection		0	0	38.53	0	38.53	0.74	0	N/A	3907	0	0	0	0	38.53
				Total			2,798.99	61.97	3,017.17	775.95	168,887		5,270,229	7.78			148.43	3,017.17

FDOT identification numbers are intersections.
ac = acres
ft = feet
mi = miles
ft2 = squared feet