5

SUBJECT: GOODBY'S CREEK MAINTENANCE DREDGING

BID #: CP-0096-22 **OPEN DATE:** 9/21/22

GENERAL GOVERNMENT AWARDS COMMITTEE

KIND AND BASIS OF CONTRACT: CONSTRUCTION CONTRACT – FROM AWARD EXECUTION THROUGH COMPLETION

AGENCY: ENGINEERING AND CONSTRUCTION MANAGEMENT DIVISION

BASIS OF AWARD: ALL OR NONE TO THE LOWEST RESPONSIVE, RESPONSIBLE BIDDER

NUMBER OF BIDS INVITED: 33 **NUMBER RECEIVED:** 2 **OTHER:** 0

SUMMARY OF BIDS AND RECOMMENDED ACTIONS:
Subject bid was awarded on 10/6/22 to Brance Diversified, Inc. (contract #70014-22) in the not-to-exceed amount of $767,600.00 for the Total Base Bid and Bid Alternate.

Request approval of Change Order #1 in the amount of $46,480.00 as indicated in the attached Scope & Fee Summary (Attachment A). Total revised not-to exceed award amount will be $814,080.00.

This award will be funded from multiple agency accounts, executed by formal change order #1 through the Office of General Counsel, and processed via change order to PO-649282-23.

ATTACHMENTS: Recommendation Memo, Previous Award

ANALYST: _____
DAVID KLAGES

RESPECTFULLY SUBMITTED: _____
DUSTIN FREEMAN
PROCUREMENT DIVISION

CONCURRENCE BY: ROBIN SMITH, CHIEF, ENGINEERING AND CONSTRUCTION MANAGEMENT DIVISION

(ALL AWARD ACTIONS SUBJECT TO LAWFULLY APPROPRIATED FUNDS)
ACTION OF GGAC COMMITTEE ON RECOMMENDATIONS ABOVE

MEMBERS APPROVING _____ MEMBERS DISAPPROVING _____ DATE: _____

_____ _____ OTHER: _____

_____ _____

_____ _____

ACTION OF AWARDING AUTHORITY DATE _____

APPROVED _____ DISAPPROVED _____

OTHER _____

SIGNATURE OF AUTHENTICATION _____

City of Jacksonville, Florida

Donna Deegan, Mayor

Department of Public Works
214 N. Hogan St., 10th floor
Jacksonville, FL 32202
(904) 255-8786
www.coj.net

ONE CITY. ONE JACKSONVILLE

August 09, 2023

TO: Dustin Freeman
Chief of Procurement

THRU: Steven D Long, Jr., P.E.
Director of Public Works

FROM: Robin G. Smith, P. E.
Chief, Engineering & Construction Management

Thomas G. McKnight
Capital Improvement Construction Manager

SUBJECT: Goodby's Creek Maintenance Dredging
BID# CP-0096-22
Contract 70014-23/ PO 649282-23

The subject contract was awarded under BID# CP-0096-22 in the amount of $767,600.00 to Brance Diversified, Inc., contract 70014-22/PO 649282-23. Change order #1 is detailed on the attached worksheet in the amount or $46,480.00.

Accordingly, this is to recommend approval for change order 1 to contract 70014-22 to Brance Diversified, Inc., in the amount of $46,480.00. The maximum indebtedness to the city will be $814,080.00.

Funding for this project should be a follows:

ACCOUNTS:	TOTAL
See Attached	$46,480.00

RGS/rac

Attachments

cc: Richard A Cooper, Engineering and Construction Management
Lori West, Engineering and Construction Management
Fred Sumter, Engineering and Construction Management

CITY OF JACKSONVILLE
DEPARTMENT OF PUBLIC WORKS
ENGINEERING DIVISION
CONSTRUCTION CHANGE ORDER

Change Order No. One (1) Date August 09, 2023

Description of Project Goodby's Creek Maintenance Dredging

Name of Contractor Brance Diversifies, Inc

Contractor's Address 14603 Beach Blvd Suite 3000 Jacksonville FL 32250

Contract No. 70014-23 PO 649282-23

Account No. See attached Original Contract $767,600.00

+ Previous Change Orders 0 $0.00 + Change Order No. 1 $46,480.00

*See attached appendix for additional listings.

TOTAL REVISED CONTRACT $814,080.00

Bid Number CP-0096-22

Construction Completion Date September 29, 2023

Revised Construction Completion Date Project Completion

Contract Expiration Date January 24,2024

Revised Contract Expiration Date

In compliance with General Conditions of above-referenced contract, CONTRACTOR and OWNER do both hereby agree that the CONTRACTOR shall make the following changes, additions or deletions to the Work specified in the plans and specifications: See attached. Add 91 non-compensable calendar days to construction completion and contract expiration dates

Justification: See attached.

The Issuing Authority has looked over cost and pricing data for this change order and has determined that this change order is necessary and all costs are reasonable.

Accepted for Contractor Brance Diversified, Inc

Signed _____ Attest _____

Title _____ Title _____

Date _____ Date _____

Signed Construction Management By _____
Issuing Authority — Thomas G. McKnight, Manager, Construction Management — Date

Signed Right-of-Way and Stormwater Maint. By _____
Using Division — Div Department Head — Date

Chief, Engineering & Construction Mgmt Div Date — Assistant Counsel Date

Director of Public Works Date — Mayor Date

Chief of Procurement Date — Corporation Secretary Date

Director of Finance Date

ATTACHMENT "A"
ACCOUNT NUMBERS
GOODBY'S CREEK MAINTENANCE DREDGING

ACCOUNT NO.	33101.167101.565050.002004640.00.00.00	33101.167101.565050.004640.00	Contract Tota s
CT NO.	PO 649282-23	PO 649282-23	
	POA-70014-23	POA-70014-23	
	004640	004640	
	PRSC Parks, Rec Cap Proj-Parks & Rec	PRSC Parks Rec Cap Proj-Parks & Rec	
	565050	565050	
	1	1	
	33101-334740-PRC08019	33101-381910-PRC08019	
Original Contract	$428,635.48	$338,964 52	$767,600.00
Change Order #1		$46,480.00	$46,480.00
Account Totals	$428,635.48	$385,444.52	$814,080.00

Project Name - Goodby's Creek Maintenance Dredging
Contractor- Brance Diversified Inc
CONTRACT #70014-23

Change Order #1

Bid item	MASTER ITEM DESCRIPTION	ADJUSTED QUANITY	UOM	UNIT COST	NET ADDITION	NET DELETION
	Additional Work (Qty Overrun)					
4	Base Dredging (-5.55 ft NAVD88 Minus 0.5-ft Overdepth)	(3,548)	CY	$40.00		$(141,920.00)
5	Base Dredged Material Transport and Disposal at Bartram Island	(3,548)	CY	$30.00		$(106,440.00)
4	Base Dredging (-5.55 ft NAVD88 Minus 0.5-ft Overdepth)	3,880	CY	$40.00	$ 155,200.00	
5	Base Dredged Material Transport and Disposal at Bartram Island	3,880	CY	$30.00	$ 116,400.00	
6	Alternate 1 – Additional Dredging (-6.05 ft NAVD88 Minus 0.5-ft Overdepth)	(3,132)	CY	$40.00		$(125,280.00)
7	Alternate 1 – Additional Dredged Mat'l Transport & Disposal at Bartram Island	(3,132)	CY	$30.00		$ (93,960.00)
6	Alternate 1 – Additional Dredging (-6.05 ft NAVD88 Minus 0.5-ft Overdepth)	3,464	CY	$40.00	$ 138,560.00	
7	Alternate 1 – Additional Dredged Mat'l Transport & Disposal at Bartram Island	3,464	CY	$30.00	$ 103,920.00	

Justification: The proposed plan quantity of material to be dredged increased from 6,680 CY to 8186.84 CY (bid survey quantity, 6,680 CY/ Date: August 2019); (contractor's pre-dredge survey quantity, 8,186.84 CY / Date: March 05, 2023 (attached)). Contractor was directed to dredge 7,344 CY in lieu of 8,186.84 CY.

Net Addition | Net Deletion	7,344.00			$514,080.00	($467,600.00)

Contractor has not requested additional contract days.

NET TOTAL CHANGE ORDER #1 **$46,480.00**

MAP SHOWING HYDROGRAPHIC SURVEY OF:

A PART OF THE ST JOHNS RIVER IN THE VICINITY OF GOODBY'S CREEK
IN DUVAL COUNTY FLORIDA

NOTES:

[illegible]

LEGEND

5.0	EQUAL TO AND DEPTH [illegible] NAVD88		RUMPRAP ST. STABILIZATION
[illegible]	SHOALS [illegible] NAVD88		NO DREDGING AREA
[illegible]	STATION		

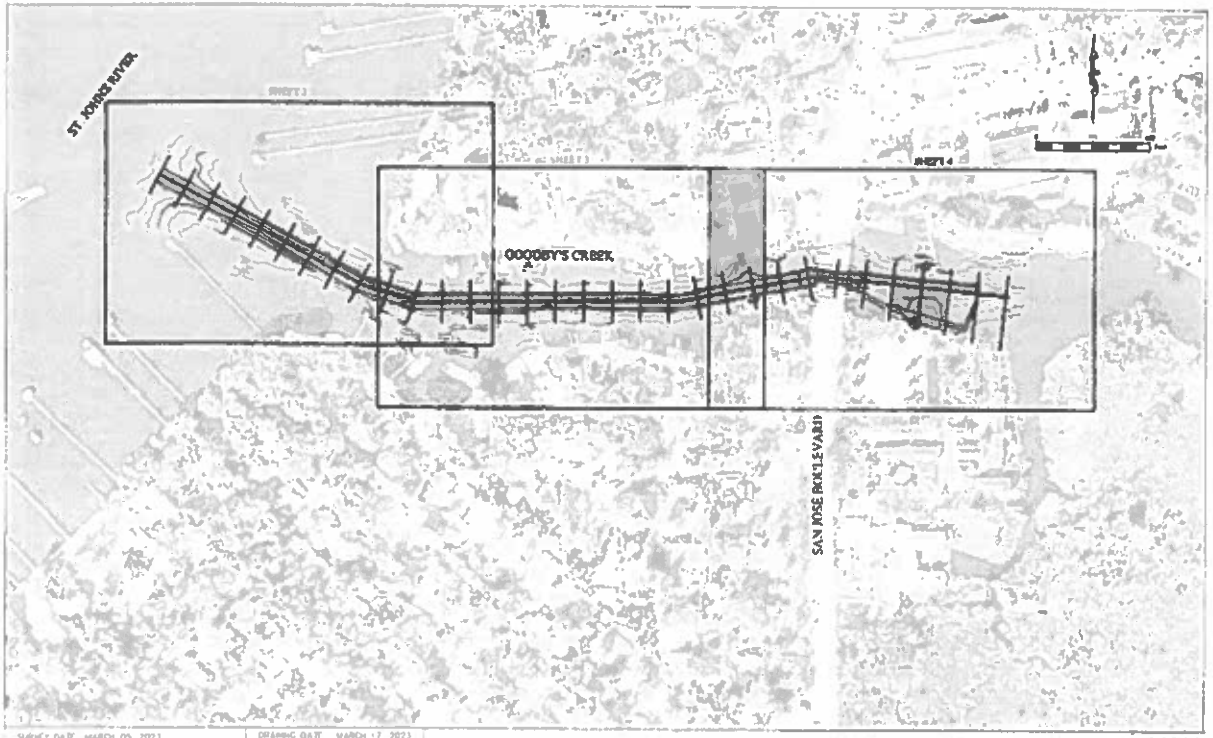

VOLUME CALCULATIONS OF MATERIAL TO BE REMOVED

Design Template Depth	[illegible] (Top of Bridge) (Cu. Yds.)	[illegible] (Bridge [illegible] Dredging) (Cu. Yds.)	[illegible] (Top of Bridge) (Cu. Yds.)	Total Cut Volume (Cu. Yds.)
[illegible] NAVD88 with 1:1 Side Slopes	[illegible]	[illegible]	[illegible]	[illegible]
[illegible] NAVD88 with 1:1 Side Slopes	[illegible]	[illegible]	[illegible]	[illegible]
[illegible] NAVD88 with 1:1 Side Slopes	[illegible]	[illegible]	[illegible]	[illegible]

CHANNEL ALIGNMENT COORDINATES

STATION	NORTHING	EASTING	NOTE	CHANNEL BOTTOM DEPTH
[illegible]	[illegible]	[illegible]	START	[illegible]
[illegible]	[illegible]	[illegible]		[illegible]
[illegible]	[illegible]	[illegible]		[illegible]
[illegible]	[illegible]	[illegible]		[illegible]
[illegible]	[illegible]	[illegible]		[illegible]
[illegible]	[illegible]	[illegible]		[illegible]
[illegible]	[illegible]	[illegible]		[illegible]
[illegible]	[illegible]	[illegible]	PI	[illegible]
[illegible]	[illegible]	[illegible]		[illegible]
[illegible]	[illegible]	[illegible]	PI	[illegible]
[illegible]	[illegible]	[illegible]		[illegible]
[illegible]	[illegible]	[illegible]		[illegible]
[illegible]	[illegible]	[illegible]		[illegible]
[illegible]	[illegible]	[illegible]		[illegible]
[illegible]	[illegible]	[illegible]		[illegible]
[illegible]	[illegible]	[illegible]		[illegible]
[illegible]	[illegible]	[illegible]

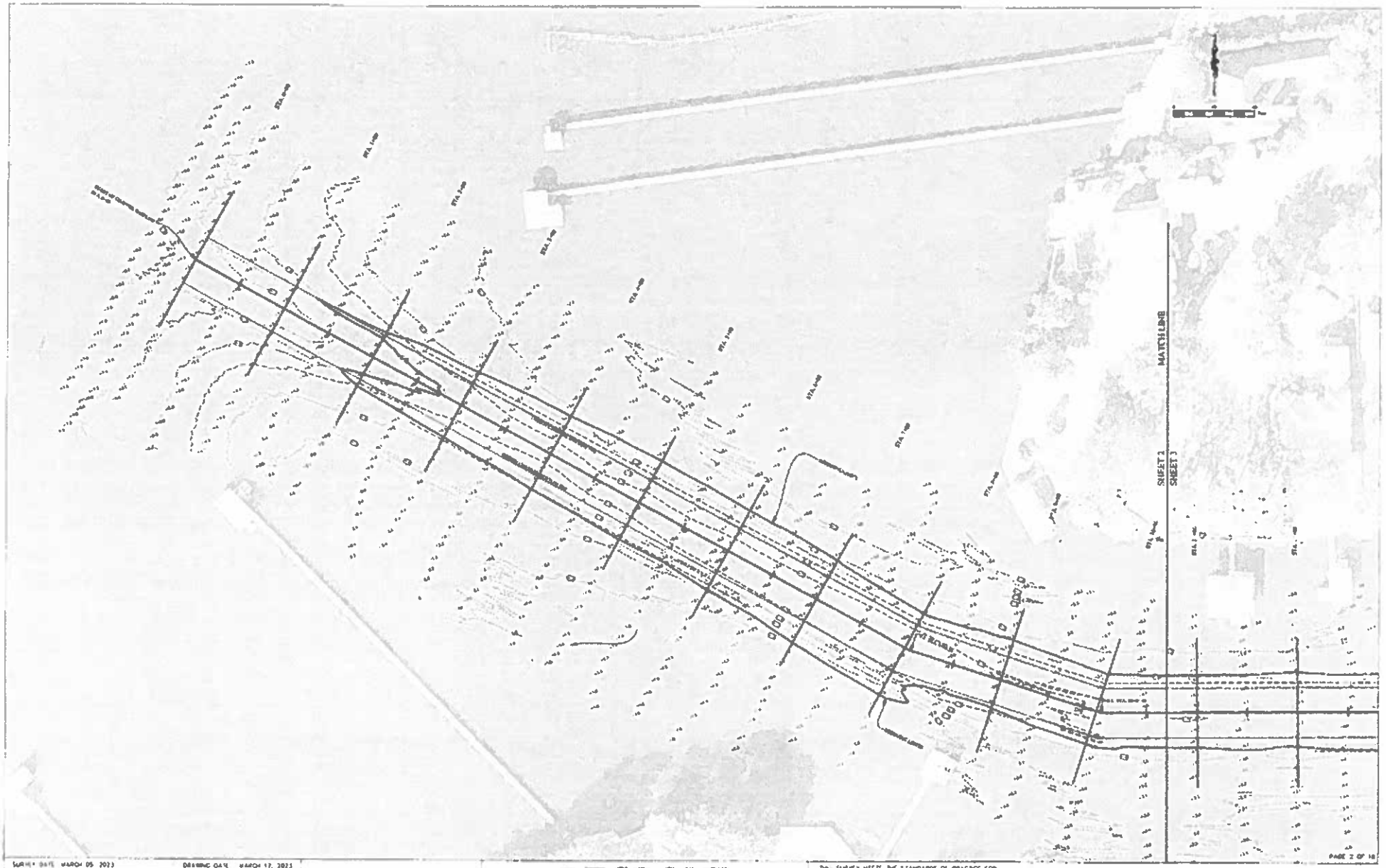

SURVEY DATE MARCH 05 2023

DRAWING DATE MARCH 17, 2023

CHECKED BY GRH

2101 CORPORATE SQUARE BOULEVARD
JACKSONVILLE, FL 32216
904 722-0400
FAX 904-722-0402
DEGROVE@DEGROVE.COM
LICENSED BUSINESS NUMBER LB 4603

DEGROVE

SURVEYING AND MAPPING CONSULTANTS

THE SURVEY MEETS THE STANDARDS OF PRACTICE FOR PROFESSIONAL SURVEYORS AND MAPPERS IN THE STATE OF FLORIDA PURSUANT TO CHAPTER [illegible]

CERTIFIED TO:

BRANCE DIVERSIFIED, INC



SURVEY DATE MARCH 05, 2025
FIELD BOOK ____ PAGES ____
DRAWN BY WPM
CHECKED BY GPM
COMPUTER FILE 2022057 BOA-DOCDOS'S CREEK DWG
JOB FILE No 2013057

DRAWING DATE MARCH 17 2025
DRAWING SCALE 1" = 40'

2131 CORPORATE SQUARE BOULEVARD
JACKSONVILLE FL 32216
904-721-0400
FAX 904-722-040.
DEGROVE@DEGROVE.COM
LICENSED BUSINESS NUMBER LB 4001

DEGROVE

SURVEYING AND MAPPING CONSULTANTS

THIS SURVEY MEETS THE STANDARDS OF PRACTICE FOR PROFESSIONAL SURVEYORS AND MAPPERS IN THE STATE OF FLORIDA PURSUANT TO CHAPTER 5J-17.051 & 5J-17.052 F.A.C.

MATTHEW T. MEE, PSM FLORIDA CERTIFICATION NO. 7315

NOTICE
NOT VALID WITHOUT THE SIGNATURE AND THE ORIGINAL RAISED SEAL OF A FLORIDA LICENSED SURVEYOR AND MAPPER

CERTIFIED TO:

BRANCE DIVERSIFIED, INC.

DEGROVE
SURVEYORS INC
SURVEYING AND MAPPING CONSULTANTS

CERTIFIED TO:

BRANCH DIVERSIFIED, INC.

HORIZONTAL SCALE: 1" = 40'

VERTICAL SCALE: 1" = 10'

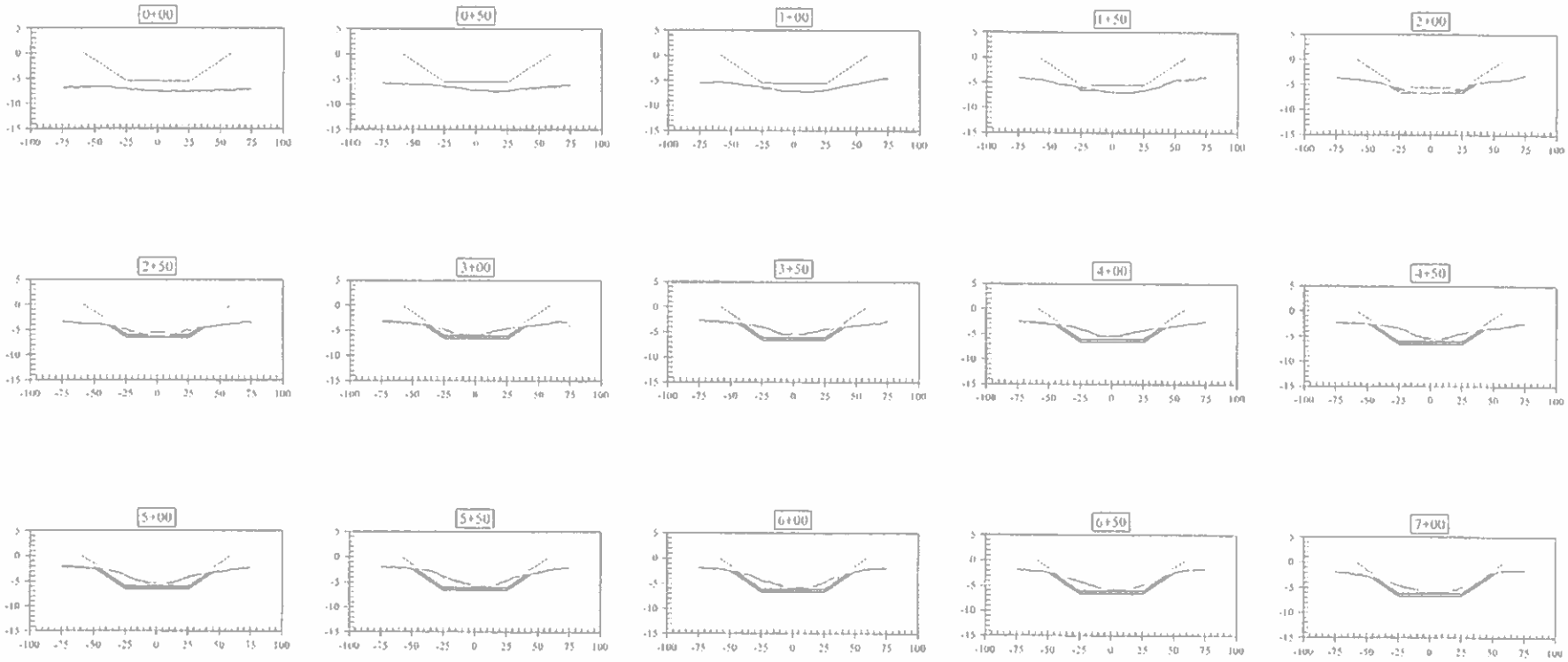

LEGEND

- PRE-DREDGE SURVEY 03/05/23
- DESIGN TEMPLATE -5.50' NAVD88
- DESIGN TEMPLATE -6.00' NAVD88
- DESIGN TEMPLATE -6.50' NAVD88

ELEVATIONS ARE REFERENCED TO NAVD88

SURVEY DATE: MARCH 05, 2023	DRAWING DATE: MARCH 17, 2023
FIELD BOOK _____ PAGE(S) _____	DRAWING SCALE: 1" = 40'
DRAFTED BY: WTW	
CHECKED BY: GBM	
COMPUTER FILE: 2023017 BRN-GOODRICH CHECK.DWG	
JOB FILE NO: 2023017	

2134 CORPORATE SQUARE BOULEVARD
JACKSONVILLE, FL 32216
904-722-0400
FAX 904-722-0402
DEGROVE@DEGROVE.COM
LICENSED BUSINESS NUMBER LB 6601

DEGROVE
SURVEYORS INC
SURVEYING AND MAPPING CONSULTANTS

THIS SURVEY MEETS THE STANDARDS OF PRACTICE FOR PROFESSIONAL SURVEYORS AND MAPPERS IN THE STATE OF FLORIDA PURSUANT TO CHAPTER 5J-17.051 & 5J-17.052 F.A.C.

MATTHEW T. MILES, PSM FLORIDA IDENTIFICATION NO. 7315

NOTICE:
NOT VALID WITHOUT THE SIGNATURE AND THE ORIGINAL RAISED SEAL OF A FLORIDA LICENSED SURVEYOR AND MAPPER

CERTIFIED TO:

BRANCE DIVERSIFIED, INC.

HORIZONTAL SCALE: 1" = 40'

VERTICAL SCALE: 1" = 10'

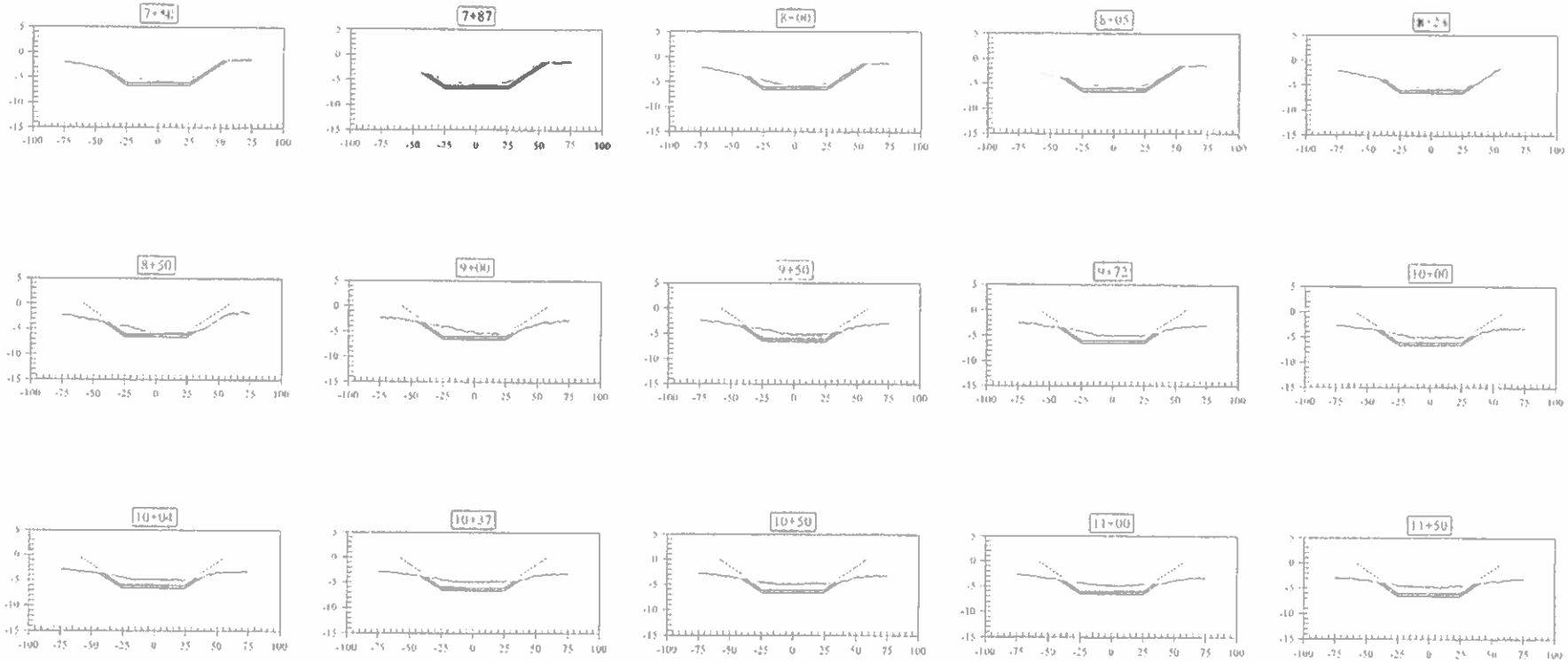

LEGEND

- PRE-DREDGE SURVEY 03-09-23
- DESIGN TEMPLATE -5.59' NAVD88
- DESIGN TEMPLATE -6.00' NAVD88
- DESIGN TEMPLATE -6.59' NAVD88

ELEVATIONS ARE REFERENCED TO NAVD88

SURVEY DATE: MARCH 03, 2023	DRAWING DATE: MARCH 13, 2023	2121 CORPORATE SQUARE BOULEVARD JACKSONVILLE, FL 32216 904-722-0400 FAX 904-722-0402 DEGROVE@DEGROVE.COM LICENSED BUSINESS NUMBER LB 6603	DEGROVE STRUCTURES INC SURVEYING AND MAPPING CONSULTANTS	THIS SURVEY MEETS THE STANDARDS OF PRACTICE FOR PROFESSIONAL SURVEYORS AND MAPPERS IN THE STATE OF FLORIDA PURSUANT TO CHAPTER 5J-17.051 & 5J-17.052 F.A.C. MATTHEW T. MILES, P.S.M., FLORIDA CERTIFICATION NO. 7313 NOTICE NOT VALID WITHOUT THE SIGNATURE AND THE ORIGINAL RAISED SEAL OF A FLORIDA LICENSED SURVEYOR AND MAPPER	CERTIFIED TO: BRANCE DIVERSIFIED, INC.
FIELD BOOK: _____ PAGE(S): _____	GRAPHIC SCALE: 1" = 40'				
DRAWN BY: GPA					
CHECKED BY: GPA					
COMPUTER FILE: 2023057 BRA-COOPER'S CREEK.DWG					
JOB FILE NO: 2023057					

HORIZONTAL SCALE: 1" = 50'

VERTICAL SCALE: 1" = 10'

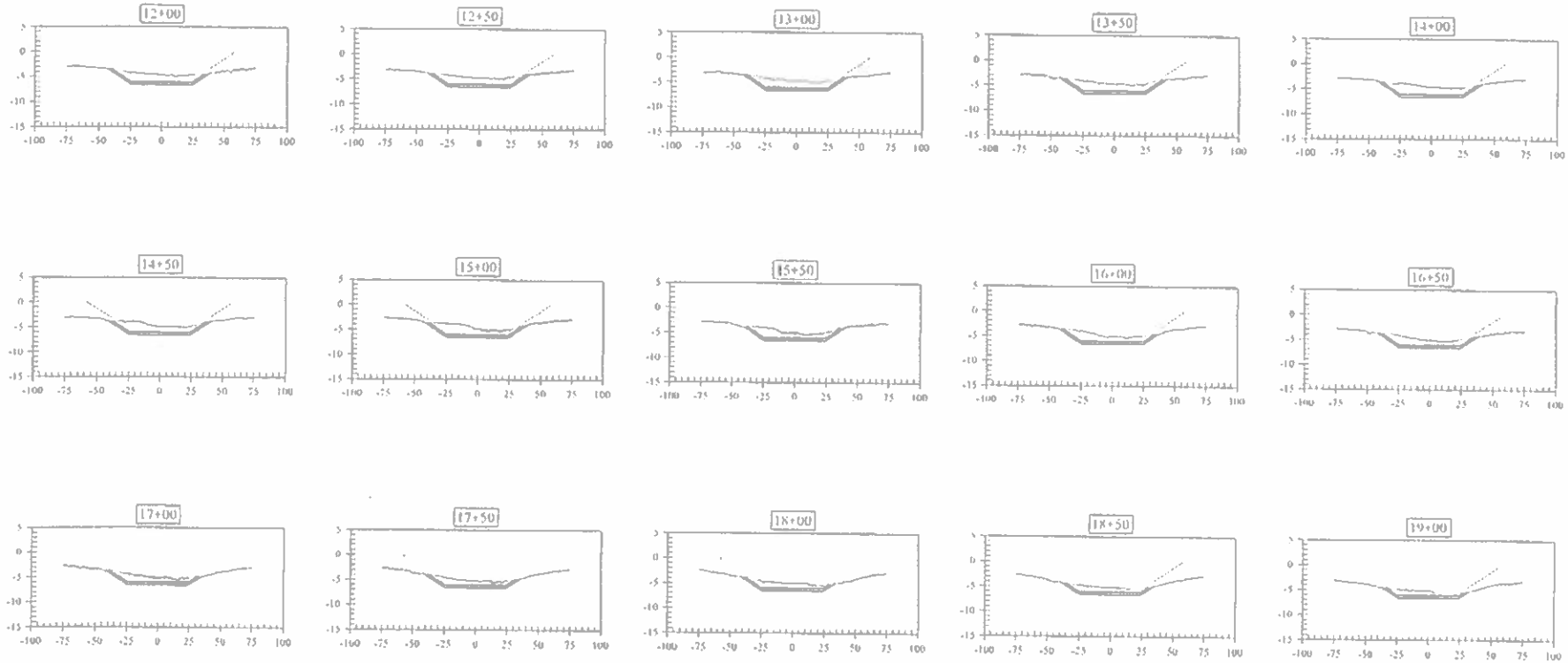

LEGEND

- PRE-DREDGE SURVEY 01/05/23
- DESIGN TEMPLATE -5.5' NAVD88
- DESIGN TEMPLATE -6.0' NAVD88
- DESIGN TEMPLATE -6.5' NAVD88

ELEVATIONS ARE REFERENCED TO NAVD88

SURVEY DATE: MARCH 05, 2023	DRAWING DATE: MARCH 17, 2023
FIELD BOOK: PAGE(S)	DRAWING SCALE: 1" = 40'
DRAFTED BY: WJH	
CHECKED BY: DMH	
COMPUTER FILE: 2023037 BOA-GOODRICH CHECK.DWG	
JOB FILE No: 2023037	

2131 CORPORATE SQUARE BOULEVARD
JACKSONVILLE, FL 32216
904-722-0400
FAX 904-722-0402
DEGROVE@DEGROVE.COM
LICENSED BUSINESS NUMBER LB 1603

DEGROVE
SURVEYORS, INC.
SURVEYING AND MAPPING CONSULTANTS

THIS SURVEY MEETS THE STANDARDS OF PRACTICE FOR PROFESSIONAL SURVEYORS AND MAPPERS IN THE STATE OF FLORIDA PURSUANT TO CHAPTER 5J-17.051 & 5J-17.052 F.A.C.

WILLIAM J. HALES, PSM, FLORIDA CERTIFICATION NO. 5313

NOTICE:
NOT VALID WITHOUT THE SIGNATURE AND THE ORIGINAL RAISED SEAL OF A FLORIDA LICENSED SURVEYOR AND MAPPER

CERTIFIED TO:

BRANCE DIVERSIFIED INC.

HORIZONTAL SCALE: 1" = 40'
VERTICAL SCALE: 1" = 10'

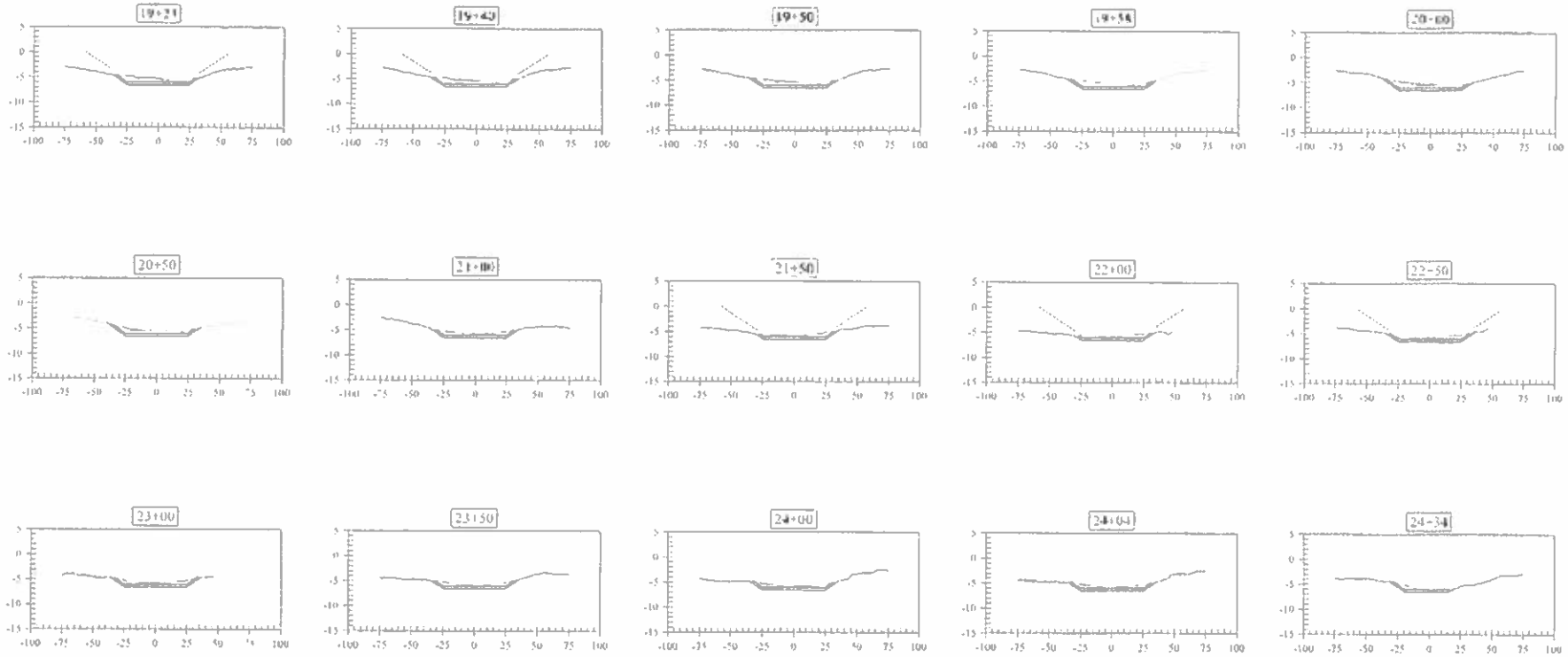

LEGEND

- PRE-DREDGE SURVEY 01/05/23
- DESIGN TEMPLATE -5.55' NAVD88
- DESIGN TEMPLATE -6.05' NAVD88
- DESIGN TEMPLATE -6.55' NAVD88

ELEVATIONS ARE REFERENCED TO NAVD88

PAGE 6 OF 10

SURVEY DATE: MARCH 03, 2023	DRAWING DATE: MARCH 13, 2023	2131 CORPORATE SQUARE BOULEVARD JACKSONVILLE, FL 32216 904-722-0400 FAX 904-722-0402 DEGROVE@DEGROVE.COM LICENSED BUSINESS NUMBER LB 4603
FIELD BOOK: ____ PAGE(S) ____	DRAWING SCALE: 1" = 40'	
DRAFTED BY: MTN		
CHECKED BY: GEN		
COMPUTER FILE: 2023037 BD-GOODWYN DREDGE		
JOB FILE NO: 2023037		

DEGROVE
STROETKEN, INC.
SURVEYING AND MAPPING CONSULTANTS

THIS SURVEY MEETS THE STANDARDS OF PRACTICE FOR PROFESSIONAL SURVEYORS AND MAPPERS IN THE STATE OF FLORIDA PURSUANT TO CHAPTER 5J-17.051 & 5J-17.052 F.A.C.

MATTHEW T. MILES, P.S.M., FLORIDA CERTIFICATION NO. 7315

NOTICE
NOT VALID UNLESS THE SIGNATURE AND THE ORIGINAL RAISED SEAL OF A FLORIDA LICENSED SURVEYOR AND MAPPER

CERTIFIED TO:

BRANCE DIVERSIFIED INC.

HORIZONTAL SCALE: 1" = 40'

VERTICAL SCALE: 1" = 10'

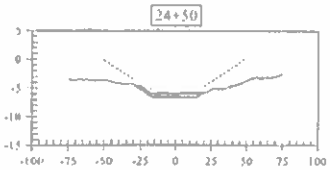

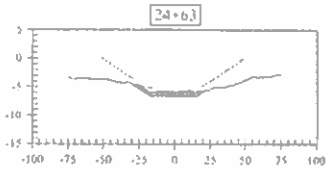

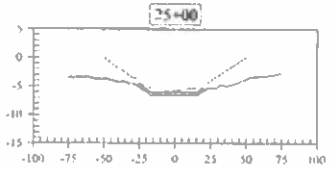

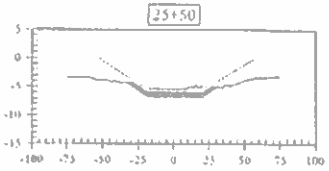

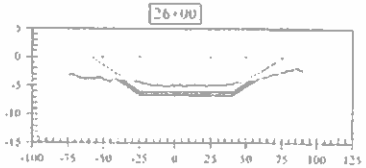

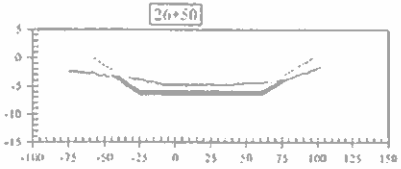

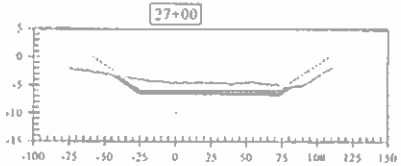

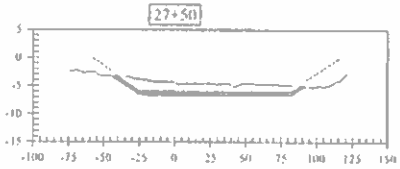

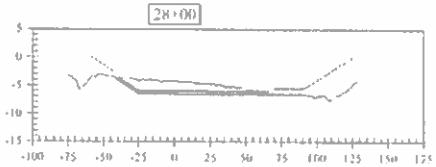

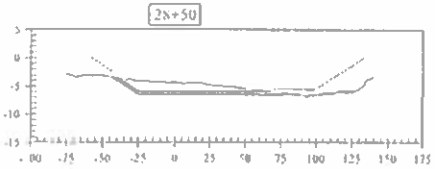

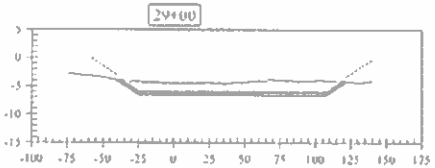

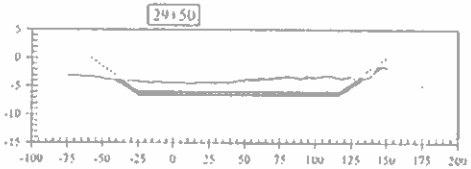

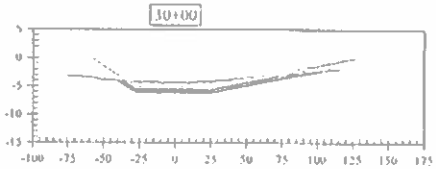

LEGEND

- PRE-DREDGE SURVEY 01/09/21
- DESIGN TEMPLATE -5.55' NAVD88
- DESIGN TEMPLATE -6.05' NAVD88
- DESIGN TEMPLATE -6.55' NAVD88

ELEVATIONS ARE REFERENCED TO NAVD88

SURVEY DATE: MARCH 05 2023	DRAWING DATE: MARCH 17 2023
FIELD BOOK: _____ PAGE(S): _____	DRAWING SCALE: 1" = 40'
DRAWN BY: WTN	
CHECKED BY: CBM	
COMPUTER FILE: 2023057 BOX-GOODWYN CHECK.DWG	
JOB FILE No: 2023057	

2410 CORPORATE SQUARE BOULEVARD
JACKSONVILLE, FL 32216
904.722.0400
FAX 904.722.0402
DEGROVE@DEGROVE.COM
LICENSED BUSINESS NUMBER L.B. 8601

DEGROVE
SHAVTKER'S INC
SURVEYING AND MAPPING CONSULTANTS

THIS SURVEY MEETS THE STANDARDS OF PRACTICE FOR PROFESSIONAL SURVEYORS AND MAPPERS IN THE STATE OF FLORIDA PURSUANT TO CHAPTER 5J-17.051 & 5J-17.052, F.A.C.

WALTER T. MILES, PSM, FLORIDA CERTIFICATION NO. 7313

NOTICE
NOT VALID WITHOUT THE SIGNATURE AND THE ORIGINAL RAISED SEAL OF A FLORIDA LICENSED SURVEYOR AND MAPPER

CERTIFIED TO:

BRANCE DIVERSIFIED, INC.

HORIZONTAL SCALE: 1" = 50'

VERTICAL SCALE: 1" = 10'

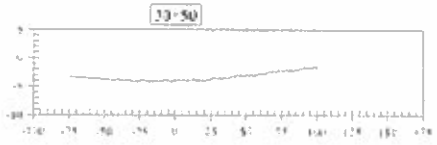

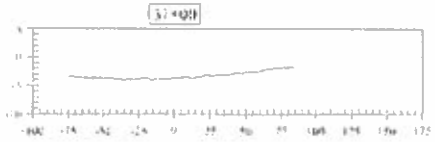

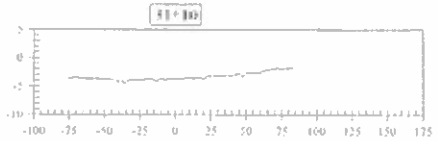

LEGEND

- PRE-DREDGE SURVEY 03/05/23
- DESIGN TEMPLATE -5.55' NAVD88
- DESIGN TEMPLATE -6.05' NAVD88
- DESIGN TEMPLATE -6.55' NAVD88

ELEVATIONS ARE REFERENCED TO NAVD88

SURVEY DATE: MARCH 05, 2023	DRAWING DATE: MARCH 17, 2023	2131 CORPORATE SQUARE BOULEVARD JACKSONVILLE, FL 32216 904-721-4600 FAX 904-722-0402 DEGROVE@DEGROVE.COM LICENSED BUSINESS NUMBER LB 4601
FIELD BOOK: PAGE(S):	DRAWING SCALE: 1" = 40'	
DRAFTED BY: WTN		
CHECKED BY: GMN		
COMPUTER FILE: 2023037 HG+GDXWVC CHTS.DWG		
JOB FILE NO: 2023037		

DEGROVE
SURVEYORS, INC.
SURVEYING AND MAPPING CONSULTANTS

THIS SURVEY MEETS THE STANDARDS OF PRACTICE FOR PROFESSIONAL SURVEYORS AND MAPPERS IN THE STATE OF FLORIDA PURSUANT TO CHAPTER 5J-17.051 & 5J-17.052, F.A.C.

MATTHEW T. HILES, P.S.M., FLORIDA CERTIFICATION NO. 7315

NOTICE:
NOT VALID WITHOUT THE SIGNATURE AND THE ORIGINAL RAISED SEAL OF A FLORIDA LICENSED SURVEYOR AND MAPPER

CERTIFIED TO:

BRANCE DIVERSIFIED, INC.

MAP SHOWING HYDROGRAPHIC SURVEY OF:

A PART OF THE ST. JOHNS RIVER IN THE VICINITY OF GOODBY'S CREEK
IN DUVAL COUNTY, FLORIDA

NOTICE

[illegible]

LEGEND

[illegible]	FOUND 10 AND DEEPER THAN [illegible] NAVD88		TEMPORARY BM ELEVATION
[illegible]	SHOALER THAN [illegible] NAVD88		NO DREDGING AREA
[illegible]	STATION		

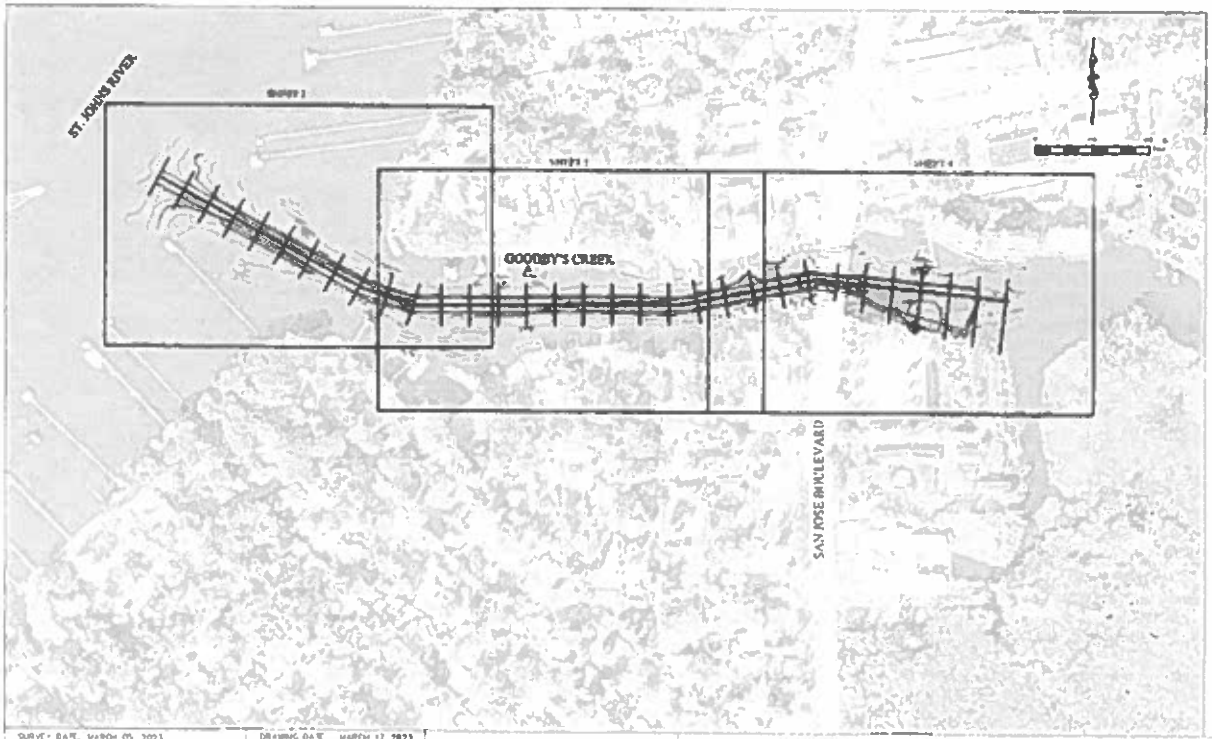

VOLUME CALCULATIONS OF MATERIAL TO BE REMOVED

Dredge Template Slopes	[illegible] (Neat of Dredge)	[illegible] (Dredge to Dredge) (Cu. Yds.)	[illegible] (Neat of Dredge)	[illegible] (Cu. Yds.)	Total Cut Volume (Cu. Yds.)
[illegible]	[illegible]	[illegible]	[illegible]	[illegible]	[illegible]
[illegible]	[illegible]	[illegible]	[illegible]	[illegible]	[illegible]
[illegible]	[illegible]	[illegible]	[illegible]	[illegible]	[illegible]

CHANNEL ALIGNMENT DESIGN TABLE

STATION	NORTHING	EASTING	NOTE	CHANNEL BOTTOM WIDTH
[illegible]	[illegible]	[illegible]	START	[illegible]
[illegible]	[illegible]	[illegible]		[illegible]
[illegible]	[illegible]	[illegible]		[illegible]
[illegible]	[illegible]	[illegible]



SURVEY DATE MARCH 05 2021
DRAWING DATE MARCH 7 2023
FIELD BOOK _____ PAGE(S) _____
DRAWING SCALE 1" = 40'
CREATED BY WPL
CHECKED BY CBL
COMPUTER FILE 2021057 FEB-GODSON'S CREEK.DWG
JOB FILE NO. 2021057

2 31 CORPORATE SQUARE BOULEVARD
JACKSONVILLE FL 32216
904-722-0400
FAX 904-722-0402
DEGROVE@DEGROVE.COM
LICENSED BUSINESS NUMBER LB 4603

DEGROVE
STRATTON'S 9HC
SURVEYING AND MAPPING CONSULTANTS

THIS SURVEY MEETS THE STANDARDS OF PRACTICE FOR PROFESSIONAL SURVEYORS AND MAPPERS IN THE STATE OF FLORIDA PURSUANT TO CHAPTER 5J-17.051 & 5J-17.052 F.A.C.

WARREN T. NEES, P.S.M., FLORIDA CERTIFICATION NO. 7315

NOTICE
NOT VALID WITHOUT THE SIGNATURE AND THE ORIGINAL RAISED SEAL OF A FLORIDA LICENSED SURVEYOR AND MAPPER

CERTIFIED TO:

BRANCE DIVERSIFIED, INC.



SURVEY DATE: MARCH 05, 2021
FIELD BOOK: _____ PAGE(S) _____
DRAFTED BY: MTH
CHECKED BY: CDH
COMPUTER FILE: 2021017 R&A-GORRIE'S CREEK.DWG
JOB FILE No: 2021017

DRAWING DATE: MARCH 11, 2021
DRAWING SCALE: 1" = 10'

DEGROVE
SURVEYING & MAPPING
SURVEYING AND MAPPING CONSULTANTS

THIS SURVEY MEETS THE STANDARDS OF PRACTICE FOR PROFESSIONAL SURVEYORS AND MAPPERS IN THE STATE OF FLORIDA PURSUANT TO CHAPTER 5J-17.051 & 5J-17.052 F.A.C.

SURVEYOR'S NOTES FOR FLORIDA CERTIFICATION NO. 2015

NOTES:
NOT VALID WITHOUT THE SIGNATURE AND THE ORIGINAL RAISED SEAL OF A FLORIDA LICENSED SURVEYOR AND MAPPER

CERTIFIED TO:

BRANCE DIVERSIFIED, INC.

PAGE 3 OF 10

SURVEY DATE: MARCH 03, 2021
FIELD BOOK: _____ PAGE(S) _____
DRAWN BY: MAK
CHECKED BY: SPA
COMPUTER FILE: 2021037 BOA-GEORGE-ORDER.DWG
JOB FILE No: 2013047

DRAWING DATE: MARCH 3, 2021
DRAWING SCALE: 1" = 10'

FEATURED DATE SOUTH BEACH YARD
DALE ENGINEERING
MIA 123-456
FAX 904 123-4567
INFO@DEGROVE.COM
LICENSED BUSINESS NUMBER LB 4003

DEGROVE
STRAUTHOLM PBK
SURVEYING AND MAPPING CONSULTANTS

CERTIFIED TO:

BRANCE DIVERSIFIED INC.

HORIZONTAL SCALE: 1" = 40'

VERTICAL SCALE: 1" = 10'

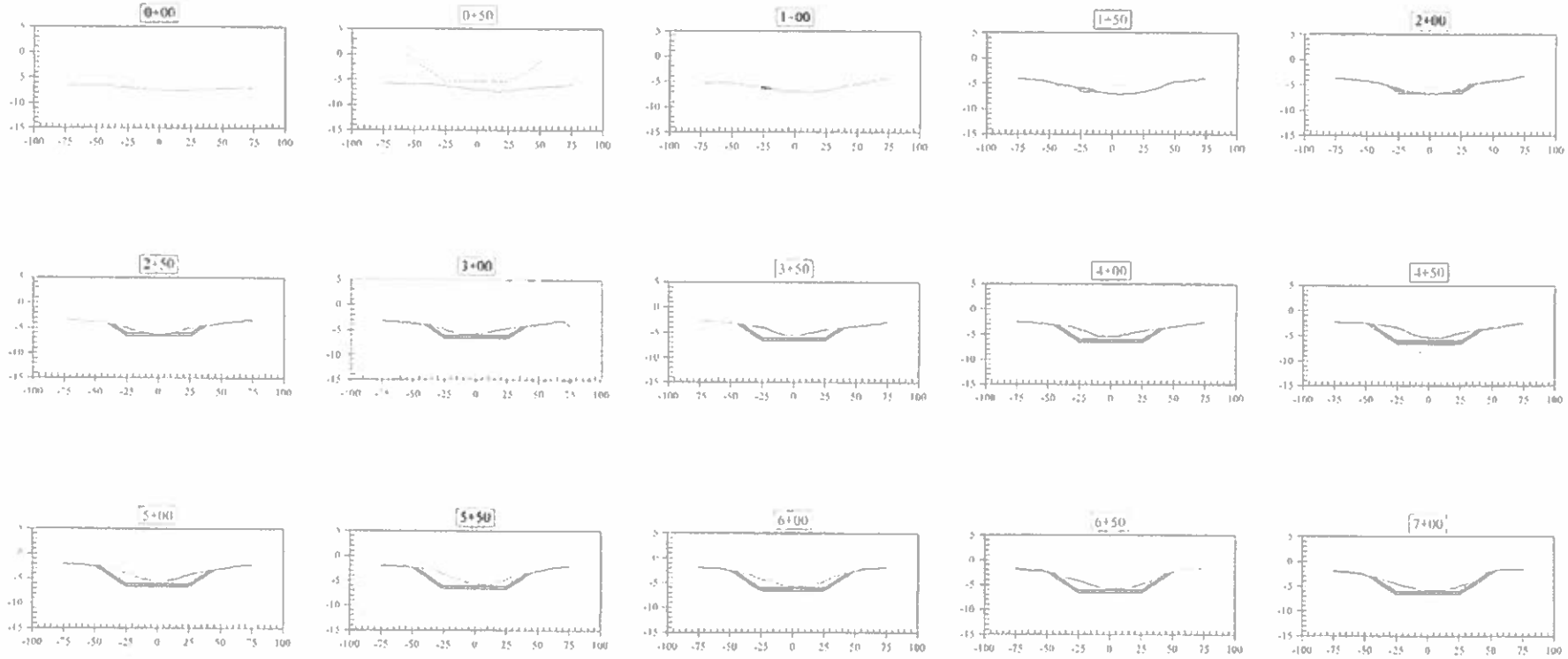

LEGEND

PRE-DREDGE SURVEY 07/09/21

DESIGN TEMPLATE -5.55' NAVD88

DESIGN TEMPLATE -6.00' NAVD88

DESIGN TEMPLATE -6.55' NAVD88

ELEVATIONS ARE REFERENCED TO NAVD88

SURVEY DATE MARCH 05 2021	DRAWING DATE MARCH 17, 2021	2 SUCCESSORATE SQUARE BOULEVARD JACKSONVILLE FL 32216 904-722-0400 FAX 904-722-0402 DEGROVE@DEGROVE.COM LICENSED BUSINESS NUMBER LB 4601	DEGROVE SURVEYORS INC SURVEYING AND MAPPING CONSULTANTS	THIS SURVEY MEETS THE STANDARDS OF PRACTICE FOR PROFESSIONAL SURVEYORS AND MAPPERS IN THE STATE OF FLORIDA PURSUANT TO CHAPTER 5J-17.051 & 5J-17.052, F.A.C. MATTHEW T. MILES, P.S.M., FLORIDA CERTIFICATION NO. 7315 NOTICE: NOT VALID WITHOUT THE SIGNATURE AND THE ORIGINAL RAISED SEAL OF A FLORIDA LICENSED SURVEYOR AND MAPPER	CERTIFIED TO: BRANCE DIVERSIFIED, INC.
FIELD BOOK ____ PAGE(S) ____	DRAWING SCALE 1" = 40'				
DRAFTED BY WJH					
CHECKED BY TMM					
COMPUTER FILE 2013057 BDM-000001'S CMM+DWG					
JOB FILE No. 2013057					

PAGE 5 OF 10

HORIZONTAL SCALE: 1" = 40'
VERTICAL SCALE: 1" = 5'

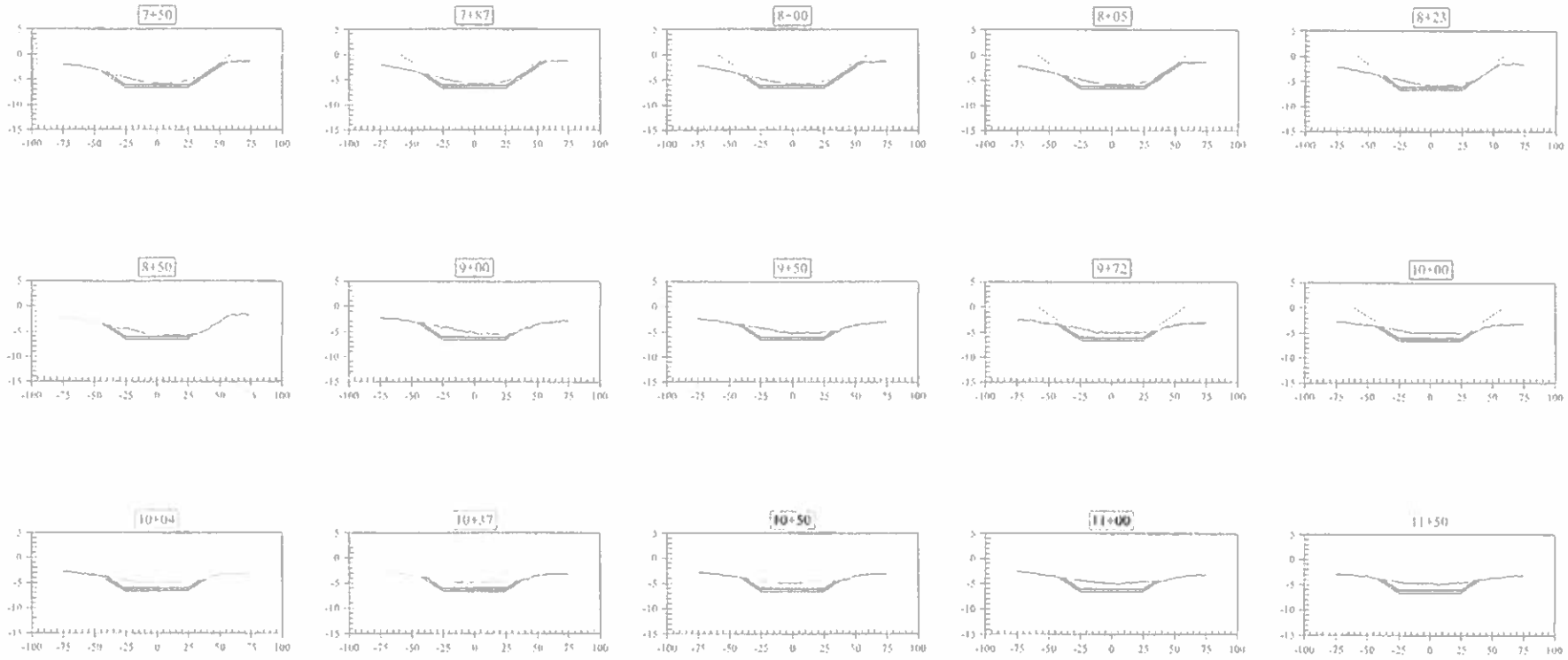

LEGEND

PRE-DREDGE SURVEY 03/05/23
DESIGN TEMPLATE -5.55' NAVD88
DESIGN TEMPLATE -6.05' NAVD88
DESIGN TEMPLATE -6.55' NAVD88

ELEVATIONS ARE REFERENCED TO NAVD88

SURVEY DATE: MARCH 03, 2023	DRAWING DATE: MARCH 17, 2023
FIELD BOOK: _____ PAGE(S): _____	DRAWING SCALE: 1" = 40'
DRAFTED BY: WTH	
CHECKED BY: GRH	
DRAWING FILE: 2023057 PRE-DREDGE PROFILE.DWG	
JOB FILE NO: 2023057	

2 INTERNATIONAL CORPORATE SQUARE BOULEVARD
JACKSONVILLE, FL 32216
904-722-0400
FAX 904-722-0402
DEGROVE@DEGROVE.COM
LICENSED BUSINESS NUMBER LB 6603

DEGROVE
SURVEYORS, INC.
SURVEYING AND MAPPING CONSULTANTS

THE SURVEY MEETS THE STANDARDS OF PRACTICE FOR PROFESSIONAL SURVEYORS AND MAPPERS IN THE STATE OF FLORIDA PURSUANT TO CHAPTER 5J-17.051 & 5J-17.052, F.A.C.

_____
WITHERINGTON, PSM, FLORIDA CERTIFICATION NO. 5315

NOTICE
NOT VALID WITHOUT THE SIGNATURE AND THE ORIGINAL RAISED SEAL OF A FLORIDA LICENSED SURVEYOR AND MAPPER

CERTIFIED TO:

BRANCE DIVERSIFIED, INC.

HORIZONTAL SCALE: 1" = 50'

VERTICAL SCALE: 1" = 10'

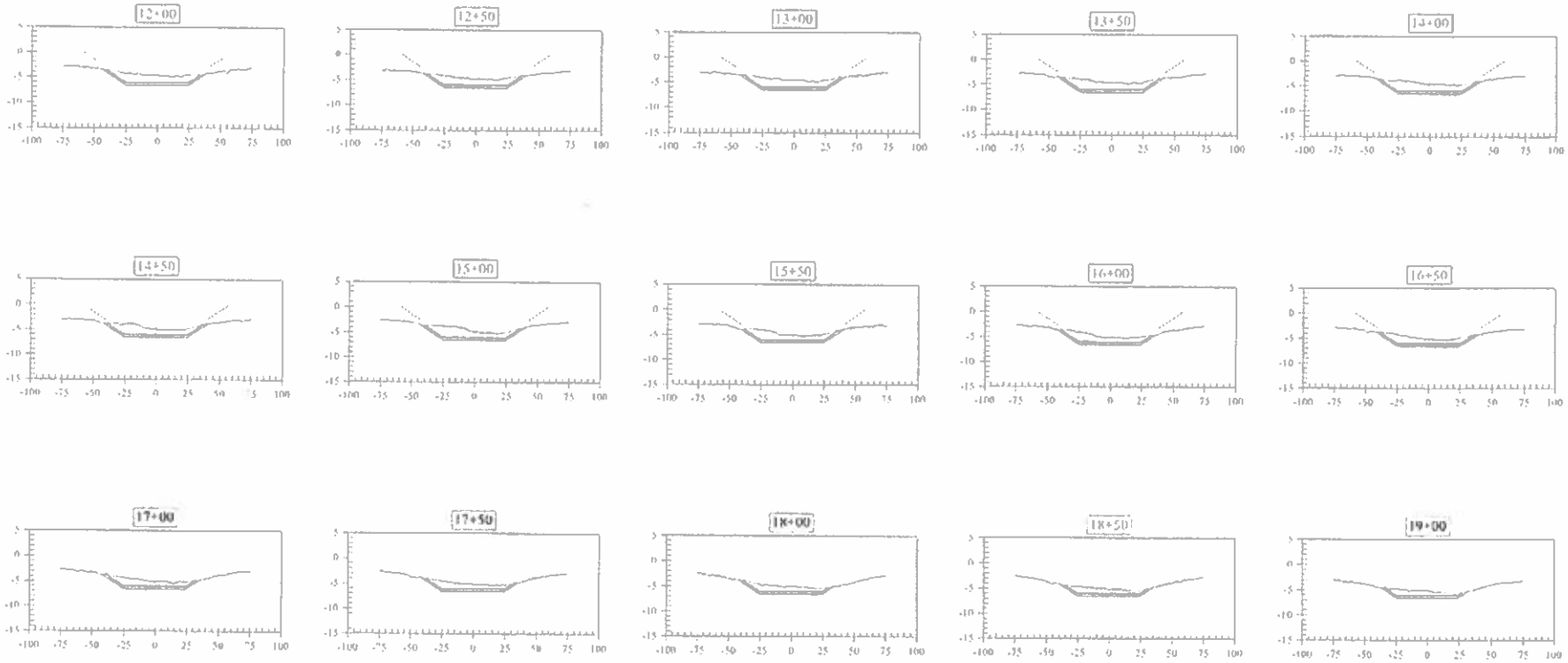

LEGEND

PRE-DREDGE SURVEY 03/05/23

DESIGN TEMPLATE -5.55' NAVD88

DESIGN TEMPLATE -6.05' NAVD88

DESIGN TEMPLATE -6.55' NAVD88

ELEVATIONS ARE REFERENCED TO NAVD88

SURVEY DATE: MARCH 03, 2023	DRAWING DATE: MARCH 13, 2023	2131 CORPORATE SQUARE BOULEVARD JACKSONVILLE, FL 32216 904-222-8300 FAX 904-222-0400 DEGROVE@DEGROVE.COM LICENSED BUSINESS NUMBER LB 6613
FIELD BOOK: ——— PAGE(S): ———	DRAWING SCALE: 1" = 40'	
DRAFTED BY: MTN		
CHECKED BY: GPA		
REVISED FIELD: 2023047 PER ENGINEER'S CHECKS		
JOB FILE NO. 2023047		

DEGROVE
STRUCKS INC
SURVEYING AND MAPPING CONSULTANTS

THIS SURVEY MEETS THE STANDARDS OF PRACTICE FOR PROFESSIONAL SURVEYORS AND MAPPERS IN THE STATE OF FLORIDA PURSUANT TO CHAPTER 5J-17.051 - 5J-17.052 F.A.C.

MATTHEW T. MEES, PSM, FLORIDA CERTIFICATION NO. 7315

NOTICE:
NOT VALID WITHOUT THE SIGNATURE AND THE ORIGINAL RAISED SEAL OF A FLORIDA LICENSED SURVEYOR AND MAPPER

CERTIFIED TO:

BRANCE DIVERSIFIED, INC.

HORIZONTAL SCALE: 1" = 40'

VERTICAL SCALE: 1" = 10'

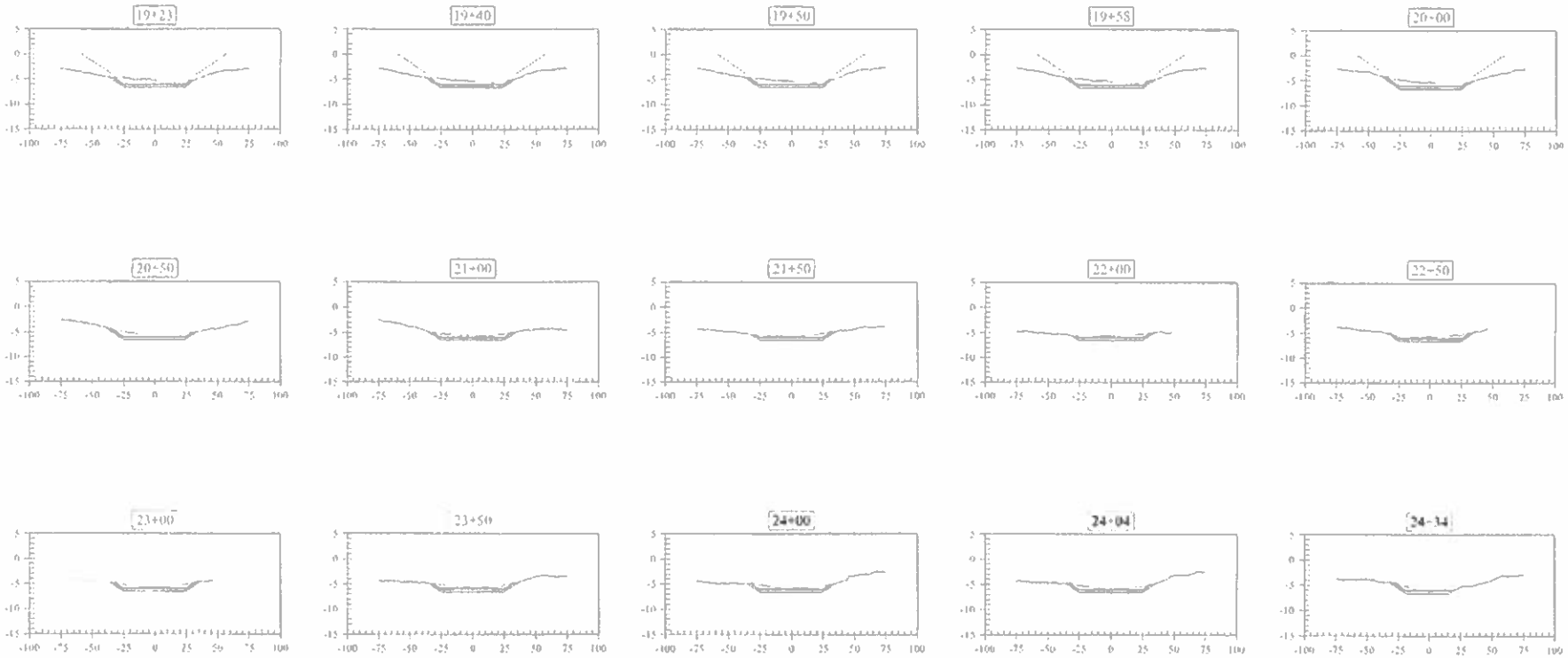

LEGEND

PRE-DREDGE SURVEY 01/05/23

DESIGN TEMPLATE -5.55' NAVD88

DESIGN TEMPLATE -6.05' NAVD88

DESIGN TEMPLATE -6.55' NAVD88

ELEVATIONS ARE REFERENCED TO NAVD88

PAGE 8 OF 10

SURVEY DATE: MARCH 06, 2023	DRAWING DATE: MARCH 7, 2023	2131 CORPORATE SQUARE BOULEVARD JACKSONVILLE, FL 32216 904-722-0400 FAX 904-722-0402 DEGROVE@DEGROVE.COM LICENSED BUSINESS NUMBER LB 4601	**DEGROVE** *SURVEYORS, INC.* SURVEYING AND MAPPING CONSULTANTS	THIS SURVEY MEETS THE STANDARDS OF PRACTICE FOR PROFESSIONAL SURVEYORS AND MAPPERS IN THE STATE OF FLORIDA PURSUANT TO CHAPTER 5J-17.051 & 5J-17.052 F.A.C. WITNESS MY HAND, P.S.M., FLORIDA CERTIFICATION NO. 7315 NOTICE: NOT VALID WITHOUT THE SIGNATURE AND THE ORIGINAL RAISED SEAL OF A FLORIDA LICENSED SURVEYOR AND MAPPER	**CERTIFIED TO:** BRANCE DIVERSIFIED, INC.
FIELD BOOK: _____ PAGE(S): _____	DRAWING SCALE: 1" = 40'				
DRAFTED BY: WTN					
CHECKED BY: GBN					
COMPUTER FILE: 2023003 BRANCE DIVERSIFIED DREDGE SURVEY					
JOB FILE #: 2023003					

HORIZONTAL SCALE: 1" = 40'

VERTICAL SCALE: 1" = 10'

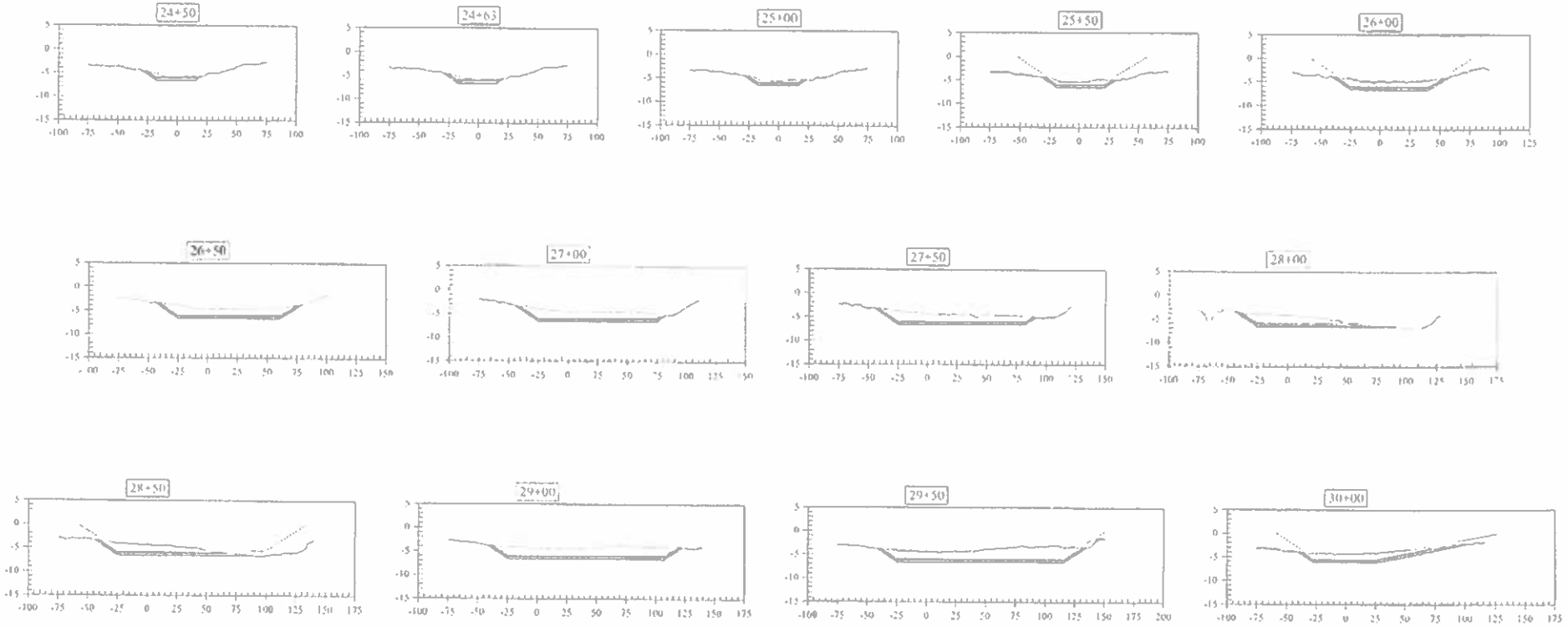

LEGEND

PRE-DREDGE SURVEY 04/05/23

DESIGN TEMPLATE -5.5' NAVD88

DESIGN TEMPLATE -4.0' NAVD88

DESIGN TEMPLATE -4.5' NAVD88

ELEVATIONS ARE REFERENCED TO NAVD88

SURVEY DATE: MARCH 05, 2023	DRAWING DATE: MARCH 17, 2023
FIELD BOOK: _____ PAGE(S): _____	DRAWING SCALE: 1" = 40'
DRAFTED BY: WPM	
CHECKED BY: CBM	
COMPUTER FILE: 2023057 BRANCH-GOODRY'S CREEK.DWG	
JOB FILE No. 2023057	

7151 CORPORATE SQUARE BOULEVARD
JACKSONVILLE, FL 32216
904-722-0400
FAX 904-722-0402
DEGROVE@DEGROVE.COM
LICENSED BUSINESS NUMBER LB 8601

DEGROVE
SURVEYORS INC.
SURVEYING AND MAPPING CONSULTANTS

THIS SURVEY MEETS THE STANDARDS OF PRACTICE FOR PROFESSIONAL SURVEYORS AND MAPPERS IN THE STATE OF FLORIDA PURSUANT TO CHAPTER 5J-17.051 & 5J-17.052 F.A.C.

MATTHEW E. HILES, P.S.M., FLORIDA CERTIFICATION NO. 7315

NOTICE:
NOT VALID WITHOUT THE SIGNATURE AND THE ORIGINAL RAISED SEAL OF A FLORIDA LICENSED SURVEYOR AND MAPPER

CERTIFIED TO:

BRANCE DIVERSIFIED, INC.

HORIZONTAL SCALE: 1" = 40'

VERTICAL SCALE: 1" = 10'

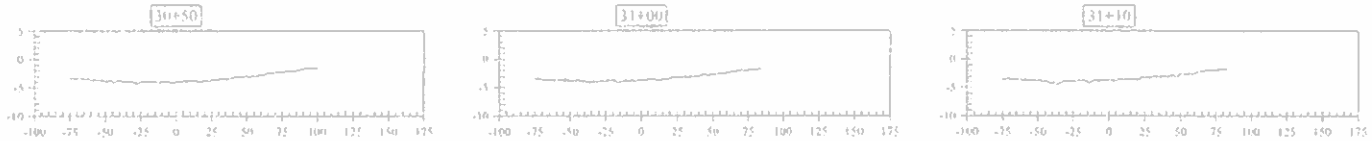

LEGEND

- PRE-DREDGE SURVEY 03-05-23
- DESIGN TEMPLATE -5.55' NAVD88
- DESIGN TEMPLATE -6.05' NAVD88
- DESIGN TEMPLATE -6.55' NAVD88

ELEVATIONS ARE REFERENCED TO NAVD88

SURVEY DATE: MARCH 05, 2023	DRAWING DATE: MARCH 17, 2023
FIELD BOOK: PAGE(S):	DRAWING SCALE: 1" = 40'
DRAFTED BY: MTW	
CHECKED BY: GRW	
COMPUTER FILE: 2023053 RDH-CONTOURS CROSS.DWG	
JOB FILE NO: 2023053	

2131 CORPORATE SQUARE BOULEVARD
JACKSONVILLE, FL 32216
904-721-0400
FAX 904-722-0402
DEGROVE@DEGROVE.COM
LICENSED BUSINESS NUMBER LB 4601

DEGROVE
SURVEYORS, INC.
SURVEYING AND MAPPING CONSULTANTS

THIS SURVEY MEETS THE STANDARDS OF PRACTICE FOR PROFESSIONAL SURVEYORS AND MAPPERS IN THE STATE OF FLORIDA PURSUANT TO CHAPTER 5J-17.051 & 5J-17.052 F.A.C.

MATTHEW T. WILLIS, P.S.M., FLORIDA CERTIFICATION NO. 7315

NONCE
NOT VALID WITHOUT THE SIGNATURE AND THE ORIGINAL RAISED SEAL OF A FLORIDA LICENSED SURVEYOR AND MAPPER

CERTIFIED TO:

BRANCE DIVERSIFIED, INC.

SUBJECT: GOODBY'S CREEK MAINTENANCE DREDGING

BID #: CP-0096-22 **OPEN DATE: 21 SEPTEMBER** 2022

GENERAL GOVERNMENT AWARDS COMMITTEE

KIND AND BASIS OF CONTRACT: CONSTRUCTION CONTRACT – FROM AWARD EXECUTION THROUGH COMPLETION

AGENCY: PUBLIC WORKS

BASIS OF AWARD: ALL OR NONE TO THE LOWEST RESPONSIVE, RESPONSIBLE BIDDER

NUMBER OF BIDS INVITED: 33 **NUMBER RECEIVED:** 2 **OTHER:** 0

SUMMARY OF BIDS AND RECOMMENDED ACTIONS:
Recommend approval of award to the lowest responsive, responsible bidder, Brance Diversified, Inc. in the not-to-exceed expenditure amount of $767,600 00 for Total Base Bid and Bid Alternate. Period of service will be from contract execution through completion of the project

Funding Source: 33101 167101.565050 004640 00000000 00000.0000000 - $428,635.48
33101.167101.565050.004640 00000000.00000.0000000 - $338,964.52 – To be executed via formal contract through the Office of General Counsel and processed via Purchase Order.

ATTACHMENTS: Recommendation Memo, Bid Tabulation, Scope of Work

ANALYST: JACLYN STAMOS

RESPECTFULLY SUBMITTED: DUSTIN FREEMAN, ACTING CHIEF PROCUREMENT DIVISION

CONCURRENCE BY: Robin Smith, Chief, Engineering and Construction Management Division, Public Works

(ALL AWARD ACTIONS SUBJECT TO LAWFULLY APPROPRIATED FUNDS)
ACTION OF GGAC COMMITTEE ON RECOMMENDATIONS ABOVE

MEMBERS APPROVING 3 MEMBERS DISAPPROVING 0 DATE: 10/6/2022

OTHER:

ACTION OF AWARDING AUTHORITY DATE 10/6/2022

APPROVED ✓ DISAPPROVED

OTHER

SIGNATURE OF AUTHENTICATION

Brian Hughes
Chief Administrative Officer
~~For: Mayor Lenny Curry~~
Under Authority of:
Executive Order No: 2019-02